+NOTICE!!

These documents have been scanned!

Do not place un-scanned documents beneath this notice!

Do not remove this notice from this file!

GPO Jacket No. 560-102
Print Order 61540
Rise Business Services, LLC
Job=AZ15 8/2/2019

Box Number= AZ15209

Claim Begin-End: AMC225655-AMC225803

1 **Initial Receipt**

AZ15209-8 AMC211542-AMC225655

Form 1370-41
(December 1983)

UNITED STATES
DEPARTMENT OF THE INTERIOR
BUREAU OF LAND MANAGEMENT

RECEIPT AND ACCOUNTING ADVICE

NO. 1009834
02

Subject: MINING CLAIMS (149) MC/AZ AUG 10 84 0 14 1 745.00

Applicant: CYCLOPIC JOINT VENTURE
C/O JAMES R ROBINSON
822 SO RACE
DENVER, CO 80209

on computer
8-23-84 rlg

Remitter: JAMES R ROBINSON
1925 SO FRANKLIN ST
DENVER, CO 80210

Assignor:

LEASE MANAGEMENT DATA ☐NEW ☐UPDATE ☐PAYMENT

ORIGINAL SERIAL NO.	ASG.	TYPE	ST.	CTY.	FUND SYMBOL	ACRES/UNITS	RATE
AMC 225655 THRU 225803, CYCLOPIC EXTENSION CLAIMS ET AL- SEE ATTACHED							

AMOUNT	ANV. DATE	EXP. DATE	BILL CYC.	S/C	DISTRICT	NEXT BILL	MISC. DATA	U of M	ACTUAL UNITS

ASSIGNMENT SERIAL NO.	ASG.	TYPE	ST.	CTY.	FUND SYMBOL	ACRES/UNITS	RATE

AMOUNT	ANV. DATE	EXP. DATE	BILL CYC.	S/C	DISTRICT	NEXT BILL	MISC. DATA	U of M	ACTUAL UNITS

APPLY REMITTANCE

ACTION	FUND SYMBOL	CTY.	AMOUNT
FILING FEE			
RENTAL			
UNEARNED			
REFUND			
TOTAL			
AMOUNT DUE			

Remarks: #14-10 thru #14-13 and #14-24 thru #14-32 partially on fee land. Rest ok PG

BY: DATE:

☐ Lease in Escrow?
☐ KGS?
☐ Auto Escalates?
☐ Auto Renew?

Of Interest?
Operating Rights?
Operator
Bond Filed?

FOR MMS USE ONLY

BILLEE NUMBER		FOREST REFUGE
OCS SECTION CODE		

ACCOUNTING ADVICE COPY

Form 1370-41
(December 1983)

UNITED STATES
DEPARTMENT OF THE INTERIOR
BUREAU OF LAND MANAGEMENT

RECEIPT AND ACCOUNTING ADVICE

NO. 1009834
02

Subject: MINING CLAIMS (149) MC/AZ AUG 10 84 0 14 1 74500

Applicant: CYCLOPTIC JOINT VENTURE
C/O JAMES R ROBINSON
923 SO RACE
DENVER, CO 80209

on computer
8-23-84 nlg

Remitter: JAMES R ROBINSON
1925 SO FRANKLIN ST
DENVER, CO 80210

Assignor:

LEASE MANAGEMENT DATA ☐NEW ☐UPDATE ☐PAYMENT

ORIGINAL SERIAL NO.	ASG.	TYPE	ST.	CTY.	FUND SYMBOL	ACRES/UNITS	RATE
OMC 205655 THRU 205805, CYCLOPTIC EXTENSION CLAIMS ET AL						SEE ATTACHED	

AMOUNT	ANV. DATE	EXP. DATE	BILL CYC.	S/C	DISTRICT	NEXT BILL	MISC. DATA	U of M	ACTUAL UNITS

ASSIGNMENT SERIAL NO.	ASG.	TYPE	ST.	CTY.	FUND SYMBOL	ACRES/UNITS	RATE

AMOUNT	ANV. DATE	EXP. DATE	BILL CYC.	S/C	DISTRICT	NEXT BILL	MISC. DATA	U of M	ACTUAL UNITS

APPLY REMITTANCE

ACTION	FUND SYMBOL	CTY.	AMOUNT
FILING FEE			
RENTAL			
UNEARNED			
REFUND			
TOTAL			
AMOUNT DUE			

Remarks: 14-10 thru #14-Bond
14-34 thru #14-32
partially on file Land.
Rest ok
PB

BY: DATE:

☐ Lease in Escrow?
☐ KGS?
☐ Auto Escalates?
☐ Auto Renew?

Of Interest?
Operating Rights?
Operator
Bond Filed?

FOR MMS USE ONLY

BILLEE NUMBER		FOREST REFUGE
OCS SECTION CODE		

CASE FOLDER COPY

NOTICE!!

These documents have been scanned!

Do not place un-scanned documents beneath this notice!

Do not remove this notice from this file!

GPO Jacket No. 560-102
Print Order 61540
Rise Business Services, LLC
Job=AZ15 8/2/2019

Box Number= AZ15209

Claim Begin-End: AMC225655-AMC225803

2 **Correspondence**

AZ15209-8 AMC211542-AMC225655

NO DOCUMENTS FOUND

NO DOCUMENTS FOUND
NO DOCUMENTS FOUND

NOTICE!!

These documents have been scanned!

Do not place un-scanned documents beneath this notice!

Do not remove this notice from this file!

GPO Jacket No. 560-102
Print Order 61540
Rise Business Services, LLC
Job=AZ15 8/2/2019

Box Number= AZ15209

Claim Begin-End: AMC225655-AMC225803

3 **Transfers**

AZ15209-8 AMC211542-AMC225655

NO DOCUMENTS FOUND

NO DOCUMENTS FOUND
NO DOCUMENTS FOUND

NOTICE!!

These documents have been scanned!

Do not place un-scanned documents beneath this notice!

Do not remove this notice from this file!

GPO Jacket No. 560-102
Print Order 61540
Rise Business Services, LLC
Job=AZ15 8/2/2019

Box Number= AZ15209

Claim Begin-End: AMC225655-AMC225803

4 **Annual Filings**

AZ15209-8 AMC211542-AMC225655

Receipt 2204614

AMC 24466
319322
320083
225655
31972
34315
163502
328362
361381
360635
359689
359151
363477
353049
75918
124258
353382
354858
386616
188442

SEP 15 2010

ONCINI McDONALD YETWIN & Y

A PROFESSIONAL CORPORATION
ATTORNEYS AT LAW
2525 EAST BROADWAY BOULEVARD • SUITE 200 • TUCSON, ARIZONA 85716-5300
(520) 322-5000 • (520) 322-5585 (Fax)

EVO DeCONCINI (1901-1986)

DENISE M. BAINTON
JOHN C. E. BARRETT
JEANNETTE L. BICKNER
ALICE W. CALLISON
MICHAEL A. CORDIER
BARRY M. COREY
DENNIS DeCONCINI
ANDREW Y. ERWIN
SHELTON L. FREEMAN
HEATHER K. GAINES
PETER B. GOLDMAN
NATHAN B. HANNAH
IVA S. HIRSCH
LAWRENCE D. HIRSCH
JAMES A. JUTRY
KRISTEN B. KLOTZ
JOHN C. LACY
MARIAN C. LALONDE
MARK D. LAMMERS
LISA SCHRINER LEWIS
MATTHEW J. MANSFIELD
NANCY J. MARCH
JOHN R. McDONALD
JARED G. PARKER
ALYCE L. PENNINGTON
JOHN C. RICHARDSON
IRA M. SCHWARTZ
LISA ANNE SMITH
SPENCER A. SMITH
SESALY O. STAMPS
GARY F. URMAN
MICHAEL R. URMAN
RICHARD M. YETWIN

BARRON & POLK, P.L.L.C. - OF COUNSEL
JOHN H. BARRON, III
JAY M. POLK

BARRETT L. KIME - OF COUNSEL
SARA J. VANCE - OF COUNSEL

7310 N. 16TH STREET, SUITE 330
PHOENIX, ARIZONA 85020
(602) 282-0500
FAX: (602) 282-0520

19 WEST BIRCH AVENUE
FLAGSTAFF, ARIZONA 86001
(928) 214-0466
FAX: (928) 214-6212

6909 E. MAIN ST.
SCOTTSDALE, ARIZONA 85251
(480) 398-3100
FAX: (480) 398-3101

1680 DUKE STREET, THIRD FLOOR
ALEXANDRIA, VA 22314
(703) 838-6200
FAX: (202) 315-3600

www.deconcinimcdonald.com
PLEASE REPLY TO TUCSON
rbarnes@dmyl.com

August 24, 2010

RECEIVED
BLM AZ STATE OFFICE
2010 AUG 26 A 9:44
PHOENIX, ARIZONA

Via Federal Express

Arizona State Office
Bureau of Land Management
Attention: Public Room
One North Central Avenue, Suite 800
Phoenix, AZ 85004-4427

RE: **Payment of Claim Maintenance Fee; Nevada Pacific Mining Company Incorporated**

Ladies and Gentlemen:

Delivered herewith is a check in the amount of $11,060, as payment of the claim maintenance fees pursuant to the 30 U.S.C. § 28f(a), as adjusted by 30 U.S.C. § 28j(c) and implemented by notice in 74 *Federal Register* 30959-62 (June 29, 2009), for the assessment year beginning September 1, 2010, on behalf of Nevada Pacific Mining Company Incorporated. A copy of the Certification of Payment of Maintenance Fee in Lieu of Affidavit of Annual Assessment Work to be recorded with the Mohave County Recorder's Office is also enclosed herewith.

Please return a date-stamped copy of this letter and the affidavit along with the receipt for payment to this office. Thank you for your assistance and please feel free to contact me or John Lacy with any questions or concerns.

Sincerely,

Robin E. Barnes

Robin E. Barnes, CP
Certified Paralegal

NO. OF CLAIMS 457
AMOUNT 625180.00
RECEIPT NO. 22041014
rb **INIT.** SBB
**** BLM-ASO****

I:\FILES\DOCS\AURU01\220711\LTR\KG3002.DOC

After recording, please return to:
Robin Barnes
DeConcini McDonald Yetwin & Lacy, P.C.
2525 E. Broadway Blvd., #200
Tucson, AZ 85716

STATE OF ARIZONA)
) ss:
County of Pima)

RECEIVED
BLM AZ STATE OFFICE
2010 AUG 26 A 9:44
PHOENIX, ARIZONA

CERTIFICATION OF PAYMENT OF MAINTENANCE FEE
IN LIEU OF AFFIDAVIT OF ANNUAL ASSESSMENT WORK

Marian C. LaLonde, being first duly sworn, deposes and says that:

1. She is an agent for Nevada Pacific Mining Company Incorporated, a Nevada corporation, the owner and/or lessee of the unpatented mining claims and millsites situated in the Gold Basin Mining District, Mohave County, Arizona (the "Claims"), the location notices of which are of record in said county, and in the records of the Arizona State Office of the Bureau of Land Management under the file numbers indicated on the attached Exhibit A.

2. Pursuant to the 30 U.S.C. § 28f(a), as adjusted by 30 U.S.C. § 28j(c) and implemented by notice in 74 *Federal Register* 30959-62 (June 29, 2009), the owner has paid a maintenance fee of $140 per claim for the assessment year beginning September 1, 2010. This Certificate is in lieu of an affidavit of performance of annual assessment work or notice of intent to hold.

3. The name and address of the owner of the Group I and II Claims for which this Certificate is prepared is Nevada Pacific Mining Company Incorporated, P.O. Box 60610, Boulder City, NV 89006-0610. The names and address for the owners of the Group III Claims for which this Certificate is prepared are Geraldine F. Corn, Jeffery D. Ahern and Margaret Loghry, 2121 E. Monte Vista Dr., Tucson, AZ 85719. THIS IS NOT A CHANGE OF ADDRESS

4. The Claims are held and claimed by the owner for the valuable mineral contained therein, or in the case of millsites, for purposes related to mineral development.

DATED this 23rd day of August, 2010.

Marian C. LaLonde

Sworn and subscribed before me this 23rd day of August, 2010, by Marian C. LaLonde.

OFFICIAL SEAL
ROBIN E. BARNES
Notary Public - Arizona
Pima County
My Commission Expires
February 23, 2014

Robin E. Barnes
Notary Public

EXHIBIT A

GROUP II

Unpatented claims held by Nevada Pacific Mining Company, Incorporated located in the Gold Basin Mining District, Mohave County, Arizona:

RECEIVED
BLM AZ STATE OFFICE
2010 AUG 26 A 9: 45
PHOENIX, ARIZONA

Name of Claim	*Location Date*	*Mohave Cty Rec'ds Book*	*Page*	*BLM Serial A MC No.*
In Section 19, Township 28 North, Range 18 West:				
Ring Bear	08/13/74	234	838	24466
Ring Bear No. 4	01/14/75	255	790	24468
Ring Bear No. 5	01/14/75	255	791	24467
In Section 25, Township 28 North, Range 19 West:				
Yucca No. 5	12/31/74	253	565	24475
Yucca No. 7	12/31/74	253	567	24476
Yucca No. 9	12/31/74	253	569	24477
Yucca No. 10	12/31/74	253	570	24478
Yucca No. 11	12/31/74	253	571	24479
Yucca No. 12	12/31/74	253	572	24480
Yucca No. 13	12/31/74	253	573	24481
Yucca No. 14	12/31/74	253	574	24482
Yucca No. 8	01/10/92	1994	472	319323
In Section 30, Township 28 North, Range 18 West:				
Cyclops No. 1	10/19/74	245	51	24469
Cyclops No. 2	10/19/74	245	53	24470
Cyclopic King No. 1	10/03/74	241	463	24471
Cyclopic King No. 2	10/03/74	241	464	24472
Cyclopic King No. 3	10/03/74	241	465	24473
Yucca No. 15	12/31/74	253	575	24483
Yucca No. 16	12/31/74	253	576	24484
Yucca No. 17	12/31/74	253	577	24485
Yucca No. 18	12/31/74	253	578	24486
Yucca No. 19	12/31/74	253	579	24487
Yucca No. 22	01/11/75	261	466	24488
Yucca No. 23	01/11/75	261	467	24489
Yucca No. 24	01/11/75	261	468	24490
Yucca No. 25	01/11/75	261	469	24491
Yucca No. 58	01/05/75	261	502	24492
Yucca No. 59	01/05/75	261	503	24493

Name of Claim	Location Date	Mohave Cty Rec'ds Book	Page	BLM Serial A MC No.
Yucca No. 60	01/05/75	261	504	~~24494~~
Yucca No. 61	01/05/75	261	505	~~24495~~
Joshua No. 1	04/09/78	457	580	~~24496~~
Joshua No. 2	04/09/78	457	581	24497
Yucca No. 26	06/03/84	1028	934	225655
Yucca No. 57	02/18/92	2013	429	320083
Gold King No. 1	01/10/92	1994	470	319322

GROUP I

35

Unpatented claims held by Nevada Pacific Mining Company, Incorporated located in the Gold Basin Mining District, Mohave County, Arizona:

In Section 4, Township 27 North, Range 18 West:

P. and L.M.	05/21/53	4-D (mines)	225	31972	31
Lee No. 5	01/19/75	261	524	34317	
Lee No. 7	01/19/75	261	526	34318	
Lee No. 9	01/19/75	261	528	34319	32

GROUP III

RECEIVED
BLM AZ STATE OFFICE
2010 AUG 25 A 9:45
PHOENIX, ARIZONA

Unpatented claims held by Geraldine F. Corn, Jeffery D. Ahern and Margaret Loghry and leased to Nevada Pacific Mining Company, Incorporated located in the Gold Basin Mining District, Mohave County, Arizona:

In Sections 30 and 31, Township 28 North, Range 18 West and Sections 24 and 25, Township 28 North, Range 19 West:

Name of Claim	Location Date	Mohave Cty Rec'ds Book	Page	BLM Serial A MC No.
GB 32	3/17/82	799	296-297	163533 36
GB 32 Amended	9/01/93	2285	899-900	
GB 33	3/16/82	799	298-299	163534
GB 33 Amended	9/01/93	2285	901-902	
GB 34	3/16/82	799	300-301	163535
GB 34 Amended	9/01/93	2285	903-904	
GB 35	3/16/82	799	302-303	163536
GB 35 Amended	9/01/93	2275	905-906	
GBX 1	9/01/93	2285	907-908	328362
GBX 2	9/01/93	2285	909-910	328363
GBX 4	9/01/93	2285	913-914	328364 37

Name of Claim	Location Date	Mohave Cty Rec'ds Book	Page	BLM Serial A MC No.
GBX 5	9/01/93	2285	915-916	328365 43
GBX 6	9/01/93	2285	917-918	328366
GBX 7	9/01/93	2285	919-920	328367
GBX 8	9/01/93	2285	921-922	328368
GBX 9	9/01/93	2285	923-924	328369
GBX 10	9/01/93	2285	925-926	328370
GBX 11	9/01/93	2285	927-928	328371
GBX 12	9/01/93	2285	929-930	328372
GBX 13	9/01/93	2285	931-932	328373
GBX 14	9/01/93	2285	933-934	328374
GBX 15	9/01/93	2285	935-936	328375
GBX 16	9/01/93	2285	937-938	328376
GBX 17	9/01/93	2285	939-940	328377
GBX 18	9/01/93	2285	941-942	328378
GBX 19	9/01/93	2285	943-944	328379
GBX 20	9/01/93	2285	945-946	328380 58
GBX 21	9/01/93	2285	947-948	328381
GBX 22	9/01/93	2285	949-950	328382
GBX 23	9/01/93	2285	951-952	328383
GBX 24	9/01/93	2285	953-954	328384
GBX 25	9/01/93	2285	955-956	328385
GBX 26	9/01/93	2285	957-958	328386
GBX 27	9/01/93	2285	959-960	328387
GBX 28	9/01/93	2285	961-962	328388
GBX 29	9/01/93	2285	963-964	328389
GBX 30	9/01/93	2285	965-966	328390 68
GBX 33	9/01/93	2285	967-968	328391
GBX 34	9/01/93	2285	969-970	328392
GBX 35	9/01/93	2285	971-972	328393
GBX 36	9/01/93	2285	973-974	328394
GBX 37	9/01/93	2285	975-976	328395
GBX 38	9/01/93	2285	977-978	328396
GBX 39	9/01/93	2285	979-980	328397 75

I:\FILES\DOCS\AURU01\220711\DOC\KE7462.DOC

RECEIVED
BLM AZ STATE OFFICE
2000 AUG 26 A 9:45
PHOENIX, ARIZONA

DECONCINI MCDONALD YETWIN &

A PROFESSIONAL CORPORATION
ATTORNEYS AT LAW
2525 EAST BROADWAY BOULEVARD • SUITE 200 • TUCSON, ARIZONA 85716-5300
(520) 322-5000 • (520) 322-5585 (Fax)

EVO DECONCINI (1901-1986)

DENISE M. BAINTON
JOHN C. E. BARRETT
JEANNETTE L. BICKNER
ALICE W. CALLISON
MICHAEL A. CORDIER
BARRY M. COREY
DENNIS DECONCINI
ANDREW Y. ERWIN
SHELTON L. FREEMAN
HEATHER K. GAINES
PETER B. GOLDMAN
NATHAN B. HANNAH
IVA S. HIRSCH
LAWRENCE D. HIRSCH
JAMES A. JUTRY
KRISTEN B. KLOTZ
JOHN C. LACY
MARIAN C. LALONDE
MARK D. LAMMERS
LISA SCHRINER LEWIS
MATTHEW J. MANSFIELD
NANCY J. MARCH
JOHN R. McDONALD
JARED G. PARKER
ALYCE L. PENNINGTON
JOHN C. RICHARDSON
IRA M. SCHWARTZ
LISA ANNE SMITH
SPENCER A. SMITH
SESALY O. STAMPS
GARY F. URMAN
MICHAEL R. URMAN
RICHARD M. YETWIN

BARRON & POLK, P.L.L.C. - OF COUNSEL
JOHN H. BARRON, III
JAY M. POLK

BARRETT L. KIME - OF COUNSEL
SARA J. VANCE - OF COUNSEL

7310 N. 16TH STREET, SUITE 330
PHOENIX, ARIZONA 85020
(602) 282-0500
FAX: (602) 282-0520

19 WEST BIRCH AVENUE
FLAGSTAFF, ARIZONA 86001
(928) 214-0466
FAX: (928) 214-6212

6909 E. MAIN ST.
SCOTTSDALE, ARIZONA 85251
(480) 398-3100
FAX: (480) 398-3101

1680 DUKE STREET, THIRD FLOOR
ALEXANDRIA, VA 22314
(703) 838-6200
FAX: (202) 315-3600

www.deconcinimcdonald.com
PLEASE REPLY TO TUCSON
rbarnes@dmyl.com

August 24, 2010

RECEIVED
BLM AZ STATE OFFICE
2010 AUG 26 A 9:45
PHOENIX, ARIZONA

Via Federal Express

Arizona State Office
Bureau of Land Management
Attention: Public Room
One North Central Avenue, Suite 800
Phoenix, AZ 85004-4427

RE: **Payment of Claim Maintenance Fee; Wateringhole Productions, Inc.**

Ladies and Gentlemen:

Delivered herewith is a check in the amount of $35,140, as payment of the claim maintenance fees pursuant to the 30 U.S.C. § 28f(a), as adjusted by 30 U.S.C. § 28j(c) and implemented by notice in 74 *Federal Register* 30959-62 (June 29, 2009), for the assessment year beginning September 1, 2010, on behalf of Wateringhole Productions, Inc. A copy of the Certification of Payment of Maintenance Fee in Lieu of Affidavit of Annual Assessment Work to be recorded with the Mohave County Recorder's Office is also enclosed herewith.

Please return a date-stamped copy of this letter and the affidavit along with the receipt for payment to this office. Thank you for your assistance and please feel free to contact me or John Lacy with any questions or concerns.

Sincerely,

Robin E. Barnes

Robin E. Barnes, CP
Certified Paralegal

rb
I:\FILES\DOCS\AURU01\220711\LTR\KG3013.DOC

After recording, please return to:

Robin Barnes
DeConcini McDonald Yetwin & Lacy, P.C.
2525 E. Broadway Blvd., #200
Tucson, AZ 85716

RECEIVED
BLM AZ STATE OFFICE
2010 AUG 26 A 9:45
PHOENIX, ARIZONA

STATE OF ARIZONA)
) ss:
County of Pima)

CERTIFICATION OF PAYMENT OF MAINTENANCE FEE
IN LIEU OF AFFIDAVIT OF ANNUAL ASSESSMENT WORK

Marian C. LaLonde, being first duly sworn, deposes and says that:

1. She is an agent for Wateringhole Productions, Inc., a Nevada corporation, owner of the unpatented lode mining claims situated in Mohave County, Arizona (the "Claims"), the location notices of which are of record in said county, and in the records of the Arizona State Office of the Bureau of Land Management under the file numbers indicated in the attached Exhibit A.

2. Pursuant to the 30 U.S.C. § 28f(a), as adjusted by 30 U.S.C. § 28j(c) and implemented by notice in 74 *Federal Register* 30959-62 (June 29, 2009), the owner has paid a maintenance fee of $140 per claim for the assessment year beginning September 1, 2010. This Certificate is in lieu of an affidavit of performance of annual assessment work or notice of intent to hold.

3. The name and address of the owner of Claims for which this Certificate is prepared are Wateringhole Productions, Inc. P.O. Box 60610, Boulder City, NV 89006.

4. The Claims are held and claimed by the owner for the valuable mineral contained therein.

DATED this 23rd day of August, 2010.

Marian C. LaLonde

Marian C. LaLonde

Sworn and subscribe to before me this 23rd day of August, 2010, by Marian C. LaLonde.

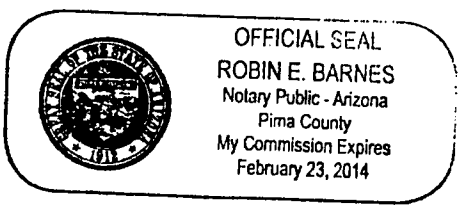

Robin E. Barnes

Notary Public

EXHIBIT A

The following listed unpatented mining claims are situated in Section 4,Township 27 North, Range 18 West, and Sections 30, Township 27 North, Range 18 East, G&SR Meridian, Mohave County, Arizona:

Name of Claim	Mohave Cty Recds Book	Page	Fee Number	BLM Serial A MC No.
Arden 1	4938	505	2004027318	361381 76
Arden 2	4938	507	2004027319	361382
Arden 3	4938	509	2004027320	361383
Arden 4	4938	511	2004027321	361384
Arden 5	4938	513	2004027322	361385
Arden 6	4938	515	2004027323	361386
Arden 7	4938	517	2004027324	361387
Arden 8	4938	519	2004027325	361388
Arden 9	4938	521	2004027326	361389
Arden 10	4938	523	2004027327	361390
Arden 11	4938	525	2004027328	361391 86
Arden 12	4938	527	2004027329	361392
Arden 13	4938	529	2004027330	361393
Arden 14	4938	531	2004027331	361394
Arden 15	4938	533	2004027332	361395
Arden 16	4938	535	2004027333	361396
Arden 17	4938	537	2004027334	361397
Arden 18	4938	539	2004027335	361398
Arden 19	4938	541	2004027336	361399
Arden 20	4938	543	2004027337	361400
Arden 21	4938	545	2004027338	361401 96
Arden 22	4938	547	2004027339	361402
Arden 23	4938	549	2004027340	361403
Arden 24	4938	551	2004027341	361404
Arden 25	4938	553	2004027342	361405
Arden 26	4938	555	2004027343	361406
Arden 27	4938	557	2004027344	361407
Arden 28	4938	559	2004027345	361408
Arden 29	4938	561	2004027346	361409
Arden 30	4938	563	2004027347	361410
Arden 31	4938	565	2004027348	361411
Arden 32	4938	567	2004027349	361412 97

The following listed unpatented mining claims are situated in Section 1,Township 28 North, Range 18 West, and Sections 24 and 25, Township 28 North, Range 19 West, G&SR Meridian, Mohave County, Arizona:

RECEIVED
BLM AZ STATE OFFICE
2004 AUG 26 A 9:45
PHOENIX, ARIZONA

107

Name of Claim	Mohave Cty Recds Book	Page	Fee No.	BLM Serial A MC No.
Gap 1	4938	493	2004027312	361413 108
Gap 2	4938	495	2004027313	361414
Gap 3	4938	497	2004027314	361415
Gap 4	4938	499	2004027315	361416
Gap 5	4938	501	2004027316	361417
Gap 6	4938	503	2004027317	361418
Gap 7	4938	439	2004027285	360635
Gap 8	4938	441	2004027286	360636
Gap 9	4938	443	2004027287	360637
Gap 10	4938	445	2004027288	360638
Gap 11	4938	447	2004027289	360639
Kiwi 1	4938	449	2004027290	360642
Kiwi 2	4938	451	2004027291	360643
Kiwi 3	4938	453	2004027292	360644
Kiwi 4	4938	455	2004027293	360645
Kiwi 5	4938	457	2004027294	360646
Kiwi 6	4938	459	2004027295	360647
Kiwi 7	4938	461	2004027296	360648
Kiwi 8	4938	463	2004027297	360649
Kiwi 9	4938	465	2004027298	360650
Kiwi 10	4938	467	2004027299	360651
Kiwi 11	4938	469	2004027300	360652
Kiwi 12	4938	471	2004027301	360653
Kiwi 13	4938	473	2004027302	360654
Kiwi 14	4938	475	2004027303	360655
Kiwi 15	4938	477	2004027304	360656
Kiwi 16	4938	479	2004027305	360657
Kiwi 17	4938	481	2004027306	360658
Kiwi 18	4938	483	2004027307	360659
Kiwi 19	4938	485	2004027308	360660
Kiwi 20	4938	487	2004027309	360661
Kiwi 21	4938	489	2004027310	360662
Kiwi 22	4938	491	2004027311	360663
WIN72A	29, 28N-18W		4843 307	359707
WIN73	29, 28N-18W		4843 309	359708
WIN74	29, 28N-18W		4843 311	359709
WIN75	29, 28N-18W		4843 313	359710
WIN76	29, 28N-18W		4843 315	359711
WIN77	29, 28N-18W		4843 317	359712
WIN78	29, 28N-18W		4843 319	359713
WIN79	29, 28N-18W		4843 321	359714
WIN80	29, 28N-18W		4843 323	359715
WIN81	29, 28N-18W		4843 325	359716

RECEIVED
BLM AZ STATE OFFI
2006 AUG 26 A 9:1
PHOENIX, ARIZONA

Name of Claim	Section/Tnp/Range	Mohave Cty. Book	Page	BLM A MC No.
WIN82	29, 28N-18W	4843	327	359717
WIN83	29, 28N-18W	4843	329	359718
WIN84	29, 28N-18W	4843	331	359719
WIN85	29, 28N-18W	4843	333	359720
WIN86	29, 28N-18W	4843	335	359721
WIN87	29, 28N-18W	4843	337	359722
WIN88	29, 28N-18W	4843	339	359723
WIN89	29, 28N-18W	4843	341	359724
BF1	10, 28N-19W	4815	181	359151
BF2	10, 28N-19W	4815	183	359152
BF3	10, 28N-19W	4815	185	359153
BF4	10, 28N-19W	4815	187	359154
BF5	10, 28N-19W	4815	189	359155
BF6	10, 28N-19W	4815	191	359156
BF7	10, 28N-19W	4815	193	359157
BF8	10, 28N-19W	4815	195	359158
BF9	10, 28N-19W	4815	197	359159
BF10	10, 28N-19W	4815	199	359160
BF11	10, 28N-19W	4815	201	359161
BF12	10, 28N-19W	4815	203	359162
BF13	10, 28N-19W	4815	205	359163
BF14	10, 28N-19W	4815	207	359164
BF15	10, 28N-19W	4815	209	359165
BF16	10, 28N-19W	4815	211	359166
BF17	10, 28N-19W	4815	213	359167
BF18	10, 28N-19W	4815	215	359168
BF19	10, 28N-19W	4815	217	359169
BF20	10, 28N-19W	4815	219	359170
BF21	10, 28N-19W	4815	221	359171
BF22	10, 28N-19W	4815	223	359172
BF23	10, 28N-19W	4815	225	359173
BF24	10, 28N-19W	4815	227	359174
BF25	10, 28N-19W	4815	229	359175
BF26	10, 28N-19W	4815	231	359176
BF27	10, 28N-19W	4815	233	359177
FUNT20	12, 28N-19W	4819	302	359179
FUNT22	12, 28N-19W	4819	306	359181
FUNT24	12, 28N-19W	4819	310	359183
FUNT26	12, 28N-19W	4819	314	359185
SEN1	14, 28N-19W	4819	336	359196
SEN2	14, 28N-19W	4819	338	359197
SEN3	14, 28N-19W	4819	340	359198
SEN4	14, 28N-19W	4819	342	359199

RECEIVED
BLM AZ STATE OFFICE
PHOENIX, ARIZONA

Name of Claim	Section/Tnp/Range	Mohave Cty. Book	Page	BLM A MC No.
SEN5	14, 28N-19W	4819	344	359200 144
SEN6	14, 28N-19W	4819	346	359201
SEN7	14, 28N-19W	4819	348	359202
SEN8	14, 28N-19W	4819	350	359203
SEN9	14, 28N-19W	4819	352	359204
SEN10	14, 28N-19W	4819	354	359205
SEN11	14, 28N-19W	4819	356	359206 200
SEN12	14, 28N-19W	4819	358	359207
SEN13	14, 28N-19W	4819	360	359208
SEN14	14, 28N-19W	4819	362	359209
SEN15	14, 28N-19W	4819	364	359210
SEN16	14, 28N-19W	4819	366	359211
SEN17	14, 28N-19W	4819	368	359212
SEN18	14, 28N-19W	4819	370	359213
SEN19	14, 28N-19W	4819	372	359214
SEN20	14, 28N-19W	4819	374	359215
SEN21	14, 28N-19W	4819	376	359216
SEN22	14, 28N-19W	4819	378	359217
SEN23	14, 28N-19W	4819	380	359218
SEN24	14, 28N-19W	4819	382	359219
SEN25	14, 28N-19W	4819	384	359220
SEN26	14, 28N-19W	4819	386	359221
SEN27	14, 28N-19W	4819	388	359222
SEN28	14, 28N-19W	4819	390	359223
SEN29	14, 28N-19W	4819	392	359224
SEN30	14, 28N-19W	4819	394	359225
SEN32	14, 28N-19W	4819	396	359226
SEN33	14, 28N-19W	4819	398	359227
SEN34	14, 28N-19W	4819	400	359228
SEN35	14, 28N-19W	4819	402	359229
SEN36	14, 28N-19W	4819	404	359230
TAP1	22, 28N-19W	4819	264	359231
TAP2	22, 28N-19W	4819	266	359232
TAP3	22, 28N-19W	4819	268	359233
TAP4	22, 28N-19W	4819	270	359234
TAP5	22, 28N-19W	4819	272	359235
TAP6	22, 28N-19W	4819	274	359236
TAP7	22, 28N-19W	4819	276	359237
TAP8	22, 28N-19W	4819	278	359238
TAP9	22, 28N-19W	4819	280	359239
TAP10	22, 28N-19W	4819	282	359240
TAP11	22, 28N-19W	4819	284	359241
TAP12	22, 28N-19W	4819	286	359242 136

RECEIVED
BLM AZ STATE OFFICE
2010 AUG 26 A 9:45

Name of Claim	Section/Tnp/Range	Mohave Cty. Book	Page	BLM A MC No.
TAP13	22, 28N-19W	4819	288	359243
TAP14	22, 28N-19W	4819	290	359244
TAP15	22, 28N-19W	4819	292	359245
TAP16	22, 28N-19W	4819	294	359246
TAP17	22, 28N-19W	4819	296	359247
TAP18	22, 28N-19W	4819	298	359248
WIN1	26, 28N-19W	4815	109	359249
WIN2	26, 28N-19W	4815	111	359250
WIN3	26, 28N-19W	4815	113	359251
WIN4	26, 28N-19W	4815	115	359252
WIN5	26, 28N-19W	4815	117	359253
WIN6	26, 28N-19W	4815	119	359254
WIN7	26, 28N-19W	4815	121	359255
WIN8	26, 28N-19W	4815	123	359256
WIN9	26, 28N-19W	4815	125	359257
WIN10	26, 28N-19W	4815	127	359258
WIN11	26, 28N-19W	4815	129	359259
WIN12	26, 28N-19W	4815	131	359260
WIN13	26, 28N-19W	4815	133	359261
WIN14	26, 28N-19W	4815	135	359262
WIN15	26, 28N-19W	4815	137	359263
WIN16	26, 28N-19W	4815	139	359264
WIN17	26, 28N-19W	4815	141	359265
WIN18	26, 28N-19W	4815	143	359266
WIN19	24, 28N-19W	4815	145	359267
WIN20	24, 28N-19W	4815	147	359268
WIN21	24, 28N-19W	4815	149	359269
WIN22	24, 28N-19W	4815	151	359270
WIN23	24, 28N-19W	4815	153	359271
WIN24	24, 28N-19W	4815	155	359272
WIN25	24, 28N-19W	4815	157	359273
WIN26	24, 28N-19W	4815	159	359274
WIN27	24, 28N-19W	4815	161	359275
WIN28	24, 28N-19W	4815	163	359276
WIN29	24, 28N-19W	4815	165	359277
WIN30	24, 28N-19W	4815	167	359278
WIN31	24, 28N-19W	4815	169	359279
WIN32	24, 28N-19W	4815	171	359280
WIN33	24, 28N-19W	4815	173	359281
WIN34	24, 28N-19W	4815	175	359282
WIN35	24, 28N-19W	4815	177	359283
WIN36	24, 28N-19W	4815	179	359284
WIN37	32, 28N-18W	4819	442	359285

RECEIVED
ARIZONA STATE OFFICE
2010 AUG 26 A 9: 46
PHOENIX, ARIZONA

Name of Claim	Section/Tnp/Range	Mohave Cty. Book	Page	BLM A MC No.
WIN38	32, 28N-18W	4819	444	359286
WIN39	32, 28N-18W	4819	446	359287
WIN40	32, 28N-18W	4819	448	359288
WIN41	32, 28N-18W	4819	450	359289
WIN42	32, 28N-18W	4819	452	359290
WIN43	32, 28N-18W	4819	454	359291
WIN44	32, 28N-18W	4819	456	359292
WIN45	32, 28N-18W	4819	458	359293
WIN46	32, 28N-18W	4819	460	359294
WIN47	32, 28N-18W	4819	462	359295
WIN48	32, 28N-18W	4819	464	359296
WIN49	32, 28N-18W	4819	466	359297
WIN50	32, 28N-18W	4819	468	359298
WIN51	32, 28N-18W	4819	470	395299
WIN52	32, 28N-18W	4819	472	359300
WIN53	32, 28N-18W	4819	474	359301
WIN54	32, 28N-18W	4819	476	359302
WIN55	32, 28N-18W	4819	406	359303
WIN56	32, 28N-18W	4819	408	359304
WIN57	32, 28N-18W	4819	410	359305
WIN58	32, 28N-18W	4819	412	359306
WIN59	32, 28N-18W	4819	414	359307
WIN60	32, 28N-18W	4819	416	359308
WIN61	32, 28N-18W	4819	418	359309
WIN62	32, 28N-18W	4819	420	359310
WIN63	32, 28N-18W	4819	422	359311
WIN64	32, 28N-18W	4819	424	359312
WIN65	32, 28N-18W	4819	426	359313
WIN66	32, 28N-18W	4819	428	359314
WIN67	32, 28N-18W	4819	430	359315
WIN68	32, 28N-18W	4819	432	359316
WIN69	32, 28N-18W	4819	434	359317
WIN70	32, 28N-18W	4819	436	359318
WIN71	32, 28N-18W	4819	438	359319
WIN72	32, 28N-18W	4819	440	359320
SEN 37	15, 28N-19W	4938	435	360664
SEN 38	15, 28N-19W	4938	437	360665
Bug 1	26 - 28N - 20W	5313	364	363477
Bug 2	26 – 28N – 20W	5313	366	363478
Bug 3	26 - 28N – 20W	5313	368	363479
Bug 4	26 – 28N – 20W	5313	370	363480
Bug 5	26 – 28N – 20W	5313	372	363481
Bug 6	26 – 28N – 20W	5313	374	363482

RECEIVED
BLM AZ STATE OFFICE
2000 AUG 28 A 9:46
PHOENIX, ARIZONA

Name of Claim	Section/Tnp/Range	Mohave Cty. Book	Page	BLM A MC No.
Bug 7	26 – 28N – 20W	5313	376	323 363483
Bug 8	26 – 28N – 20W	5313	378	324 363484
Bug 9	26 – 28N - 20W	5313	380	325 363485
Bug 10	26 – 28N - 20W	5313	382	326 363486

I:\FILES\DOCS\AURU01\220711\DOC\KE7473.DOC

RECEIVED
BLM AZ STATE OFFICE
2010 AUG 26 A 9:46
PHOENIX, ARIZONA

DECONCINI MCDONALD YETWIN & LACY

A PROFESSIONAL CORPORATION
ATTORNEYS AT LAW
2525 EAST BROADWAY BOULEVARD • SUITE 200 • TUCSON, ARIZONA 85716-5300
(520) 322-5000 • (520) 322-5585 (Fax)

EVO DECONCINI (1901-1986)

DENISE M. BAINTON
JOHN C. E. BARRETT
JEANNETTE L. BICKNER
ALICE W. CALLISON
MICHAEL A. CORDIER
BARRY M. COREY
DENNIS DECONCINI
ANDREW Y. ERWIN
SHELTON L. FREEMAN
HEATHER K. GAINES
PETER B. GOLDMAN
NATHAN B. HANNAH
IVA S. HIRSCH
LAWRENCE D. HIRSCH
JAMES A. JUTRY
KRISTEN B. KLOTZ
JOHN C. LACY
MARIAN C. LALONDE
MARK D. LAMMERS
LISA SCHRINER LEWIS
MATTHEW J. MANSFIELD
NANCY J. MARCH
JOHN R. MCDONALD
JARED G. PARKER
ALYCE L. PENNINGTON
JOHN C. RICHARDSON
IRA M. SCHWARTZ
LISA ANNE SMITH
SPENCER A. SMITH
SESALY O. STAMPS
GARY F. URMAN
MICHAEL R. URMAN
RICHARD M. YETWIN

BARRON & POLK, P.L.L.C. - OF COUNSEL
JOHN H. BARRON, III
JAY M. POLK

BARRETT L. KIME - OF COUNSEL
SARA J. VANCE - OF COUNSEL

7310 N. 16TH STREET, SUITE 330
PHOENIX, ARIZONA 85020
(602) 282-0500
FAX: (602) 282-0520

19 WEST BIRCH AVENUE
FLAGSTAFF, ARIZONA 86001
(928) 214-0466
FAX: (928) 214-6212

6909 E. MAIN ST.
SCOTTSDALE, ARIZONA 85251
(480) 398-1100
FAX: (480) 398-3101

1680 DUKE STREET, THIRD FLOOR
ALEXANDRIA, VA 22314
(703) 838-6200
FAX: (202) 315-3600

www.deconcinimcdonald.com
PLEASE REPLY TO TUCSON
rbarnes@dmyl.com

August 24, 2010

Via Federal Express

Arizona State Office
Bureau of Land Management
Attention: Public Room
One North Central Avenue, Suite 800
Phoenix, AZ 85004-4427

RE: **Payment of Claim Maintenance Fee; Redstone Resources Corporation**

Ladies and Gentlemen:

Delivered herewith is a check in the amount of $17,780, as payment of the claim maintenance fees pursuant to the 30 U.S.C. § 28f(a), as adjusted by 30 U.S.C. § 28j(c) and implemented by notice in 74 *Federal Register* 30959-62 (June 29, 2009), for the assessment year beginning September 1, 2010, on behalf of Redstone Resources Corporation. A copy of the Certification of Payment of Maintenance Fee in Lieu of Affidavit of Annual Assessment Work to be recorded with the Yavapai County Recorder's Office is also enclosed herewith.

Please return a date-stamped copy of this letter and the affidavit along with the receipt for payment to this office. Thank you for your assistance and please feel free to contact me or John Lacy with any questions or concerns.

Sincerely,

Robin E. Barnes

Robin E. Barnes, CP
Certified Paralegal

RECEIVED
BLM AZ STATE OFFICE
2010 AUG 26 A 9:47
PHOENIX, ARIZONA

rb
I:\FILES\DOCS\SGV001\280621\LTR\KG2989.DOC

After recording, please return to:

Robin E. Barnes
DeConcini McDonald Yetwin & Lacy, P.C.
2525 E. Broadway Blvd., #200
Tucson, AZ 85716

RECEIVED
BLM AZ STATE OFFICE
2010 AUG 26 A 9:47
PHOENIX, ARIZONA

STATE OF ARIZONA)
) ss:
County of Pima)

CERTIFICATION OF PAYMENT OF MAINTENANCE FEE
IN LIEU OF AFFIDAVIT OF ANNUAL ASSESSMENT WORK

Marian C. LaLonde, being first duly sworn, deposes and says that:

1. She is an agent for Redstone Resources Corporation, a Nevada corporation, owner of the unpatented lode mining claims and millsites situated in Yavapai County, Arizona (the "Claims"), the location notices of which are of record in said county, and in the records of the Arizona State Office of the Bureau of Land Management under the file numbers indicated in the attached Exhibit A.

2. Pursuant to the 30 U.S.C. § 28f(a), as adjusted by 30 U.S.C. § 28j(c) and implemented by notice in 74 *Federal Register* 30959-62 (June 29, 2009), the owner has paid a maintenance fee of $140 per claim for the assessment year beginning September 1, 2010. This Certificate is in lieu of an affidavit of performance of annual assessment work or notice of intent to hold.

3. The name and address of the owner of Claims for which this Certificate is prepared are Redstone Resources Corporation, 10920 W. Alameda Ave., Ste. 207, Lakewood CO 80226. THIS IS NOT A CHANGE OF ADDRESS

4. The Claims are held and claimed by the owner for the valuable mineral contained therein.

DATED this 23rd day of August, 2010.

Marian C. LaLonde

Marian C. LaLonde

Sworn and subscribe to before me this 23rd day of August, 2010, by Marian C. LaLonde, Agent for Redstone Resources Corporation.

Robin E. Barnes

Notary Public

OFFICIAL SEAL
ROBIN E. BARNES
Notary Public - Arizona
Pima County
My Commission Expires
February 23, 2014

EXHIBIT A

The following unpatented lode mining claims situated in the Walnut Grove Mining District, Yavapai County, Arizona, the location notices of which are of record in the office of the Recorder of Yavapai County, Arizona and the Arizona State office of the Bureau of Land Management as follows:

RECEIVED
BLM AZ STATE OFFICE
2010 JUL 26 A 9:17
PHOENIX, ARIZONA

Name of Claim	Book of Official Records	Page Number	A MC Number	Location Date
Mistake Fraction No. 1	761	114 336	75989	6-21-1972
Mistake Fraction No. 2	761	115	75990	6-20-1972
Mistake No. 1	761	116	75991	6-20-1972
Mistake No. 2	761	117	75992	6-20-1972
Mistake No. 3	761	118	75993	6-20-1972
Mistake No. 4	761	119	75994	6-20-1972
Mistake No. 5	761	120	75995	6-20-1972
Mistake No. 6	761	121	75996	6-21-1972
Mistake No. 7	761	122	75997	6-21-1972
Mistake No. 8	761	123	75998	6-21-1972
Mistake No. 9	761	124	75999	6-21-1972
Mistake No. 10	761	125	76000	6-21-1972
Mistake No. 11	761	126	76001	6-21-1972
Mistake No. 12	761	127	76002	6-21-1972
Mistake No. 13	761	128	76003	6-21-1972
Mistake No. 14	761	129	76004	6-21-1972
Mistake No. 15	761	130	76005	6-21-1972
Mistake No. 16	761	131	76006	6-21-1972
Mistake No. 17	761	132	76007	6-21-1972
Mistake No. 18	761	133	76008	6-21-1972
The Last Mistake	761	134	76009	6-21-1972
Lois No. 1	464	551	75979	9-1-1967
Lois No. 2	464	552	75980	9-1-1967
Lois No. 3	464	553	75981	9-1-1967
Lois No. 4	464	554	75982	9-1-1967
Lois No. 5	464	555	75983	9-1-1967
Lois No. 6	464	556	75984	9-1-1967
Lois No. 17	464	557	75985	9-1-1967
Lois No. 18	464	558	75986	9-1-1967
Lois No. 19	464	559	75987	9-1-1967
Lois No. 20	464	560	75988	9-1-1967
Zonia No. 2	1358	591-592	124258	1-30-1981
Zonia No. 5	1358	593-594	124259	1-30-1981
Zonia No. 6	1358	595-596	124260	1-30-1981
Zonia No. 7	1358	597-598	124261	1-30-1981
Zonia No. 8	1358	599-600	124262	1-30-1981
Zonia No. 9	1358	601-602	124263	1-30-1981
Zonia No. 10	1358	603-604	124264 373	1-30-1981

Name of Claim	Book of Official Records	Page Number	A MC Number	Location Date
Zonia No. 11	1358	605-606 374	124265	1-30-1981
Zonia No. 14	1358	607-608	124266	1-30-1981
Zonia No. 15	1358	609-610	124267	1-30-1981
Zonia No. 16	1358	611-612	124268	1-30-1981
Zonia No. 17	1358	613-614	124269	1-30-1981
Zonia No. 18	1358	615-616	124270	1-30-1981
Zonia No. 19	1358	617-618	124271	1-30-1981
Zonia No. 20	1358	619-620	124272	1-30-1981
Zonia No. 21	1358	621-622	124273	1-30-1981
Zonia No. 22	1358	623-624	124274	1-30-1981
Zonia No. 23	1358	625-626	124275	1-30-1981
Zonia No. 24	1358	627-628	124276	1-30-1981
Copper King No. 1	1358	635-636	124280	1-30-1981
Copper King No. 3	1358	637-638	124281	1-30-1981
Copper King No. 4	1358	639-640	124282	1-30-1981
Scott No. 1	1358	641-642	124283	1-30-1981
Scott No. 2	1358	643-644	124284	1-30-1981
Copper Bar No. 2	1358	645-646	124285	1-30-1981
Triad No. 1	3739	235	353382	2-16-2000
Triad No. 2	3739	234	353383	2-16-2000
Triad No. 3	3739	233	353384	2-16-2000

Name of Claim	Book of Mines	Page	A MC No.	Location Date
Copper Crown No. 1	147	155	76047	9-19-1938
Copper Crown No. 2	147	156	76048	9-19-1938
Copper Crown No. 3	147	157	76049	9-19-1938
Copper Crown No. 4	151	331	76050	7-2-1942
Copper Crown No. 5	151	332	76051	7-2-1942
Copper Crown No. 6	151	333	76052 400	7-2-1942
Copper Crown No. 7	151	334	76053	7-2-1942
Copper Crown No. 8	151	335	76054	7-2-1942
Gold Crown	159	400	76046	12-3-1951

Name of Claim	Book of Official Records	Page	A MC No.	Location Date
Copper Crown No. 9	55	111	76055	6-1-1955
Copper Crown No. 10	7	186	76056	7-14-1952
Copper Crown No. 11	55	112	76057	6-1-1955
Copper Crown 13	560	929	76058	7-23-1969
Copper Crown No. 14	63	204	76059	11-4-1955
Copper Crown No. 15	64	179	76060	12-12-1955
Copper Crown No. 16	64	180	76061	12-12-1955
Copper Crown No. 17	64	181	76062	12-12-1955
Copper Crown No. 18	68	385	76063 412	2-7-1956

BLM AZ STATE OFFICE
RECEIVED
2010 AUG 26 A 9:17
PHOENIX, ARIZONA

Name of Claim	Book of Official Records	Page	A MC No.	Location Date
Copper Crown No. 19	68	386 413	76064	2-7-1956
Copper Crown No. 20	68	387	76065	2-7-1956
Copper Crown No. 21	68	388	76066	2-7-1956
Copper Crown No. 22	68	389	76067	2-7-1956
Copper Crown No. 23	68	390	76068	2-7-1956
Copper Crown No. 24	68	391	76069	2-7-1956
Copper Crown No. 25	68	392	76070	2-7-1956
Copper Crown No. 26	68	393	76071	2-7-1956
Copper Crown No. 27	83	74	76072	8-11-1956
Copper Crown No. 28	73	402	76073	3-7-1956
Copper Crown No. 29	73	403	76074	3-7-1956
Copper Crown No. 30	73	404	76075	3-7-1956
Copper Crown No. 31	73	405	76076	3-7-1956
Copper Crown No. 32	83	75	76077	8-11-1956
Copper Crown No. 33	112	374	76078	9-1-1957
Copper Crown No. 34	112	375	76079	9-1-1957
Copper Crown No. 35	112	376	76080	9-1-1957
Copper Crown No. 36	560	930	76081	7-20-1969
Copper Crown No. 37	560	931	76082	7-20-1969
Copper Crown No. 38	560	932	76083	7-21-1969
Copper Crown No. 39	560	933	76084	7-21-1969
Copper Crown No. 40	560	934	76085	7-20-1969
Copper Crown No. 41	560	935	76086	7-21-1969
Copper Crown No. 42	560	936	76087	7-22-1969
Copper Crown No. 43	560	937	76088	7-22-1969
Copper Crown No. 44	560	938	76089	7-22-1969
Copper Crown No. 45	560	939	76090	7-22-1969
Copper Crown No. 46	560	940	76091	7-22-1969
Copper Crown No. 47	560	941	76092	7-23-1969
Copper Crown No. 48	560	942	76093	7-23-1969
Copper Crown No. 49	560	943	76094	7-23-1969
Copper Crown No. 50	560	944	76095	7-23-1969
Copper Crown No. 51	560	945	76096	7-23-1969
Amended	706	403		
Copper Crown # 52	4551	245	386616	9-1-2007
Copper Crown No. 53	1484	185	188442	9-8-1982
N-30	3798	672	354858	10-4-2000
N-31	3798	671	354859	10-4-2000
N-32	3798	670	354860	10-5-2000
N-34	3798	669	354861	10-4-2000
N-35	3798	668	354862	10-4-2000
N-36	3798	667	354863	10-5-2000
N-37	3798	666	354864	10-5-2000
N-38	3798	665	354865	11-6-2000
N-39	3798	664	354866	11-6-2000

RECEIVED
AZ STATE OFFICE
2010 AUG 26 A 9:47
PHOENIX, ARIZONA

Name of Claim	Book of Official Records	Page	A MC No.	Location Date
N-40	3798	663	451 354867	11-6-2000

The following unpatented millsites are situated in the Walnut Grove Mining District, Yavapai County, Arizona, the location notices of which are on record in the office of the Recorder of Yavapai County, Arizona, and the Arizona State Office of the Bureau of Land Management as follows:

Name of Claim	Book of Official Records	Page	A MC No.	Location Date
Receiving Shop	3739	236	353385	2-16-2000
Pumping Station	3739	237	353386	2-16-2000

Name of Claim	Book of Official Records	Page Number	A MC Number	Location Date
Redstone Fraction No. 1	4663	389	396573	4-20-2009
Redstone Fraction No. 2	4724	172	399303	2-17-2010
Redstone Fraction No. 3	4724	173	399304	2-17-2010

I:\FILES\DOCS\SGV001\280621\DOC\KF2270.DOC

RECEIVED
BLM AZ STATE OFFICE
2010 AUG 26 A 9:47
PHOENIX, ARIZONA

From: Origin ID: TUSA (520) 322-5000
Karen Kanna
DeConcini Law Firm
2525 East Broadway
Suite 200
Tucson, AZ 85716

FedEx Express

Ship Date: 24AUG10
ActWgt: 1.0 LB
CAD: 5333594/INET3060

Delivery Address Bar Code

SHIP TO: (520) 322-5000 BILL SENDER

Arizona State Office
Bureau of Land Management
One North Central Ave., #800
Attn: Public Room
Phoenix, AZ 85004

Ref # #220711/280621REB
Invoice #
PO #
Dept #

TRK# 0201 7989 7930 4640

WED - 25 AUG A1
PRIORITY OVERNIGHT

85004
AZ-US
PHX

XH ZSYA

After printing this label:
1. Use the 'Print' button on this page to print your label to your laser or inkjet printer.
2. Fold the printed page along the horizontal line.
3. Place label in shipping pouch and affix it to your shipment so that the barcode portion of the label can be read and scanned.

Warning: Use only the printed original label for shipping. Using a photocopy of this label for shipping purposes is fraudulent and could result in additional billing charges, along with the cancellation of your FedEx account number.
Use of this system constitutes your agreement to the service conditions in the current FedEx Service Guide, available on fedex.com.FedEx will not be responsible for any claim in excess of $100 per package, whether the result of loss, damage, delay, non-delivery,misdelivery,or misinformation, unless you declare a higher value, pay an additional charge, document your actual loss and file a timely claim.Limitations found in the current FedEx Service Guide apply. Your right to recover from FedEx for any loss, including intrinsic valueof the package, loss of sales, income interest, profit, attorney's fees, costs, and other forms of damage whether direct, incidental,consequential, or special is limited to the greater of $100 or the authorized declared value. Recovery cannot exceed actual documented loss.Maximum for items of extraordinary value is $500, e.g. jewelry, precious metals, negotiable instruments and other items listed in our ServiceGuide. Written claims must be filed within strict time limits, see current FedEx Service Guide.

This site is protected by copyright and trademark laws under US and International law. All rights reserved.© 1995- 2010 FedEx

RECEIVED
BLM AZ STATE OFFICE
2010 AUG 26 A 9:47
PHOENIX, ARIZONA

United States Department of the Interior
Bureau of Land Management
LANDS/RECREATION & PLANNING
ONE N CENTRAL AVE
PHOENIX, AZ 85004 -2203
Phone:

Receipt

No: 2204614

Transaction #: 2274581
Date of Transaction: 08/30/2010

CUSTOMER:	DECONCINI MCDONALD YETWIN & LACY 2525 E BROADWAY BLVD STE 200 TUCSON,AZ 85716-5300 US

LINE #	QTY	DESCRIPTION	REMARKS	UNIT PRICE	TOTAL
1	1.00	LOCATABLE MINERALS / MINING CLAIMS-NOT NEW-UNADJUD,ONE AUTH NO. ONLY / MINING CLAIM MONEY RECEIVED **CASES:** AMC24466/$63980.00	MAINT 2011-457	- n/a -	63980.00
				TOTAL:	**$63,980.00**

PAYMENT INFORMATION				
1	AMOUNT:	17780.00	POSTMARKED:	N/A
	TYPE:	CHECK	RECEIVED:	08/30/2010
	CHECK NO:	004072		
	NAME:	DECONCINI MCDONALD YETWIN & LACY 2525 E BROADWAY BLVD STE 200 TUCSON AZ 85716-5300 US		
2	AMOUNT:	11060.00	POSTMARKED:	N/A
	TYPE:	CHECK	RECEIVED:	08/30/2010
	CHECK NO:	004074		
	NAME:	DECONCINI MCDONALD YETWIN & LACY 2525 E BROADWAY BLVD STE 200 TUCSON AZ 85716-5300 US		
3	AMOUNT:	35140.00	POSTMARKED:	N/A
	TYPE:	CHECK	RECEIVED:	08/30/2010
	CHECK NO:	004075		
	NAME:	DECONCINI MCDONALD YETWIN & LACY 2525 E BROADWAY BLVD STE 200 TUCSON AZ 85716-5300 US		

This receipt was generated by the automated BLM Collections and Billing System and is a paper representation of a portion of the

official electronic record contained therei

DECONCINI MCDONALD YETWIN & LACY

A PROFESSIONAL CORPORATION
ATTORNEYS AT LAW
2525 EAST BROADWAY BOULEVARD • SUITE 200 • TUCSON, ARIZONA 85716-5300
(520) 322-5000 • (520) 322-5585 (Fax)

AMC 2446
34315
31972
225655
32008
31932
32836

EVO DECONCINI (1901-1986)

DENISE M. BAINTON
JOHN C. E. BARRETT
ALICE W. CALLISON
MICHAEL A. CORDIER
BARRY M. COREY
DENNIS DECONCINI
ANDREW Y. ERWIN
SHELTON L. FREEMAN
HEATHER K. GAINES
NATHAN B. HANNAH
LAWRENCE D. HIRSCH
JAMES A. JUTRY
KRISTEN B. KLOTZ
JOHN C. LACY
MARIAN C. LALONDE
MARK D. LAMMERS
LISA SCHRINER LEWIS
NANCY J. MARCH
JOHN R. MCDONALD
JARED G. PARKER
AMY R. PATTON
ALYCE L. PENNINGTON
JOHN C. RICHARDSON
DAVID V. SANDERSON
IRA M. SCHWARTZ
LISA ANNE SMITH
SPENCER A. SMITH
SESALY O. STAMPS
GARY F. URMAN
MICHAEL R. URMAN
WAYNE E. YEHLING
RICHARD M. YETWIN

BARRON & POLK, P.L.L.C. - OF COUNSEL
JOHN H. BARRON, III
JAY M. POLK

HIRSCH LAW OFFICE, P.C. - OF COUNSEL
IVA S. HIRSCH

BARRETT L. KIME - OF COUNSEL
SARA J. VANCE - OF COUNSEL

7310 N. 16TH STREET, SUITE 330
PHOENIX, ARIZONA 85020
(602) 282-0500
FAX: (602) 282-0520

19 WEST BIRCH AVENUE
FLAGSTAFF, ARIZONA 86001
(928) 214-0466
FAX: (928) 214-6212

1680 DUKE STREET, FIFTH FLOOR
ALEXANDRIA, VA 22314
(703) 838-6200
FAX: (202) 315-3600

www.deconcinimcdonald.com
PLEASE REPLY TO TUCSON
rbarnes@dmyl.com

August 26, 2009

RECEIVED
BLM AZ STATE OFFICE
2009 AUG 28 A 8:50
PHOENIX, ARIZONA

Via Federal Express

Arizona State Office
Bureau of Land Management
Attention: Public Room
One North Central Avenue, Suite 800
Phoenix, AZ 85004-4427

RE: **Payment of Claim Maintenance Fee; Nevada Pacific Mining Company Incorporated**

Ladies and Gentlemen:

Delivered herewith is a check in the amount of $11,060, as payment of the claim maintenance fees pursuant to the 30 U.S.C. § 28f(a), as adjusted by 30 U.S.C. § 28j(c) and implemented by notice in 74 *Federal Register* 30959-62 (June 29, 2009), for the assessment year beginning September 1, 2009, on behalf of Nevada Pacific Mining Company Incorporated. A copy of the Certification of Payment of Maintenance Fee in Lieu of Affidavit of Annual Assessment Work to be recorded with the Mohave County Recorder's Office is also enclosed herewith.

Please return a date-stamped copy of this letter and the affidavit along with the receipt for payment to this office. Thank you for your assistance and please feel free to contact me or John Lacy with any questions or concerns.

Sincerely,

Robin E. Barnes

Robin E. Barnes, CP
Certified Paralegal

ENTERED
SEP 8 2009
DJJ

I:\FILES\DOCS\AURU01\220711\LTR\J61794.DOC

After recording, please return to:
John C. Lacy
DeConcini McDonald Yetwin & Lacy, P.C.
2525 E. Broadway Blvd., #200
Tucson, AZ 85716

RECEIVED
BLM AZ STATE OFFICE
2009 AUG 28 A 8:50

STATE OF ARIZONA)
) ss:
County of Pima)

CERTIFICATION OF PAYMENT OF MAINTENANCE FEE
IN LIEU OF AFFIDAVIT OF ANNUAL ASSESSMENT WORK

John C. Lacy, being first duly sworn, deposes and says that:

1. He is an agent for Nevada Pacific Mining Company Incorporated, a Nevada corporation, the owner and/or lessee of the unpatented mining claims and millsites situated in the Gold Basin Mining District, Mohave County, Arizona (the "Claims"), the location notices of which are of record in said county, and in the records of the Arizona State Office of the Bureau of Land Management under the file numbers indicated on the attached Exhibit A.

2. Pursuant to the 30 U.S.C. § 28f(a), as adjusted by 30 U.S.C. § 28j(c) and implemented by notice in 74 *Federal Register* 30959-62 (June 29, 2009), the owner has paid a maintenance fee of $140 per claim for the assessment year beginning September 1, 2009. This Certificate is in lieu of an affidavit of performance of annual assessment work or notice of intent to hold.

3. The name and address of the owner of the Group I and II Claims for which this Certificate is prepared is Nevada Pacific Mining Company Incorporated, P.O. Box 60610, Boulder City, NV 89006-0610. The names and address for the owners of the Group III Claims for which this Certificate is prepared are Russell M. Corn, Richard Ahern and Margaret Loghry, 2121 E. Monte Vista Dr., Tucson, AZ 85719. THIS IS NOT A CHANGE OF ADDRESS

4. The Claims are held and claimed by the owner for the valuable mineral contained therein, or in the case of millsites, for purposes related to mineral development.

DATED this 26th day of August, 2009

John C. Lacy

The foregoing instrument was acknowledged before me this 26th day of August, 2009, by John C. Lacy

OFFICIAL SEAL
ROBIN E. BARNES
Notary Public - Arizona
CITY
23/2010

Robin E. Barnes
Notary Public

EXHIBIT A

GROUP II

Unpatented claims held by Nevada Pacific Mining Company, Incorporated located in the Gold Basin Mining District, Mohave County, Arizona:

Name of Claim	*Location Date*	*Mohave Cty Rec'ds Book*	*Page*	*BLM Serial A MC No.*
In Section 19, Township 28 North, Range 18 West:				
Ring Bear	08/13/74	234	838	24466
Ring Bear No. 4	01/14/75	255	790	24468
Ring Bear No. 5	01/14/75	255	791	24467
In Section 25, Township 28 North, Range 19 West:				
Yucca No. 5	12/31/74	253	565	24475
Yucca No. 7	12/31/74	253	567	24476
Yucca No. 9	12/31/74	253	569	24477
Yucca No. 10	12/31/74	253	570	24478
Yucca No. 11	12/31/74	253	571	24479
Yucca No. 12	12/31/74	253	572	24480
Yucca No. 13	12/31/74	253	573	24481
Yucca No. 14	12/31/74	253	574	24482
Yucca No. 8	01/10/92	1994	472	319323
In Section 30, Township 28 North, Range 18 West:				
Cyclops No. 1	10/19/74	245	51	24469
Cyclops No. 2	10/19/74	245	53	24470
Cyclopic King No. 1	10/03/74	241	463	24471
Cyclopic King No. 2	10/03/74	241	464	24472
Cyclopic King No. 3	10/03/74	241	465	24473
Yucca No. 15	12/31/74	253	575	24483
Yucca No. 16	12/31/74	253	576	24484
Yucca No. 17	12/31/74	253	577	24485
Yucca No. 18	12/31/74	253	578	24486
Yucca No. 19	12/31/74	253	579	24487
Yucca No. 22	01/11/75	261	466	24488
Yucca No. 23	01/11/75	261	467	24489
Yucca No. 24	01/11/75	261	468	24490
Yucca No. 25	01/11/75	261	469	24491
Yucca No. 58	01/05/75	261	502	24492
Yucca No. 59	01/05/75	261	503	24493

RECEIVED
BLM ARIZONA STATE OFFICE
2009 AUG 28 A 8:50

34315
163502

Name of Claim	Location Date	Mohave Cty Rec'ds Book	Page	BLM Serial A MC No.
Yucca No. 60	01/05/75	261	504	24494
Yucca No. 61	01/05/75	261	505	24495
Joshua No. 1	04/09/78	457	580	24496
Joshua No. 2	04/09/78	457	581	24497
Yucca No. 26	06/03/84	1028	934	225655
Yucca No. 57	02/18/92	2013	429	320083
Gold King No. 1	01/10/92	1994	470	319322

GROUP I

Unpatented claims held by Nevada Pacific Mining Company, Incorporated located in the Gold Basin Mining District, Mohave County, Arizona:

In Section 4, Township 27 North, Range 18 West:

P. and L.M.	05/21/53	4-D (mines)	225	31972
Lee No. 5	01/19/75	261	524	34317
Lee No. 7	01/19/75	261	526	34318
Lee No. 9	01/19/75	261	528	34319

RECEIVED
BLM AZ STATE OFFICE
2009 AUG 28 A 8:50

GROUP III

Unpatented claims held by Russell M. and Geraldine F. Corn, Richard and Twila G. Ahern and Margaret Loghry and leased to Nevada Pacific Mining Company, Incorporated located in the Gold Basin Mining District, Mohave County, Arizona:

In Sections 30 and 31, Township 28 North, Range 18 West and Sections 24 and 25, Township 28 North, Range 19 West:

Name of Claim	Location Date	Mohave Cty Rec'ds Book	Page	BLM Serial A MC No.
GB 32	3/17/82	799	296-297	163533
GB 32 Amended	9/01/93	2285	899-900	
GB 33	3/16/82	799	298-299	163534
GB 33 Amended	9/01/93	2285	901-902	
GB 34	3/16/82	799	300-301	163535
GB 34 Amended	9/01/93	2285	903-904	
GB 35	3/16/82	799	302-303	163536
GB 35 Amended	9/01/93	2275	905-906	
GBX 1	9/01/93	2285	907-908	328362
GBX 2	9/01/93	2285	909-910	328363
GBX 4	9/01/93	2285	913-914	328364

Name of Claim	*Location Date*	*Mohave Cty Rec'ds Book*	*Page*	*BLM Serial A MC No.*
GBX 5	9/01/93	2285	915-916	328365
GBX 6	9/01/93	2285	917-918	328366
GBX 7	9/01/93	2285	919-920	328367
GBX 8	9/01/93	2285	921-922	328368
GBX 9	9/01/93	2285	923-924	328369
GBX 10	9/01/93	2285	925-926	328370
GBX 11	9/01/93	2285	927-928	328371
GBX 12	9/01/93	2285	929-930	328372
GBX 13	9/01/93	2285	931-932	328373
GBX 14	9/01/93	2285	933-934	328374
GBX 15	9/01/93	2285	935-936	328375
GBX 16	9/01/93	2285	937-938	328376
GBX 17	9/01/93	2285	939-940	328377
GBX 18	9/01/93	2285	941-942	328378
GBX 19	9/01/93	2285	943-944	328379
GBX 20	9/01/93	2285	945-946	328380
GBX 21	9/01/93	2285	947-948	328381
GBX 22	9/01/93	2285	949-950	328382
GBX 23	9/01/93	2285	951-952	328383
GBX 24	9/01/93	2285	953-954	328384
GBX 25	9/01/93	2285	955-956	328385
GBX 26	9/01/93	2285	957-958	328386
GBX 27	9/01/93	2285	959-960	328387
GBX 28	9/01/93	2285	961-962	328388
GBX 29	9/01/93	2285	963-964	328389
GBX 30	9/01/93	2285	965-966	328390
GBX 33	9/01/93	2285	967-968	328391
GBX 34	9/01/93	2285	969-970	328392
GBX 35	9/01/93	2285	971-972.	328393
GBX 36	9/01/93	2285	973-974	328394
GBX 37	9/01/93	2285	975-976	328395
GBX 38	9/01/93	2285	977-978	328396
GBX 39	9/01/93	2285	979-980	328397

I:\FILES\DOCS\AURU01\220711\DOC\J39630.DOC

United States Department of the Interior
Bureau of Land Management
BUSINESS & SUPPORT SVCS DIV
ONE N CENTRAL AVE SUITE 800
PHOENIX, AZ 85004 -4427
Phone: (602) 417-9200

Receipt

No: 1990400

Transaction #: 2054606
Date of Transaction: 08/28/2009

CUSTOMER:	JOHN LACY 2525 E BROADWAY BLVD STE 200 TUCSON,AZ 85716-5350 US

LINE #	QTY	DESCRIPTION	REMARKS	UNIT PRICE	TOTAL
1	1.00	LOCATABLE MINERALS / MINING CLAIMS-NOT NEW-UNADJUD,ONE AUTH NO. ONLY / MINING CLAIM MONEY RECEIVED **CASES:** AMC24466/$11060.00	MAINT 2010	- n/a -	11060.00
				TOTAL:	**$11,060.00**

PAYMENT INFORMATION				
1	AMOUNT:	11060.00	POSTMARKED:	08/26/2009
	TYPE:	CHECK	RECEIVED:	08/28/2009
	CHECK NO:	003811		
	NAME:	DECONCINI MCDONALD YETWIN & LACY PC 2525 E BROADWAY BLVD STE 200 TUCSON AZ 85716-5350 US		

REMARKS

This receipt was generated by the automated BLM Collections and Billing System and is a paper representation of a portion of the official electronic record contained therein.

DECONCINI MCDONALD YETWIN & LACY

A PROFESSIONAL CORPORATION
ATTORNEYS AT LAW
2525 EAST BROADWAY BOULEVARD ▪ SUITE 200 ▪ TUCSON, ARIZONA 85716-5300
(520) 322-5000 ▪ (520) 322-5585 (Fax)

EVO DECONCINI (1901-1986)

JOHN R. MCDONALD
RICHARD M. YETWIN
JOHN C. RICHARDSON
SPENCER A. SMITH
DENISE M. BAINTON
WAYNE E. YEHLING
SHELTON L. FREEMAN
BARRY M. COREY
NATHAN B. HANNAH
NANCY J. MARCH
MICHAEL A. CORDIER
MARK D. LAMMERS
MARIAN C. LALONDE
EMILY R. TAYLOR
GREGORY D. HONIG

DENNIS DECONCINI
JOHN C. LACY
JAMES A. JUTRY
MICHAEL R. URMAN
GARY F. URMAN
DAVID V. SANDERSON
ALYCE L. PENNINGTON
LISA ANNE SMITH
ALICE W. CALLISON
IRA M. SCHWARTZ
HEATHER K. GAINES
LISA SCHRINER LEWIS
KRISTEN B. KLOTZ
JOHN C. E. BARRETT

SARA J. VANCE - OF COUNSEL
BARRON & POLK, P.L.L.C. - OF COUNSEL
JAY M. POLK
JOHN H. BARRON, III
BARRETT L. KIME - OF COUNSEL

7310 N. 16TH STREET, SUITE 330
PHOENIX, ARIZONA 85020
(602) 282-0500
FAX (602) 282-0520

19 WEST BIRCH AVENUE
FLAGSTAFF, ARIZONA 86001
(928) 214-0466
FAX: (928) 214-6212

1615 "L" STREET NW, SUITE 850
WASHINGTON, D.C. 20036
(202) 833-8001
FAX: (202) 315-3600

www.deconcinimcdonald.com
PLEASE REPLY TO TUCSON

rbarnes@dmyl.com

Packet too large to copy, Original placed in AMC361381. Copied only pertinent documents for the rest of the 44-Lead File numbers.

AMC 361381
960635
359151
359689
363477
24466
225655
320083
319322
332906
315139
34315
163502
328362
350121
352178
369028
83669
84758
19271
387450
387073
379641
353049
373528
374748
391253
75981
124258
353382
105785
364261
386616
339597
188442
354858
364261
364620
368208
51409
392436
376997
383320
85037
31972

August 21, 2008

Via Federal Express

Arizona State Office
Bureau of Land Management
Attention: Public Room
One North Central Avenue, Suite 800
Phoenix, AZ 85004-4427

RE: **Payment of Claim Maintenance Fee; Wateringhole Productions, Inc.**

Ladies and Gentlemen:

Delivered herewith is a check in the amount of $35,625, as payment of the claim maintenance fees pursuant to the 30 U.S.C. § 28f(a), as modified by 43 C.F.R. § 3830.21, as authorized by 30 U.S.C. § 28j(c) for the assessment year beginning September 1, 2008, on behalf of Wateringhole Production, Inc. A copy of the Certification of Payment of Maintenance Fee in Lieu of Affidavit of Annual Assessment Work to be recorded with the Mohave County Recorder's Office is also enclosed herewith.

Please return a date-stamped copy of this letter and the affidavit along with the receipt for payment to this office. Thank you for your assistance and please feel free to contact me or John Lacy with any questions or concerns.

Sincerely,

285

Robin E. Barnes

Robin E. Barnes, CP
Certified Paralegal

reb
c. w/out enc. Alan Brown (via email)
I:\FILES\DOCS\AURU01\220711\LTR\HX9987.DOC

RECEIVED
BLM AZ STATE OFFICE
2008 AUG 25 A 9:00

ENTERED INTO COMPUTER
9/11/08 aB

After recording, please return to:

John C. Lacy
DeConcini McDonald Yetwin & Lacy, P.C.
2525 E. Broadway Blvd., #200
Tucson, AZ 85716

STATE OF ARIZONA)
) ss:
County of Pima)

CERTIFICATION OF PAYMENT OF MAINTENANCE FEE
IN LIEU OF AFFIDAVIT OF ANNUAL ASSESSMENT WORK

John C. Lacy, being first duly sworn, deposes and says that:

1. He is an agent for Wateringhole Productions, Inc., a Nevada corporation, owner of the unpatented lode mining claims situated in Mohave County, Arizona (the "Claims"), the location notices of which are of record in said county, and in the records of the Arizona State Office of the Bureau of Land Management under the file numbers indicated in the attached Exhibit A.

2. Pursuant to the 30 U.S.C. § 28f(a), as modified by 43 C.F.R. § 3830.21, as authorized by 30 U.S.C. § 28j(c), the owner has paid a maintenance fee of $125 per claim for the assessment year beginning September 1, 2008, and this Certificate is in lieu of an affidavit of performance of annual assessment work or notice of intent of hold.

3. The name and address of the owner of Claims for which this Certificate is prepared are Wateringhole Productions, Inc. P.O. Box 60610, Boulder City, NV 89006.

4. The Claims are held and claimed by the owner for the valuable mineral contained therein.

DATED this 21st day of August, 2008.

John C. Lacy

Sworn and subscribe to before me this 21st day of August, 2008, by John C. Lacy, Agent for Wateringhole Productions, Inc.

Robin E Barnes
Notary Public

OFFICIAL SEAL
ROBIN E. BARNES
Notary Public - Arizona
PIMA COUNTY
My Comm Exp 02/23/2010

RECEIVED
BLM ARIZONA STATE OFFICE
08 AUG 25 A 8:01

DECONCINI MCDONALD YETWIN & LACY

A PROFESSIONAL CORPORATION
ATTORNEYS AT LAW
2525 EAST BROADWAY BOULEVARD • SUITE 200 • TUCSON, ARIZONA 85716-5300
(520) 322-5000 • (520) 322-5585 (Fax)

EVO DECONCINI (1901-1986)

JOHN R. MCDONALD
RICHARD M. YETWIN
JOHN C. RICHARDSON
SPENCER A. SMITH
DENISE M. BAINTON
WAYNE E. YEHLING
SHELTON L. FREEMAN
BARRY M. COREY
NATHAN B. HANNAH
NANCY J. MARCH
MICHAEL A. CORDIER
MARK D. LAMMERS
MARIAN C. LALONDE
EMILY R. TAYLOR
GREGORY D. HONIG

DENNIS DECONCINI
JOHN C. LACY
JAMES A. JUTRY
MICHAEL R. URMAN
GARY F. URMAN
DAVID V. SANDERSON
ALYCE L. PENNINGTON
LISA ANNE SMITH
ALICE W. CALLISON
IRA M. SCHWARTZ
HEATHER K. GAINES
LISA SCHRINER LEWIS
KRISTEN B. KLOTZ
JOHN C. E. BARRETT

SARA J. VANCE - OF COUNSEL
BARRON & POLK, P.L.L.C. - OF COUNSEL
JAY M. POLK
JOHN H. BARRON, III
BARRETT L. KIME - OF COUNSEL

7310 N. 16TH STREET, SUITE 330
PHOENIX, ARIZONA 85020
(602) 282-0500
FAX (602) 282-0520

19 WEST BIRCH AVENUE
FLAGSTAFF, ARIZONA 86001
(928) 214-0466
FAX: (928) 214-6212

1615 "L" STREET NW, SUITE 850
WASHINGTON, D.C. 20036
(202) 833-8001
FAX: (202) 315-3600

www.deconcinimcdonald.com
PLEASE REPLY TO TUCSON

rbarnes@dmyl.com

August 21, 2008

Via Federal Express

Arizona State Office
Bureau of Land Management
Attention: Public Room
One North Central Avenue, Suite 800
Phoenix, AZ 85004-4427

RE: **Payment of Claim Maintenance Fee; Nevada Pacific Mining Company Incorporated**

Ladies and Gentlemen:

Delivered herewith is a check in the amount of $10,750, as payment of the claim maintenance fees pursuant to the 30 U.S.C. § 28f(a), as modified by 43 C.F.R. § 3830.21, as authorized by 30 U.S.C. § 28j(c) for the assessment year beginning September 1, 2008, on behalf of Nevada Pacific Mining Company Incorporated. A copy of the Certification of Payment of Maintenance Fee in Lieu of Affidavit of Annual Assessment Work to be recorded with the Mohave County Recorder's Office is also enclosed herewith.

Please return a date-stamped copy of this letter and the affidavit along with the receipt for payment to this office. Thank you for your assistance and please feel free to contact me or John Lacy with any questions or concerns.

Sincerely,

Robin E. Barnes

Robin E. Barnes, CP
Certified Paralegal

reb

c. w/out enc. Alan Brown (via email)

I:\FILES\DOCS\AURU01\220711\LTR\HX9984.DOC

86

2009 AUG 25 A 8:05
PHOENIX, ARIZONA

After recording, please return to:
John C. Lacy
DeConcini McDonald Yetwin & Lacy, P.C.
2525 E. Broadway Blvd., #200
Tucson, AZ 85716

STATE OF ARIZONA)
) ss:
County of Pima)

CERTIFICATION OF PAYMENT OF MAINTENANCE FEE
IN LIEU OF AFFIDAVIT OF ANNUAL ASSESSMENT WORK

John C. Lacy, being first duly sworn, deposes and says that:

1. He is an agent for Nevada Pacific Mining Company Incorporated, a Nevada corporation, the owner and/or lessee of the unpatented mining claims and millsites situated in the Gold Basin Mining District, Mohave County, Arizona (the "Claims"), the location notices of which are of record in said county, and in the records of the Arizona State Office of the Bureau of Land Management under the file numbers indicated on the attached Exhibit A.

2. Pursuant to the 30 U.S.C. § 28f(a), as modified by 43 C.F.R. § 3830.21, as authorized by 30 U.S.C. § 28j(c), the owner has paid a maintenance fee of $125 per claim for the assessment year beginning September 1, 2008, and this Certificate is in lieu of an affidavit of performance of annual assessment work or notice of intent of hold.

3. The name and address of the owner of the Group I and II Claims for which this Certificate is prepared is Nevada Pacific Mining Company Incorporated, P.O. Box 60610, Boulder City, NV 89006-0610. The names and address for the owners of the Group III Claims for which this Certificate is prepared are Russell M. Corn, Richard Ahern and Margaret Loghry, 2121 E. Monte Vista Dr., Tucson, AZ 85719. THIS IS NOT A CHANGE OF ADDRESS

4. The Claims are held and claimed by the owner for the valuable mineral contained therein, or in the case of millsites, for purposes related to mineral development.

DATED this 21st day of August, 2008.

John C. Lacy

The foregoing instrument was acknowledged before me this 21st day of August, 2008, by John C. Lacy.

Robin E Barnes
Notary Public

OFFICIAL SEAL
ROBIN E. BARNES
Notary Public - Arizona
PIMA COUNTY
My Comm Exp 02/23/2010

2008 AUG 25 A 8:05
PIMA COUNTY, ARIZONA

DECONCINI MCDONALD YETWIN & LACY

A PROFESSIONAL CORPORATION
ATTORNEYS AT LAW
2525 EAST BROADWAY BOULEVARD • SUITE 200 • TUCSON, ARIZONA 85716-5300
(520) 322-5000 • (520) 322-5585 (Fax)

EVO DECONCINI (1901-1986)

JOHN R. MCDONALD
RICHARD M. YETWIN
JOHN C. RICHARDSON
SPENCER A. SMITH
DENISE M. BAINTON
WAYNE E. YEHLING
SHELTON L. FREEMAN
BARRY M. COREY
NATHAN B. HANNAH
NANCY J. MARCH
MICHAEL A. CORDIER
MARK D. LAMMERS
MARIAN C. LALONDE
EMILY R. TAYLOR
GREGORY D. HONIG

DENNIS DECONCINI
JOHN C. LACY
JAMES A. JUTRY
MICHAEL R. URMAN
GARY F. URMAN
DAVID V. SANDERSON
ALYCE L. PENNINGTON
LISA ANNE SMITH
ALICE W. CALLISON
IRA M. SCHWARTZ
HEATHER K. GAINES
LISA SCHRINER LEWIS
KRISTEN B. KLOTZ
JOHN C. E. BARRETT

SARA J. VANCE - OF COUNSEL
BARRON & POLK, P.L.L.C. - OF COUNSEL
JAY M. POLK
JOHN H. BARRON, III
BARRETT L. KIME - OF COUNSEL

7310 N. 16TH STREET, SUITE 330
PHOENIX, ARIZONA 85020
(602) 282-0500
FAX (602) 282-0520

19 WEST BIRCH AVENUE
FLAGSTAFF, ARIZONA 86001
(928) 214-0466
FAX: (928) 214-6212

1615 "L" STREET NW, SUITE 850
WASHINGTON, D.C. 20036
(202) 833-8001
FAX: (202) 315-3600

www.deconcinimcdonald.com
PLEASE REPLY TO TUCSON

rbarnes@dmyl.com

August 21, 2008

Via Federal Express

Arizona State Office
Bureau of Land Management
Attention: Public Room
One North Central Avenue, Suite 800
Phoenix, AZ 85004-4427

RE: **Payment of Claim Maintenance Fee; Thirstystone Resources, Inc.**

Ladies and Gentlemen:

Delivered herewith is a check in the amount of $250, as payment of the claim maintenance fees pursuant to the 30 U.S.C. § 28f(a), as modified by 43 C.F.R. § 3830.21, as authorized by 30 U.S.C. § 28j(c) for the assessment year beginning September 1, 2008, on behalf of Thirstystone Resources, Inc. A copy of the Certification of Payment of Maintenance Fee in Lieu of Affidavit of Annual Assessment Work to be recorded with the Navajo County Recorder's Office is also enclosed herewith.

Please return a date-stamped copy of this letter and the affidavits along with the receipt for payment to this office. Thank you for your assistance and please feel free to contact me or John Lacy with any questions or concerns.

Sincerely,

Robin E. Barnes

Robin E. Barnes, CP
Certified Paralegal

reb
c. w/enc. Laura Leahy
I:\FILES\DOCS\DESE06\960505\LTR\HX9964.DOC

2

2008 AUG 25 A 8:05
PHOENIX, ARIZONA

After recording, please return to:

John C. Lacy
DeConcini McDonald Yetwin & Lacy, P.C.
2525 E. Broadway Blvd., #200
Tucson, AZ 85716

STATE OF TEXAS)
) ss:
County of Cook)

CERTIFICATION OF PAYMENT OF MAINTENANCE FEE
IN LIEU OF AFFIDAVIT OF ANNUAL ASSESSMENT WORK

Laurie Leahy, being first duly sworn, deposes and says that:

1. She is an agent for Thirstystone Resources, Inc., the owner of the following described unpatented placer mining claims situated in Navajo County, Arizona (the "Claims"), the location notices of which are of record in said county, and in the records of the Arizona State Office of the Bureau of Land Management under the file numbers indicated as follows:

Name of Claim	Cty Recds Document No.	BLM Serial A MC No.
NIZ #3	1998-6151	350123 350121
THT #1	1999-11101	352178 L

The NIZ #3 claim is situated in the Southwest Quarter of Section 22, Township 12 North, Range 20 East and the THT #1 claim is situated in the Northwest Quarter of Section 28, Township 12 North, Range 20 East, all in the Gila and Salt River Meridian.

2. Pursuant to the 30 U.S.C. § 28f(a), as modified by 43 C.F.R. § 3830.21, as authorized by 30 U.S.C. § 28j(c), the owner has paid a maintenance fee of $125 per claim for the assessment year beginning September 1, 2008, and this Certificate is in lieu of an affidavit of performance of annual assessment work or notice of intent of hold. Owner states, however, that mineral production activities have occurred upon the Claims during the past assessment year that would have ordinarily qualified as annual assessment work.

3. The name and address of the owner of Claims for which this Certificate is prepared are Thirstystone Resources, Inc., c/o RAF Industries, Inc., One Pitcairn Place, 165 Township Line Road, Suite 2100, Jenkintown, PA 19046.

4. The Claims are held and claimed by the owner for the valuable mineral contained therein.

DECONCINI MCDONALD YETWIN & LACY

A PROFESSIONAL CORPORATION
ATTORNEYS AT LAW
2525 EAST BROADWAY BOULEVARD • SUITE 200 • TUCSON, ARIZONA 85716-5300
(520) 322-5000 • (520) 322-5585 (Fax)

EVO DECONCINI (1901-1986)

JOHN R. MCDONALD
RICHARD M. YETWIN
JOHN C. RICHARDSON
SPENCER A. SMITH
DENISE M. BAINTON
WAYNE E. YEHLING
SHELTON L. FREEMAN
BARRY M. COREY
NATHAN B. HANNAH
NANCY J. MARCH
MICHAEL A. CORDIER
MARK D. LAMMERS
MARIAN C. LALONDE
EMILY R. TAYLOR
GREGORY D. HONIG

DENNIS DECONCINI
JOHN C. LACY
JAMES A. JUTRY
MICHAEL R. URMAN
GARY F. URMAN
DAVID V. SANDERSON
ALYCE L. PENNINGTON
LISA ANNE SMITH
ALICE W. CALLISON
IRA M. SCHWARTZ
HEATHER K. GAINES
LISA SCHRINER LEWIS
KRISTEN B. KLOTZ
JOHN C. E. BARRETT

SARA J. VANCE - OF COUNSEL
BARRON & POLK, P.L.L.C. - OF COUNSEL
JAY M. POLK
JOHN H. BARRON, III
BARRETT L. KIME - OF COUNSEL

7310 N. 16TH STREET, SUITE 330
PHOENIX, ARIZONA 85020
(602) 282-0500
FAX (602) 282-0520

19 WEST BIRCH AVENUE
FLAGSTAFF, ARIZONA 86001
(928) 214-0466
FAX: (928) 214-6212

1615 "L" STREET NW, SUITE 850
WASHINGTON, D.C. 20036
(202) 833-8001
FAX: (202) 315-3600

www.deconcinimcdonald.com
PLEASE REPLY TO TUCSON

rbarnes@dmyl.com

August 21, 2008

Via Federal Express

Arizona State Office
Bureau of Land Management
Attention: Public Room
One North Central Avenue, Suite 800
Phoenix, AZ 85004-4427

RE: **Payment of Claim Maintenance Fee; James L. Rodman Trust Agreement**

Ladies and Gentlemen:

Delivered herewith is a check in the amount of $375.00 as payment of the claim maintenance fees pursuant to the 30 U.S.C. § 28f(a), as modified by 43 C.F.R. § 3830.21, as authorized by 30 U.S.C. § 28j(c) for the assessment year beginning September 1, 2008, on behalf of James L. Rodman Trust Agreement. A copy of the Certification of Payment of Maintenance Fee in Lieu of Affidavit of Annual Assessment Work to be recorded with the Cochise County Recorder's Office is also enclosed herewith.

Please return a date-stamped copy of this letter and the affidavit along with the receipt for payment to this office. Thank you for your assistance and please feel free to contact me or John Lacy with any questions or concerns.

Sincerely,

Robin E. Barnes

Robin E. Barnes, CP
Certified Paralegal

reb
c. w/enc. Jim Rodman
I:\FILES\DOCS\RODM01\240837\LTR\HX9537.DOC

3

2008 AUG 25 A 8:01
PHOENIX, ARIZONA

DATED this 18th day of August, 2008.

Laurie Leahy

Sworn and subscribed before me this 18th day of August, 2008, by Laurie Leahy, Agent for Thirstystone Resources, Inc.

Notary Public

I:\FILES\DOCS\DESE06\960505\DOC\HW4602.DOC

JODIE L SMITH
My Commission Expires
July 13, 2009

RECEIVED
BLM
2008 AUG 25 A 8:06
PHOENIX, ARIZONA

DECONCINI MCDONALD YETWIN & LACY

A PROFESSIONAL CORPORATION
ATTORNEYS AT LAW
2525 EAST BROADWAY BOULEVARD • SUITE 200 • TUCSON, ARIZONA 85716-5300
(520) 322-5000 • (520) 322-5585 (Fax)

EVO DECONCINI (1901-1986)

JOHN R. MCDONALD
RICHARD M. YETWIN
JOHN C. RICHARDSON
SPENCER A. SMITH
DENISE M. BAINTON
WAYNE E. YEHLING
SHELTON L. FREEMAN
BARRY M. COREY
NATHAN B. HANNAH
NANCY J. MARCH
MICHAEL A. CORDIER
MARK D. LAMMERS
MARIAN C. LALONDE
EMILY R. TAYLOR
GREGORY D. HONIG
DENNIS DECONCINI
JOHN C. LACY
JAMES A. JUTRY
MICHAEL R. URMAN
GARY F. URMAN
DAVID V. SANDERSON
ALYCE L. PENNINGTON
LISA ANNE SMITH
ALICE W. CALLISON
IRA M. SCHWARTZ
HEATHER K. GAINES
LISA SCHRINER LEWIS
KRISTEN B. KLOTZ
JOHN C. E. BARRETT

SARA J. VANCE - OF COUNSEL
BARRON & POLK, P.L.L.C. - OF COUNSEL
JAY M. POLK
JOHN H. BARRON, III
BARRETT L. KIME - OF COUNSEL

7310 N. 16TH STREET, SUITE 330
PHOENIX, ARIZONA 85020
(602) 282-0500
FAX (602) 282-0520

19 WEST BIRCH AVENUE
FLAGSTAFF, ARIZONA 86001
(928) 214-0466
FAX: (928) 214-6212

1615 "L" STREET NW, SUITE 850
WASHINGTON, D.C. 20036
(202) 833-8001
FAX: (202) 315-3600

www.deconcinimcdonald.com
PLEASE REPLY TO TUCSON

rbarnes@dmyl.com

August 21, 2008

Via Federal Express

Arizona State Office
Bureau of Land Management
Attention: Public Room
One North Central Avenue, Suite 800
Phoenix, AZ 85004-4427

RE: **Payment of Claim Maintenance Fee; Black Sands, L.L.C.**

Ladies and Gentlemen:

Delivered herewith is a check in the amount of $6,750.00 as payment of the claim maintenance fees pursuant to the 30 U.S.C. § 28f(a), as modified by 43 C.F.R. § 3830.21, as authorized by 30 U.S.C. § 28j(c) for the assessment year beginning September 1, 2008, on behalf of Black Sands, L.LC. Inc. A copy of the Certification of Payment of Maintenance Fee in Lieu of Affidavit of Annual Assessment Work to be recorded with the Pinal County Recorder's Office is also enclosed herewith.

Please return a date-stamped copy of this letter and the affidavit along with the receipt for payment to this office. Thank you for your assistance and please feel free to contact me or John Lacy with any questions or concerns.

Sincerely,

Robin E. Barnes

Robin E. Barnes, CP
Certified Paralegal

reb
c. w/enc. Howard Ohlhausen
I:\FILES\DOCS\OHLH01\251170\LTR\HX9930.DOC

2008 AUG 25 A 9:01

After recording, please return to:
John C. Lacy
DeConcini McDonald Yetwin & Lacy, P.C.
2525 E. Broadway Blvd., #200
Tucson AZ 85716

STATE OF ARIZONA)
) ss:
County of Maricopa)

RECEIVED
PINAL COUNTY RECORDER
2008 AUG 25 A 8:01

CERTIFICATION OF PAYMENT OF MAINTENANCE FEE
IN LIEU OF AFFIDAVIT OF ANNUAL ASSESSMENT WORK

Howard G. Ohlhausen, being first duly sworn, deposes and says that:

1. He is one of the owners of Black Sands, L.L.C., an Arizona limited liability company, the owner of the unpatented lode mining claims described in the attached Exhibit A situated in Pinal County, Arizona (the "Claims"), the location notices of which are of record in said county, and in the records of the Arizona State Office of the Bureau of Land Management.

2. Pursuant to the 30 U.S.C. § 28f(a), as modified by 43 C.F.R. § 3830.21, as authorized by 30 U.S.C. § 28j(c), the owner has paid a maintenance fee of $125 per claim for the assessment year beginning September 1, 2008, and this Certificate is in lieu of an affidavit of performance of annual assessment work or notice of intent of hold.

3. The name and address of the owner of Claims for which this Certificate is prepared are: Black Sands, L.L.C., 146641 N. 74th Street, Scottsdale, AZ 85260.

THIS IS NOT A CHANGE OF ADDRESS

4. The Claims are held and claimed by the owner for the valuable minerals contained therein.

DATED this 4th day of August, 2008.

Howard Ohlhausen

Sworn and subscribed to before me this 4th day of August, 2008, by Howard Ohlhausen.

Notary Public

I:\FILES\DOCS\OHLH01\251170\DOC\HW2443.DOC

Notary Public State of Arizona
Maricopa County
Kimberly Jaspring
My Commission Expires
08/31/2011

DECONCINI MCDONALD YETWIN & LACY

A PROFESSIONAL CORPORATION
ATTORNEYS AT LAW
2525 EAST BROADWAY BOULEVARD • SUITE 200 • TUCSON, ARIZONA 85716-5300
(520) 322-5000 • (520) 322-5585 (Fax)

EVO DECONCINI (1901-1986)

JOHN R. MCDONALD
RICHARD M. YETWIN
JOHN C. RICHARDSON
SPENCER A. SMITH
DENISE M. BAINTON
WAYNE E. YEHLING
SHELTON L. FREEMAN
BARRY M. COREY
NATHAN B. HANNAH
NANCY J. MARCH
MICHAEL A. CORDIER
MARK D. LAMMERS
MARIAN C. LALONDE
EMILY R. TAYLOR
GREGORY D. HONIG

DENNIS DECONCINI
JOHN C. LACY
JAMES A. JUTRY
MICHAEL R. URMAN
GARY F. URMAN
DAVID V. SANDERSON
ALYCE L. PENNINGTON
LISA ANNE SMITH
ALICE W. CALLISON
IRA M. SCHWARTZ
HEATHER K. GAINES
LISA SCHRINER LEWIS
KRISTEN B. KLOTZ
JOHN C. E. BARRETT

SARA J. VANCE - OF COUNSEL
BARRON & POLK, P.L.L.C. - OF COUNSEL
JAY M. POLK
JOHN H. BARRON, III
BARRETT L. KIME -OF COUNSEL

7310 N. 16TH STREET, SUITE 330
PHOENIX, ARIZONA 85020
(602) 282-0500
FAX (602) 282-0520

19 WEST BIRCH AVENUE
FLAGSTAFF, ARIZONA 86001
(928) 214-0466
FAX: (928) 214-6212

1615 "L" STREET NW, SUITE 850
WASHINGTON, D.C. 20036
(202) 833-6001
FAX: (202) 315-3600

www.deconcinimcdonald.com
PLEASE REPLY TO TUCSON

rbarnes@dmyl.com

August 21, 2008

Via Federal Express

Arizona State Office
Bureau of Land Management
Attention: Public Room
One North Central Avenue, Suite 800
Phoenix, AZ 85004-4427

RE: **Payment of Claim Maintenance Fee; Twin Buttes Properties, Inc.**

Ladies and Gentlemen:

Delivered herewith is a check in the amount of $7,750.00 as payment of the claim maintenance fees pursuant to the 30 U.S.C. § 28f(a), as modified by 43 C.F.R. § 3830.21, as authorized by 30 U.S.C. § 28j(c) for the assessment year beginning September 1, 2008, on behalf of Twin Buttes Properties, Inc. A copy of the Certification of Payment of Maintenance Fee in Lieu of Affidavit of Annual Assessment Work to be recorded with the Pima County Recorder's Office is also enclosed herewith.

Please return a date-stamped copy of this letter and the affidavit along with the receipt for payment to this office. Thank you for your assistance and please feel free to contact me or John Lacy with any questions or concerns.

Sincerely,

Robin E. Barnes

Robin E. Barnes, CP
Certified Paralegal

reb
c. w/enc. Harold Metz
I:\FILES\DOCS\TWIN01\870387\LTR\HX9926.DOC

62

After recording, please return to:
John C. Lacy
DeConcini McDonald Yetwin & Lacy, P.C.
2525 E. Broadway Blvd., #200
Tucson, AZ 85716

STATE OF ARIZONA)
) ss:
County of Pima)

CERTIFICATION OF PAYMENT OF MAINTENANCE FEE
IN LIEU OF AFFIDAVIT OF ANNUAL ASSESSMENT WORK

John C. Lacy, being first duly sworn, deposes and says that:

1. He is an agent for the Twin Buttes Properties, Inc., an Arizona corporation, the owner of the lode mining claims situated in the Pima Mining District, Pima County, Arizona (the "Claims"), the location notices of which are of record in said county, and in the records of the Arizona State Office of the Bureau of Land Management under the file numbers indicated in the attached Exhibit A.

2. Pursuant to the 30 U.S.C. § 28f(a), as modified by 43 C.F.R. § 3830.21, as authorized by 30 U.S.C. § 28j(c), the owner has paid a maintenance fee of $125 per claim for the assessment year beginning September 1, 2008, and this Certificate is in lieu of an affidavit of performance of annual assessment work or notice of intent of hold.

3. The name and address of the owners of Claims for which this Certificate is prepared are Twin Buttes Properties, Inc., 18550 S. La Cañada Drive, #2, Sahuarita, AZ 85629. THIS IS NOT A CHANGE OF ADDRESS

4. The Claims are held and claimed by the owner for the valuable mineral contained therein.

DATED this 21st day of August, 2008.

John C. Lacy

Sworn and subscribe to before me this 21st day of August, 2008, by John C. Lacy.

OFFICIAL SEAL
ROBIN E. BARNES
Notary Public - Arizona
PIMA COUNTY
My Comm Exp 02/23/2010

Robin E Barnes
Notary Public

N:\FILES\DOCS\TWIN01\870387\REHV2166.DOC

DECONCINI MCDONALD YETWIN & LACY

A PROFESSIONAL CORPORATION
ATTORNEYS AT LAW
2525 EAST BROADWAY BOULEVARD • SUITE 200 • TUCSON, ARIZONA 85716-5300
(520) 322-5000 • (520) 322-5585 (Fax)

EVO DECONCINI (1901-1986)

JOHN R. MCDONALD
RICHARD M. YETWIN
JOHN C. RICHARDSON
SPENCER A. SMITH
DENISE M. BAINTON
WAYNE E. YEHLING
SHELTON L. FREEMAN
BARRY M. COREY
NATHAN B. HANNAH
NANCY J. MARCH
MICHAEL A. CORDIER
MARK D. LAMMERS
MARIAN C. LALONDE
EMILY R. TAYLOR
GREGORY D. HONIG

DENNIS DECONCINI
JOHN C. LACY
JAMES A. JUTRY
MICHAEL R. URMAN
GARY F. URMAN
DAVID V. SANDERSON
ALYCE L. PENNINGTON
LISA ANNE SMITH
ALICE W. CALLISON
IRA M. SCHWARTZ
HEATHER K. GAINES
LISA SCHRINER LEWIS
KRISTEN B. KLOTZ
JOHN C. E. BARRETT

SARA J. VANCE - OF COUNSEL
BARRON & POLK, P.L.L.C. - OF COUNSEL
JAY M. POLK
JOHN H. BARRON, III
BARRETT L. KIME - OF COUNSEL

7310 N. 16TH STREET, SUITE 330
PHOENIX, ARIZONA 85020
(602) 282-0500
FAX (602) 282-0520

19 WEST BIRCH AVENUE
FLAGSTAFF, ARIZONA 86001
(928) 214-0466
FAX: (928) 214-6212

1615 "L" STREET NW, SUITE 850
WASHINGTON, D.C. 20036
(202) 833-8001
FAX: (202) 315-3600

www.deconcinimcdonald.com
PLEASE REPLY TO TUCSON

rbarnes@dmyl.com

August 21, 2008

Via Federal Express

Arizona State Office
Bureau of Land Management
Attention: Public Room
One North Central Avenue, Suite 800
Phoenix, AZ 85004-4427

RE: **Payment of Claim Maintenance Fee; Manuel R. Hernandez**

Ladies and Gentlemen:

Delivered herewith is a check in the amount of $5,000.00 as payment of the claim maintenance fees pursuant to the 30 U.S.C. § 28f(a), as modified by 43 C.F.R. § 3830.21, as authorized by 30 U.S.C. § 28j(c) for the assessment year beginning September 1, 2008, on behalf of Manuel R. Hernandez. A copy of the Certification of Payment of Maintenance Fee in Lieu of Affidavit of Annual Assessment Work to be recorded with the Cochise County Recorder's Office is also enclosed herewith.

Please return a date-stamped copy of this letter and the affidavit along with the receipt for payment to this office. Thank you for your assistance and please feel free to contact me or John Lacy with any questions or concerns.

Sincerely,

Robin E. Barnes

Robin E. Barnes, CP
Certified Paralegal

reb
c. w/enc. Manuel Hernandez
Manny Hernandez (via email)
Jana Flagler
I:\FILES\DOCS\HERN10\261166\LTR\HX9897.DOC

After recording, please return to:
John C. Lacy
DeConcini McDonald Yetwin & Lacy, P.C.
2525 E. Broadway Blvd., #200
Tucson, AZ 85716

STATE OF ARIZONA)
) ss:
County of Pima)

CERTIFICATION OF PAYMENT OF MAINTENANCE FEE
IN LIEU OF AFFIDAVIT OF ANNUAL ASSESSMENT WORK

John C. Lacy, being first duly sworn, deposes and says that:

1. He is an agent for Manuel R. Hernandez, the owner of the unpatented lode mining claims situated in Cochise County, Arizona (the "Claims"), the location notices of which are of record in Cochise County, and in the records of the Arizona State Office of the Bureau of Land Management under the file numbers indicated in the attached Exhibit A. The Claims are situated in Section 33, Township 18 South, Range 25 East, and Sections 4 and 9, Township 19 South, Range 25 East, Gila and Salt River Meridian.

2. Pursuant to the 30 U.S.C. § 28f(a), as modified by 43 C.F.R. § 3830.21, as authorized by 30 U.S.C. § 28j(c), the owners have paid a maintenance fee of $125 per claim for the assessment year beginning September 1, 2008, and this Certificate is in lieu of an affidavit of performance of annual assessment work or notice of intent of hold.

3. The name and address of the owner of the Claims for which this Certificate is prepared are P.O. Box 61, Pearce, AZ 85625.

THIS IS NOT A CHANGE OF ADDRESS

4. The Claims are held and claimed by the owner for the valuable minerals contained therein.

DATED this 21st day of August, 2008.

John C. Lacy

Sworn and subscribed before me this 21st day of August, 2008, by John C. Lacy, Agent for Manuel R. Hernandez.

OFFICIAL SEAL
ROBIN E. BARNES
Notary Public - Arizona
PIMA COUNTY
My Comm Exp 02/23/2010

Robin E. Barnes
Notary Public

DECONCINI MCDONALD YETWIN & LACY

A PROFESSIONAL CORPORATION
ATTORNEYS AT LAW
2525 EAST BROADWAY BOULEVARD • SUITE 200 • TUCSON, ARIZONA 85716-5300
(520) 322-5000 • (520) 322-5585 (Fax)

EVO DECONCINI (1901-1986)

JOHN R. MCDONALD
RICHARD M. YETWIN
JOHN C. RICHARDSON
SPENCER A. SMITH
DENISE M. BAINTON
WAYNE E. YEHLING
SHELTON L. FREEMAN
BARRY M. COREY
NATHAN B. HANNAH
NANCY J. MARCH
MICHAEL A. CORDIER
MARK D. LAMMERS
MARIAN C. LALONDE
EMILY R. TAYLOR
GREGORY D. HONIG

DENNIS DECONCINI
JOHN C. LACY
JAMES A. JUTRY
MICHAEL R. URMAN
GARY F. URMAN
DAVID V. SANDERSON
ALYCE L. PENNINGTON
LISA ANNE SMITH
ALICE W. CALLISON
IRA M. SCHWARTZ
HEATHER K. GAINES
LISA SCHRINER LEWIS
KRISTEN B. KLOTZ
JOHN C. E. BARRETT

SARA J. VANCE - OF COUNSEL
BARRON & POLK, P.L.L.C. - OF COUNSEL
JAY M. POLK
JOHN H. BARRON, III
BARRETT L. KIME - OF COUNSEL

7310 N. 16TH STREET, SUITE 330
PHOENIX, ARIZONA 85020
(602) 282-0500
FAX (602) 282-0520

19 WEST BIRCH AVENUE
FLAGSTAFF, ARIZONA 86001
(928) 214-0466
FAX: (928) 214-6212

1615 "L" STREET NW, SUITE 850
WASHINGTON, D.C. 20036
(202) 833-8001
FAX: (202) 315-3600

www.deconcinimcdonald.com
PLEASE REPLY TO TUCSON

rbarnes@dmyl.com

August 21, 2008

Via Federal Express

Arizona State Office
Bureau of Land Management
Attention: Public Room
One North Central Avenue, Suite 800
Phoenix, AZ 85004-4427

RE: **Payment of Claim Maintenance Fee; Dunbar Stone Company, Inc.**

Ladies and Gentlemen:

Delivered herewith are two (2) checks in the amount of $4,250 and $1,125, respectively, as payment of the claim maintenance fees pursuant to the 30 U.S.C. § 28f(a), as modified by 43 C.F.R. § 3830.21, as authorized by 30 U.S.C. § 28j(c) for the assessment year beginning September 1, 2008, on behalf of Dunbar Stone Company, Inc. A copy of the Certifications of Payment of Maintenance Fee in Lieu of Affidavit of Annual Assessment Work to be recorded with the Coconino and Mohave County Recorder's Offices are also enclosed herewith.

Please return a date-stamped copy of this letter and the affidavits along with the receipt for payment to this office. Thank you for your assistance and please feel free to contact me or John Lacy with any questions or concerns.

Sincerely,

Robin E Barnes

Robin E. Barnes, CP
Certified Paralegal

reb
c. w/enc. Gerald Dunbar
I:\FILES\DOCS\DUNB01\870135\LTR\HX9933.DOC

After recording, please return to:
John C. Lacy
DeConcini McDonald Yetwin & Lacy, P.C.
2525 E. Broadway Blvd., #200
Tucson, AZ 85716

STATE OF ARIZONA)
) ss:
County of Pima)

CERTIFICATION OF PAYMENT OF MAINTENANCE FEE
IN LIEU OF AFFIDAVIT OF ANNUAL ASSESSMENT WORK

John C. Lacy, being first duly sworn, deposes and says that:

1. He is an agent for Dunbar Stone Company, Inc., one of the owners of the following described unpatented lode mining claims situated in Coconino County, Arizona (the "Claims"), the location notices of which are of record in said county, and in the records of the Arizona State Office of the Bureau of Land Management under the file numbers indicated as follows:

Name of Claim	*Coconino Cty Recds Document No.*	*BLM Serial A MC No.*
Bakers Quarries	3032985	353058
Cedar Ridge #1	3060523	353060
Cedar Ridge #2	3060524	353061
Cedar Ridge #3	3033549	353062
Cedar Ridge #4	3033550	353063
Cedar Ridge #5	3033551	353064
Hawk Grove #1	3033556	353068
Hawk Grove #2	3033557	353069
Hawk Grove #3	3033558	353070
Hawk Grove #4	3033559	353071
High Time	3033827	353072
Lone Star	3033828	353074
Morning Glory	3033826	353075
Red Bird	3033829	353076
Red Rock #1	3033543	353077
Red Rock #2	3033544	353078
Red Rock #3	3033545	353079
Red Rock #4	3033546	353080
Seven Sides	3033828	353081
Shady Ridge #1	3033552	353082
Shady Ridge #2	3033553	353083
Shady Ridge #3	3033554	353084

DECONCINI MCDONALD YETWIN & LACY

A PROFESSIONAL CORPORATION
ATTORNEYS AT LAW
2525 EAST BROADWAY BOULEVARD • SUITE 200 • TUCSON, ARIZONA 85716-5300
(520) 322-5000 • (520) 322-5585 (Fax)

EVO DECONCINI (1901-1986)

JOHN R. MCDONALD
RICHARD M. YETWIN
JOHN C. RICHARDSON
SPENCER A. SMITH
DENISE M. BAINTON
WAYNE E. YEHLING
SHELTON L. FREEMAN
BARRY M. COREY
NATHAN B. HANNAH
NANCY J. MARCH
MICHAEL A. CORDIER
MARK D. LAMMERS
MARIAN C. LALONDE
EMILY R. TAYLOR
GREGORY D. HONIG

DENNIS DECONCINI
JOHN C. LACY
JAMES A. JUTRY
MICHAEL R. URMAN
GARY F. URMAN
DAVID V. SANDERSON
ALYCE L. PENNINGTON
LISA ANNE SMITH
ALICE W. CALLISON
IRA M. SCHWARTZ
HEATHER K. GAINES
LISA SCHRINER LEWIS
KRISTEN B. KLOTZ
JOHN C. E. BARRETT

SARA J. VANCE - OF COUNSEL
BARRON & POLK, P.L.L.C. - OF COUNSEL
JAY M. POLK
JOHN H. BARRON, III
BARRETT L. KIME - OF COUNSEL

7310 N. 16TH STREET, SUITE 330
PHOENIX, ARIZONA 85020
(602) 282-0500
FAX (602) 282-0520

19 WEST BIRCH AVENUE
FLAGSTAFF, ARIZONA 86001
(928) 214-0466
FAX: (928) 214-8212

1615 "L" STREET NW, SUITE 850
WASHINGTON, D.C. 20036
(202) 833-8001
FAX: (202) 315-3600

www.deconcinimcdonald.com
PLEASE REPLY TO TUCSON

rbarnes@dmyl.com

August 21, 2008

Via Federal Express

Arizona State Office
Bureau of Land Management
Attention: Public Room
One North Central Avenue, Suite 800
Phoenix, AZ 85004-4427

RE: **Payment of Claim Maintenance Fee; Robert H. Rowley**

Ladies and Gentlemen:

Delivered herewith is a check in the amount of $4,250.00 as payment of the claim maintenance fees pursuant to the 30 U.S.C. § 28f(a), as modified by 43 C.F.R. § 3830.21, as authorized by 30 U.S.C. § 28j(c) for the assessment year beginning September 1, 2008, on behalf of Robert H. Rowley. A copy of the Certification of Payment of Maintenance Fee in Lieu of Affidavit of Annual Assessment Work to be recorded with the Pima County Recorder's Office is also enclosed herewith.

Please return a date-stamped copy of this letter and the affidavit along with the receipt for payment to this office. Thank you for your assistance and please feel free to contact me or John Lacy with any questions or concerns.

Sincerely,

Robin E. Barnes

Robin E. Barnes, CP
Certified Paralegal

reb

c. w/enc. Robert Rowley
I:\FILES\DOCS\ROWL03\260780\LTR\HX9196.DOC

Dunbar, Gerald E. Dunbar, Natalie Dunbar and Ronald Dunbar, P.O. Box 430, Chino Valley AZ 86323.

THIS IS NOT A CHANGE OF ADDRESS

4. The Claims are held and claimed by the owner for the valuable mineral contained therein.

DATED this 21st day of August, 2008.

John C. Lacy

Sworn and subscribe to before me this 21st day of August, 2008, by John C. Lacy.

Robin E. Barnes

Notary Public

I:\FILES\DOCS\DUNB01\870135\DOC\HW3287.DOC

OFFICIAL SEAL
ROBIN E. BARNES
Notary Public - Arizona
PIMA COUNTY
My Comm Exp 02/23/2010

RECEIVED
PIMA COUNTY OFFICE
2008 AUG 25 A 8:09

DECONCINI MCDONALD YETWIN & LACY

A PROFESSIONAL CORPORATION
ATTORNEYS AT LAW
2525 EAST BROADWAY BOULEVARD • SUITE 200 • TUCSON, ARIZONA 85716-5300
(520) 322-5000 • (520) 322-5585 (Fax)

EVO DECONCINI (1901-1986)

JOHN R. MCDONALD
RICHARD M. YETWIN
JOHN C. RICHARDSON
SPENCER A. SMITH
DENISE M. BAINTON
WAYNE E. YEHLING
SHELTON L. FREEMAN
BARRY M. COREY
NATHAN B. HANNAH
NANCY J. MARCH
MICHAEL A. CORDIER
MARK D. LAMMERS
MARIAN C. LALONDE
EMILY R. TAYLOR
GREGORY D. HONIG

DENNIS DECONCINI
JOHN C. LACY
JAMES A. JUTRY
MICHAEL R. URMAN
GARY F. URMAN
DAVID V. SANDERSON
ALYCE L. PENNINGTON
LISA ANNE SMITH
ALICE W. CALLISON
IRA M. SCHWARTZ
HEATHER K. GAINES
LISA SCHRINER LEWIS
KRISTEN B. KLOTZ
JOHN C. E. BARRETT

SARA J. VANCE - OF COUNSEL
BARRON & POLK, P.L.L.C. - OF COUNSEL
JAY M. POLK
JOHN H. BARRON, III
BARRETT L. KIME - OF COUNSEL

7310 N. 16TH STREET, SUITE 330
PHOENIX, ARIZONA 85020
(602) 282-0500
FAX (602) 282-0520

19 WEST BIRCH AVENUE
FLAGSTAFF, ARIZONA 86001
(928) 214-0466
FAX: (928) 214-6212

1615 "L" STREET NW, SUITE 850
WASHINGTON, D.C. 20036
(202) 833-8001
FAX: (202) 315-3600

www.deconcinimcdonald.com
PLEASE REPLY TO TUCSON

rbarnes@dmyl.com

August 21, 2008

Via Federal Express

Arizona State Office
Bureau of Land Management
Attention: Public Room
One North Central Avenue, Suite 800
Phoenix, AZ 85004-4427

RE: **Payment of Claim Maintenance Fee; SGV Resources, Inc.**

Ladies and Gentlemen:

Delivered herewith is a check in the amount of $24,500.00 as payment of the claim maintenance fees pursuant to the 30 U.S.C. § 28f(a), as modified by 43 C.F.R. § 3830.21, as authorized by 30 U.S.C. § 28j(c) for the assessment year beginning September 1, 2008, on behalf of SGV Resources, Inc. A copy of the Certifications of Payment of Maintenance Fee in Lieu of Affidavit of Annual Assessment Work to be recorded with the Mohave and Yavapai County Recorder's Offices are also enclosed herewith.

Please return a date-stamped copy of this letter and the affidavits along with the receipt for payment to this office. Thank you for your assistance and please feel free to contact me or John Lacy with any questions or concerns.

Sincerely,

Robin E Barnes

Robin E. Barnes, CP
Certified Paralegal

reb

c. w/enc. John King (via email)
I:\FILES\DOCS\ASCE01\280942\LTR\HX9534.DOC

After recording, please return to:

Robin E. Barnes
DeConcini McDonald Yetwin & Lacy, P.C.
2525 E. Broadway Blvd., #200
Tucson, AZ 85716

STATE OF ARIZONA)
) ss:
County of Pima)

CERTIFICATION OF PAYMENT OF MAINTENANCE FEE
IN LIEU OF AFFIDAVIT OF ANNUAL ASSESSMENT WORK

John C. Lacy, being first duly sworn, deposes and says that:

1. He is an agent for SGV Resources, Inc., a Nevada corporation, owner of the unpatented lode mining claims situated in Yavapai County, Arizona (the "Claims"), the location notices of which are of record in said county, and in the records of the Arizona State Office of the Bureau of Land Management under the file numbers indicated in the attached Exhibit A.

2. Pursuant to the 30 U.S.C. § 28f(a), as modified by 43 C.F.R. § 3830.21, as authorized by 30 U.S.C. § 28j(c), the owner has paid a maintenance fee of $125 per claim for the assessment year beginning September 1, 2008, and this Certificate is in lieu of an affidavit of performance of annual assessment work or notice of intent of hold.

3. The name and address of the owner of Claims for which this Certificate is prepared are SGV Resources, Inc., 502 N. Division St., Carson City, NV 89703.
THIS IS NOT A CHANGE OF ADDRESS

4. The Claims are held and claimed by the owner for the valuable mineral contained therein.

DATED this 21st day of August, 2008.

John C. Lacy

Sworn and subscribe to before me this 21st day of August, 2008, by John C. Lacy, Agent for SGV Resources, Inc.

Robin E. Barnes
Notary Public

I:\FILES\DOCS\FIRM05\456456\DOC\HX5232.DOC

OFFICIAL SEAL
ROBIN E. BARNES
Notary Public - Arizona
PIMA COUNTY
My Comm Exp 02/23/2010

DECONCINI MCDONALD YETWIN & LACY

A PROFESSIONAL CORPORATION
ATTORNEYS AT LAW
2525 EAST BROADWAY BOULEVARD • SUITE 200 • TUCSON, ARIZONA 85716-5300
(520) 322-5000 • (520) 322-5585 (Fax)

EVO DECONCINI (1901-1986)

JOHN R. MCDONALD
RICHARD M. YETWIN
JOHN C. RICHARDSON
SPENCER A. SMITH
DENISE M. BAINTON
WAYNE E. YEHLING
SHELTON L. FREEMAN
BARRY M. COREY
NATHAN B. HANNAH
NANCY J. MARCH
MICHAEL A. CORDIER
MARK D. LAMMERS
MARIAN C. LALONDE
EMILY R. TAYLOR
GREGORY D. HONIG

DENNIS DECONCINI
JOHN C. LACY
JAMES A. JUTRY
MICHAEL R. URMAN
GARY F. URMAN
DAVID V. SANDERSON
ALYCE L. PENNINGTON
LISA ANNE SMITH
ALICE W. CALLISON
IRA M. SCHWARTZ
HEATHER K. GAINES
LISA SCHRINER LEWIS
KRISTEN B. KLOTZ
JOHN C. E. BARRETT

SARA J. VANCE - OF COUNSEL
BARRON & POLK, P.L.L.C. - OF COUNSEL
JAY M. POLK
JOHN H. BARRON, III
BARRETT L. KIME - OF COUNSEL

7310 N. 16TH STREET, SUITE 330
PHOENIX, ARIZONA 85020
(602) 282-0500
FAX (602) 282-0520

19 WEST BIRCH AVENUE
FLAGSTAFF, ARIZONA 86001
(928) 214-0466
FAX: (928) 214-6212

1615 "L" STREET NW, SUITE 850
WASHINGTON, D.C. 20036
(202) 833-8001
FAX: (202) 315-3600

www.deconcinimcdonald.com
PLEASE REPLY TO TUCSON

rbarnes@dmyl.com

August 21, 2008

Via Federal Express

Arizona State Office
Bureau of Land Management
Attention: Public Room
One North Central Avenue, Suite 800
Phoenix, AZ 85004-4427

RE: **Payment of Claim Maintenance Fee; CDO Ranching & Development, L.P.**

Ladies and Gentlemen:

Delivered herewith is a check in the amount of $4,000.00 as payment of the claim maintenance fees pursuant to the 30 U.S.C. § 28f(a), as modified by 43 C.F.R. § 3830.21, as authorized by 30 U.S.C. § 28j(c) for the assessment year beginning September 1, 2008, on behalf of CDO Ranching & Development, L.P. A copy of the Certification of Payment of Maintenance Fee in Lieu of Affidavit of Annual Assessment Work to be recorded with the Pinal County Recorder's Office is also enclosed herewith.

Please return a date-stamped copy of this letter and the affidavit along with the receipt for payment to this office. Thank you for your assistance and please feel free to contact me or John Lacy with any questions or concerns.

Sincerely,

Robin E. Barnes

Robin E. Barnes, CP
Certified Paralegal

reb
c. w/enc. Christina Sanchez
I:\FILES\DOCS\SPAC01\900934\LTR\HX9378.DOC

Name of Claim	Original Notice		Amended Notice		BLM Serial
	Book	Page	Book	Page	A MC #
Emerald #12	5282	281			364272
Emerald #13	5282	282			364273
Emerald #14	5282	283			364274
Emerald #15	5282	284			364275
Emerald #16	5282	285			364276
Emerald #17	5282	286			364277
Emerald #18	5282	287			364278
Emerald #19	5282	288			364279
Emerald #20	5282	289			364280
Emerald #21	5349	445-446			364620
Emerald #22	5349	447-448			364621
Emerald #30	5349	463-464			364622
Emerald #31	5349	465-466			364623
Emerald #43	5349	489-490			364624
Emerald #44	5349	491-492			364625
Emerald #45	5349	493-494			364626

364261

I:\FILES\DOCS\ASCE01\271268\DOC\H68322.DOC

RECEIVED
BLM
2000 JUN 25 A 8:12

DECONCINI MCDONALD YETWIN & LACY

A PROFESSIONAL CORPORATION
ATTORNEYS AT LAW
2525 EAST BROADWAY BOULEVARD • SUITE 200 • TUCSON, ARIZONA 85716-5300
(520) 322-5000 • (520) 322-5585 (Fax)

EVO DECONCINI (1901-1986)

JOHN R. McDONALD
RICHARD M. YETWIN
JOHN C. RICHARDSON
SPENCER A. SMITH
DENISE M. BAINTON
WAYNE E. YEHLING
SHELTON L. FREEMAN
BARRY M. COREY
NATHAN B. HANNAH
NANCY J. MARCH
MICHAEL A. CORDIER
MARK D. LAMMERS
MARIAN C. LALONDE
EMILY R. TAYLOR
GREGORY D. HONIG

DENNIS DECONCINI
JOHN C. LACY
JAMES A. JUTRY
MICHAEL R. URMAN
GARY F. URMAN
DAVID V. SANDERSON
ALYCE L. PENNINGTON
LISA ANNE SMITH
ALICE W. CALLISON
IRA M. SCHWARTZ
HEATHER K. GAINES
LISA SCHRINER LEWIS
KRISTEN B. KLOTZ
JOHN C. E. BARRETT

SARA J. VANCE - OF COUNSEL
BARRON & POLK, P.L.L.C. - OF COUNSEL
JAY M. POLK
JOHN H. BARRON, III
BARRETT L. KIME - OF COUNSEL

7310 N. 16TH STREET, SUITE 330
PHOENIX, ARIZONA 85020
(602) 282-0500
FAX (602) 282-0520

19 WEST BIRCH AVENUE
FLAGSTAFF, ARIZONA 86001
(928) 214-0466
FAX: (928) 214-6212

1615 "L" STREET NW, SUITE 850
WASHINGTON, D.C. 20036
(202) 833-8001
FAX: (202) 315-3600

www.deconcinimcdonald.com
PLEASE REPLY TO TUCSON

rbarnes@dmyl.com

August 21, 2008

Via Federal Express

Arizona State Office
Bureau of Land Management
Attention: Public Room
One North Central Avenue, Suite 800
Phoenix, AZ 85004-4427

RE: **Payment of Claim Maintenance Fee; Arizona Minerals Inc.**

Ladies and Gentlemen:

Delivered herewith is a check in the amount of $18,875.00 as payment of the claim maintenance fees pursuant to the 30 U.S.C. § 28f(a), as modified by 43 C.F.R. § 3830.21, as authorized by 30 U.S.C. § 28j(c) for the assessment year beginning September 1, 2008, on behalf of Arizona Minerals Inc. A copy of the Certification of Payment of Maintenance Fee in Lieu of Affidavit of Annual Assessment Work to be recorded with the Santa Cruz County Recorder's Office is also enclosed herewith.

Please return a date-stamped copy of this letter and the affidavit along with the receipt for payment to this office. Thank you for your assistance and please feel free to contact me or John Lacy with any questions or concerns.

Sincerely,

Robin E. Barnes

Robin E. Barnes, CP
Certified Paralegal

reb
c. w/enc. Yvonne Amayo
I:\FILES\DOCS\AUGU05\251031\LTR\HX9371.DOC

RECEIVED
BLM ... OFFICE
2008 AUG 25 A 9:13

After recording, please return to:
John C. Lacy
DeConcini McDonald Yetwin & Lacy, P.C.
2525 E. Broadway Blvd., #200
Tucson, AZ 85716

STATE OF ARIZONA)
) ss:
County of Pima)

CERTIFICATION OF PAYMENT OF MAINTENANCE FEE
IN LIEU OF AFFIDAVIT OF ANNUAL ASSESSMENT WORK

John C. Lacy, being first duly sworn, deposes and says that:

1. He is an agent for Arizona Minerals Inc., a Nevada corporation, the owner of the unpatented lode mining claims situated in Santa Cruz County, Arizona (the "Claims"), the location notices of which are of record in Santa Cruz County, and in the records of the Arizona State Office of the Bureau of Land Management under the file numbers indicated in the attached Exhibit A.

2. Pursuant to the 30 U.S.C. § 28f(a), as modified by 43 C.F.R. § 3830.21, as authorized by 30 U.S.C. § 28j(c), the owners have paid a maintenance fee of $125 per claim for the assessment year beginning September 1, 2008, and this Certificate is in lieu of an affidavit of performance of annual assessment work or notice of intent of hold.

3. The name and address of the owner of the Claims for which this Certificate is prepared are Arizona Minerals Inc., 5903 Larch Street, Vancouver, B.C. V6M 4E5, Canada. THIS IS NOT A CHANGE OF ADDRESS

4. The Claims are held and claimed by the owners for the valuable minerals contained therein.

DATED this 21st day of August, 2008.

John C. Lacy

RECEIVED BLM ARIZONA STATE OFFICE 2008 AUG 25 A 8:13

Sworn and subscribed before me this 21st day of August, 2008, by John C. Lacy, Agent for Arizona Minerals Inc.

Robin E. Barnes
Notary Public

I:\FILES\DOCS\AUGU05\251031\DOC\HV3590.DOC

OFFICIAL SEAL
ROBIN E. BARNES
Notary Public - Arizona
PIMA COUNTY
My Comm Exp 02/23/2010

DECONCINI MCDONALD YETWIN & LACY

A PROFESSIONAL CORPORATION
ATTORNEYS AT LAW
2525 EAST BROADWAY BOULEVARD • SUITE 200 • TUCSON, ARIZONA 85716-5300
(520) 322-5000 • (520) 322-5585 (Fax)

EVO DECONCINI (1901-1986)

JOHN R. MCDONALD
RICHARD M. YETWIN
JOHN C. RICHARDSON
SPENCER A. SMITH
DENISE M. BAINTON
WAYNE E. YEHLING
SHELTON L. FREEMAN
BARRY M. COREY
NATHAN B. HANNAH
NANCY J. MARCH
MICHAEL A. CORDIER
MARK D. LAMMERS
MARIAN C. LALONDE
EMILY R. TAYLOR
GREGORY D. HONIG

DENNIS DECONCINI
JOHN C. LACY
JAMES A. JUTRY
MICHAEL R. URMAN
GARY F. URMAN
DAVID V. SANDERSON
ALYCE L. PENNINGTON
LISA ANNE SMITH
ALICE W. CALLISON
IRA M. SCHWARTZ
HEATHER K. GAINES
LISA SCHRINER LEWIS
KRISTEN B. KLOTZ
JOHN C. E. BARRETT

SARA J. VANCE - OF COUNSEL
BARRON & POLK, P.L.L.C. - OF COUNSEL
JAY M. POLK
JOHN H. BARRON, III
BARRETT L. KIME - OF COUNSEL

7310 N. 16TH STREET, SUITE 330
PHOENIX, ARIZONA 85020
(602) 282-0500
FAX (602) 282-0520

19 WEST BIRCH AVENUE
FLAGSTAFF, ARIZONA 86001
(928) 214-0466
FAX: (928) 214-8212

1615 "L" STREET NW, SUITE 850
WASHINGTON, D.C. 20036
(202) 833-8001
FAX: (202) 315-3600

www.deconcinimcdonald.com
PLEASE REPLY TO TUCSON

rbarnes@dmyl.com

August 21, 2008

Via Federal Express

Arizona State Office
Bureau of Land Management
Attention: Public Room
One North Central Avenue
Suite 800
Phoenix, AZ 85004-4427

RE: **Payment of Claim Maintenance Fee; Guadalupe Bianes**

Ladies and Gentlemen:

Delivered herewith is a check in the amount of $500.00 as payment of the claim maintenance fees pursuant to the 30 U.S.C. § 28f(a), as modified by 43 C.F.R. § 3830.21, as authorized by 30 U.S.C. § 28j(c) for the assessment year beginning September 1, 2008, on behalf of Guadalupe Bianes. A copy of the Certification of Payment of Maintenance Fee in Lieu of Affidavit of Annual Assessment Work is also enclosed herewith.

Please return a date-stamped copy of this letter and the affidavit along with the receipt for payment to this office. Thank you for your assistance and please feel free to contact me or John Lacy with any questions or concerns.

Sincerely,

Robin E. Barnes

Robin E. Barnes, CP
Certified Paralegal

reb
c. w/enc. Renee Davenport
I:\FILES\DOCS\DAVE02\960420\LTR\HX9181.DOC

RECEIVED
BLM ARIZONA STATE OFFICE
2008 AUG 25 A 8:11

Name of Claim	*Location Date*	*Santa Cruz County Fee Number*	*BLM Serial A MC No.*
Shell 127	05/11/2007	2007-08164	383374
Amended	05/05/2008	2008-05514	
Shell 128	05/11/2007	2007-08165	383375
Shell 129	05/11/2007	2007-08166	383376
Amended	05/05/2008	2008-05515	
Shell 130	05/11/2007	2007-08167	383377
Shell 131	05/11/2007	2007-08168	383378
Amended	05/01/2008	2008-05516	
Shell 132	05/11/2007	2007-08169	383379
Shell 133	05/11/2007	2007-08170	383380
Amended	05/01/2008	2008-05517	
Shell 134	05/14/2007	2007-08171	383381
Shell 135	05/14/2007	2007-08172	383382
Amended	05/01/2008	2008/05518	
Shell 136	05/23/2007	2007-08173	383383
Amended	05/07/2008	2008-05519	
Shell 137	05/23/2007	2007-08174	383384
Shell 138	05/23/2007	2007-08175	383385
Shell 139	05/23/2007	2007-08176	383386
Shell 140	05/18/2007	2007-08177	383387
Amended	05/07/2008	2008-05520	
Shell 141	05/18/2007	2007-08178	383388
Amended	05/07/2008	2008-05521	
Shell 142	05/16/2007	2007-08179	383389
Amended	05/06/2008	2008-05522	
Shell 143	05/16/2007	2007-08180	383390
Shell 144	05/16/2007	2007-08181	383391
Amended	05/06/2008	2008-05523	
Shell 145	05/16/2007	2007-08182	383392
Amended	05/06/2008	2008-05524	
Shell 146	05/14/2007	2007-08183	383393
Amended	05/01/2008	2008-05525	
Shell 147	05/14/2007	2007-08184	383394
Shell 148	05/14/2007	2007-08185	383395
Amended	05/01/2008	2008-05526	
Shell 149	05/14/2007	2007-08186	383396
Amended	05/01/2008	2008-05527	
Shell 150	05/21/2008	2008-05632	392439
Amended	`07/22/2008	2008-07615	

I:\FILES\DOCS\AUGU05\251031\DOC\HK3276.DOC

RECEIVED
BLM AZ STATE OFFICE

United States Department of the Interior
Bureau of Land Management
BUSINESS & SUPPORT SVCS DIV
ONE N CENTRAL AVE SUITE 800
PHOENIX, AZ 85004 -4427
Phone: (602) 417-9200

Receipt

No: 1771036

Transaction #: 1828734
Date of Transaction: 08/26/2008

CUSTOMER:	DECONCINI, MCDONALD, YETWIN & LACY 2525 E BROADWAY STE 200 TUCSON,AZ 85716

LINE #	QTY	DESCRIPTION	REMARKS	UNIT PRICE	TOTAL
1	13.00	LOCATABLE MINERALS / MINING CLAIMS-NOT NEW-UNADJUD,ONE AUTH NO. ONLY / MINING CLAIM MONEY RECEIVED (455) **CASES:** AMC361381/$35625.00, AMC24466/$10750.00, AMC350123/$250.00, AMC369028/$375.00, AMC83697/$6750.00, AMC19084/$7750.00, AMC379641/$5000.00, AMC353058/$5375.00, AMC373528/$4250.00, AMC75989/$24500.00, AMC368208/$4000.00, AMC51409/$18875.00, AMC85037/$500.00	MAINT 2009 (992)	- n/a -	124000.00
				TOTAL:	**$124,000.00**

PAYMENT INFORMATION

1	AMOUNT:	$35,625.00	POSTMARKED:	8/21/08 0:00
	TYPE:	CHECK	RECEIVED:	08/25/2008
	CHECK NO:	4558		
	NAME:	AURUMBANK INC. PO BOX 60610 BOULDER CITY NV 89006		
2	AMOUNT:	$24,500.00	POSTMARKED:	8/21/08 0:00
	TYPE:	CHECK	RECEIVED:	08/25/2008
	CHECK NO:	000095		
	NAME:	ST. GENEVIEVE RESOURCES LTD 360 BAY STREET, STE 500 TORONTO, ON CANADA NS M5H 1C4		
3	AMOUNT:	$18,875.00	POSTMARKED:	8/21/08 0:00
	TYPE:	CHECK	RECEIVED:	08/25/2008
	CHECK NO:	000000425		
	NAME:	WILDCAT SILVER CORPORATION		

		PO BOX 49500 VANCOUVER, BC CANADA NS V7X 1L7		
4	AMOUNT:	$10,750.00	POSTMARKED:	8/21/08 0:00
	TYPE:	CHECK	RECEIVED:	08/25/2008
	CHECK NO:	4556		
	NAME:	AURUMBANK INC. PO BOX 60610 BOULDER CITY NV 89006		
5	AMOUNT:	$7,750.00	POSTMARKED:	8/21/08 0:00
	TYPE:	CHECK	RECEIVED:	08/25/2008
	CHECK NO:	5879		
	NAME:	TWIN BUTTES PROPERTIES, INC. 18550 S LA CANADA DRI VE #1 SAHUARITA AZ 85629		
6	AMOUNT:	$6,750.00	POSTMARKED:	8/21/08 0:00
	TYPE:	CHECK	RECEIVED:	08/25/2008
	CHECK NO:	8029		
	NAME:	OHLHAUSEN, H G 7180 E BELMONT AVE PARADISE VALLEY AZ 85253		
7	AMOUNT:	$5,000.00	POSTMARKED:	8/21/08 0:00
	TYPE:	CHECK	RECEIVED:	08/25/2008
	CHECK NO:	1162		
	NAME:	HERNANDEZ, MANUEL R PO BOX 61 PEARCE AZ 85625		
8	AMOUNT:	$4,250.00	POSTMARKED:	8/21/08 0:00
	TYPE:	CHECK	RECEIVED:	08/25/2008
	CHECK NO:	1438		
	NAME:	RANCHO SECO LLC PO BOX 6335 AMADO AZ 85645		
9	AMOUNT:	$4,250.00	POSTMARKED:	8/21/08 0:00
	TYPE:	CHECK	RECEIVED:	08/25/2008
	CHECK NO:	19953		
	NAME:	DUNBAR STONE COMPANY, INC. PO BOX 430 CHINO VALLEY AZ 86323		
10	AMOUNT:	$4,000.00	POSTMARKED:	8/21/08 0:00
	TYPE:	CHECK	RECEIVED:	08/25/2008
	CHECK NO:	2648		
	NAME:	CDO RANCHING & DEVELOPMENT, L.P. PO BOX 689		

		32540 S BIOSPHERE RD ORACLE AZ 85623		
11	AMOUNT:	$1,125.00	POSTMARKED:	8/21/08 0:00
	TYPE:	CHECK	RECEIVED:	08/25/2008
	CHECK NO:	19952		
	NAME:	DUNBAR STONE COMPANY, INC. PO BOX 430 CHINO VALLEY AZ 86323		
12	AMOUNT:	$500.00	POSTMARKED:	8/21/08 0:00
	TYPE:	CHECK	RECEIVED:	08/25/2008
	CHECK NO:	033379		
	NAME:	DECONCINI MCDONALD YETWIN & LACY, P.C. 2525 E BROADWAY STE. 200 TUCSON AZ 85716		
13	AMOUNT:	$375.00	POSTMARKED:	8/21/08 0:00
	TYPE:	CHECK	RECEIVED:	08/25/2008
	CHECK NO:	1907		
	NAME:	J-ROD LLC 6860 S NOGALES HWY TUCSON AZ 85706		
14	AMOUNT:	$250.00	POSTMARKED:	8/21/08 0:00
	TYPE:	CHECK	RECEIVED:	08/25/2008
	CHECK NO:	42650		
	NAME:	THIRSTYSTONE RESOURCES, INC. PO BOX 1638 GAINESVILLE TX 76241		

REMARKS

This receipt was generated by the automated BLM Collections and Billing System and is a paper representation of a portion of the official electronic record contained therein.

DEC[illegible]INI MCDONALD YETWIN & LAC

A PROFESSIONAL CORPORATION
ATTORNEYS AT LAW
2525 EAST BROADWAY BOULEVARD • SUITE 200 • TUCSON, ARIZONA 85716-5300
(520) 322-5000 • (520) 322-5585 (Fax)

EVO DECONCINI (1901-1986)

JOHN R. McDONALD
RICHARD M. YETWIN
JOHN C. RICHARDSON
SPENCER A. SMITH
DENISE M. BAINTON
WAYNE E. YEHLING
SHELTON L. FREEMAN
BARRY M. COREY
NATHAN B. HANNAH
NANCY J. MARCH
MICHAEL A. CORDIER
SHEFALI MILCZAREK-DESAI
MARIAN C. LALONDE
DENNIS DECONCINI
JOHN C. LACY
JAMES A. JUTRY
MICHAEL R. URMAN
GARY F. URMAN
DAVID V. SANDERSON
ALYCE L. PENNINGTON
LISA ANNE SMITH
ALICE W. CALLISON
IRA M. SCHWARTZ
HEATHER K. GAINES
LISA SCHRINER LEWIS

SARA J. VANCE - OF COUNSEL
BARRON & POLK, P.L.L.C. - OF COUNSEL
JAY M. POLK
JOHN H. BARRON, III
BARRETT L. KIME - OF COUNSEL

7310 N. 16TH STREET, SUITE 330
PHOENIX, ARIZONA 85020
(602) 282-0500
FAX (602) 282-0520

19 WEST BIRCH AVENUE
FLAGSTAFF, ARIZONA 86001
(928) 214-0466
FAX: (928) 214-6212

1615 "L" STREET NW, SUITE 850
WASHINGTON, D.C. 20036
(202) 833-8001
FAX: (202) 315-3600

www.deconcinimcdonald.com
PLEASE REPLY TO TUCSON

rbarnes@dmyl.com

AMC
24466
332906
34315
163502
328362
319322
225655
320083
315139
31972

August 14, 2007

Via Federal Express

Arizona State Office
Bureau of Land Management
Attention: Public Room
One North Central Avenue, Suite 800
Phoenix, AZ 85004-4427

RE: **Payment of Claim Maintenance Fee; Nevada Pacific Mining Company Incorporated**

Ladies and Gentlemen:

Delivered herewith is a check in the amount of $10,750.00 as payment of the claim maintenance fees pursuant to the 30 U.S.C. § 28f(a), as modified by 43 C.F.R. § 3830.21, as authorized by 30 U.S.C. § 28j(c) for the assessment year beginning September 1, 2007, on behalf of Carlota Copper Company. A Certification of Payment of Maintenance Fee in Lieu of Affidavit of Annual Assessment Work is also enclosed herewith.

Please return a date-stamped copy of this letter and the affidavit along with the receipt for payment to this office. Thank you for your assistance and please feel free to contact me or John Lacy with any questions or concerns.

Sincerely,

Robin E. Barnes

Robin E. Barnes, CP
Certified Paralegal

reb
I:\FILES\DOCS\AURU01\220711\LTR\GS9034.DOC

ENTERED INTO COMPUTER
9/12/07

RECEIVED
B.L.M. AZ STATE OFFICE
2007 AUG 16 A 9:01
PHOENIX, ARIZONA

84

After recording, please return to:
John C. Lacy
DeConcini McDonald Yetwin & Lacy, P.C.
2525 E. Broadway Blvd., #200
Tucson, AZ 85716

STATE OF ARIZONA)
) ss:
County of Pima)

RECEIVED
B.L.M. AZ STATE OFFICE
2007 AUG 16 A 9 00
PHOENIX, ARIZONA

CERTIFICATION OF PAYMENT OF MAINTENANCE FEE
IN LIEU OF AFFIDAVIT OF ANNUAL ASSESSMENT WORK

John C. Lacy, being first duly sworn, deposes and says that:

1. He is an agent for Nevada Pacific Mining Company Incorporated, a Nevada corporation, the owner and/or lessee of the unpatented mining claims and millsites situated in the Gold Basin Mining District, Mohave County, Arizona (the "Claims"), the location notices of which are of record in said county, and in the records of the Arizona State Office of the Bureau of Land Management under the file numbers indicated on the attached Exhibit A.

2. Pursuant to the 30 U.S.C. § 28f(a), as modified by 43 C.F.R. § 3830.21, as authorized by 30 U.S.C. § 28j(c), the owner has paid a maintenance fee of $125 per claim for the assessment year beginning September 1, 2007, and this Certificate is in lieu of an affidavit of performance of annual assessment work or notice of intent of hold.

3. The name and address of the owner of the Group I and II Claims for which this Certificate is prepared is Nevada Pacific Mining Company Incorporated, P.O. Box 60610, Boulder City, NV 89006-0610. The names and address for the owners of the Group III Claims for which this Certificate is prepared are Russell M. Corn, Richard Ahern and Margaret Loghry, 2121 E. Monte Vista Dr., Tucson, AZ 85719. THIS IS NOT A CHANGE OF ADDRESS

4. The Claims are held and claimed by the owner for the valuable mineral contained therein, or in the case of millsites, for purposes related to mineral development.

DATED this 14th day of August, 2007.

John C. Lacy

The foregoing instrument was acknowledged before me this 14th day of August, 2007, by John C. Lacy.

Robin E. Barnes
Notary Public

OFFICIAL SEAL
ROBIN E. BARNES
Notary Public - Arizona
PIMA COUNTY
My Comm Exp 02/23/2010

EXHIBIT A

GROUP II

Unpatented claims held by Nevada Pacific Mining Company, Incorporated located in the Gold Basin Mining District, Mohave County, Arizona:

Name of Claim	*Location Date*	*Mohave Cty Rec'ds Book*	*Page*	*BLM Serial A MC No.*
In Section 19, Township 28 North, Range 18 West:				
Ring Bear	08/13/74	234	838	24466
Ring Bear No. 4	01/14/75	255	790	24468
Ring Bear No. 5	01/14/75	255	791	24467
In Section 25, Township 28 North, Range 19 West:				
Yucca No. 5	12/31/74	253	565	24475
Yucca No. 7	12/31/74	253	567	24476
Yucca No. 9	12/31/74	253	569	24477
Yucca No. 10	12/31/74	253	570	24478
Yucca No. 11	12/31/74	253	571	24479
Yucca No. 12	12/31/74	253	572	24480
Yucca No. 13	12/31/74	253	573	24481
Yucca No. 14	12/31/74	253	574	24482
Yucca No. 8	01/10/92	1994	472	319323
In Section 30, Township 28 North, Range 18 West:				
Cyclops No. 1	10/19/74	245	51	24469
Cyclops No. 2	10/19/74	245	53	24470
Cyclopic King No. 1	10/03/74	241	463	24471
Cyclopic King No. 2	10/03/74	241	464	24472
Cyclopic King No. 3	10/03/74	241	465	24473
Yucca No. 15	12/31/74	253	575	24483
Yucca No. 16	12/31/74	253	576	24484
Yucca No. 17	12/31/74	253	577	24485
Yucca No. 18	12/31/74	253	578	24486
Yucca No. 19	12/31/74	253	579	24487
Yucca No. 22	01/11/75	261	466	24488
Yucca No. 23	01/11/75	261	467	24489
Yucca No. 24	01/11/75	261	468	24490
Yucca No. 25	01/11/75	261	469	24491
Yucca No. 58	01/05/75	261	502	24492
Yucca No. 59	01/05/75	261	503	24493

RECEIVED
B.L.M. AZ STATE OFFICE
2001 AUG 16 A 9 00
PHOENIX, ARIZONA

Name of Claim	*Location Date*	*Mohave Cty Rec'ds Book*	*Page*	*BLM Serial A MC No.*
Yucca No. 60	01/05/75	261	504	24494
Yucca No. 61	01/05/75	261	505	24495
Joshua No. 1	04/09/78	457	580	24496
Joshua No. 2	04/09/78	457	581	24497
Yucca No. 26	06/03/84	1028	934	225655
Yucca No. 57	02/18/92	2013	429	320083
Gold King No. 1	01/10/92	1994	470	319322
Yucca Millsite No. 1	11/09/94	2488	739	332906
Yucca Millsite No. 2	11/09/94	2488	741	332907
Yucca Millsite No. 3	11/09/94	2488	743	332908
Yucca Millsite No. 4	11/09/94	2488	745	332909
Yucca Millsite No. 5	11/09/94	2488	747	332910
Cyclops Millsite No. 1	11/09/94	2488	749	332911

In Section 6, Township 27 North, Range 17 West:

Gold Basin Millsite	05/24/91	1895	132	315139

GROUP I

Unpatented claims held by Nevada Pacific Mining Company, Incorporated located in the Gold Basin Mining District, Mohave County, Arizona:

In Section 4, Township 27 North, Range 18 West:

P. and L.M.	05/21/53	4-D (mines)	225	31972
Lee No. 5	01/19/75	261	524	34317
Lee No. 7	01/19/75	261	526	34318
Lee No. 9	01/19/75	261	528	34319

RECEIVED
B.L.M. AZ STATE OFFICE
2001 AUG 16 A 9:00
PHOENIX, ARIZONA

GROUP III

Unpatented claims held by Russell M. and Geraldine F. Corn, Richard and Twila G. Ahern and Margaret Loghry and leased to Nevada Pacific Mining Company, Incorporated located in the Gold Basin Mining District, Mohave County, Arizona:

In Sections 30 and 31, Township 28 North, Range 18 West and Sections 24 and 25, Township 28 North, Range 19 West:

Name of Claim	*Location Date*	*Mohave Cty Rec'ds Book*	*Page*	*BLM Serial A MC No.*
GB 32	3/17/82	799	296-297	163533
GB 32 Amended	9/01/93	2285	899-900	
GB 33	3/16/82	799	298-299	163534
GB 33 Amended	9/01/93	2285	901-902	
GB 34	3/16/82	799	300-301	163535
GB 34 Amended	9/01/93	2285	903-904	
GB 35	3/16/82	799	302-303	163536
GB 35 Amended	9/01/93	2275	905-906	
GBX 1	9/01/93	2285	907-908	328362
GBX 2	9/01/93	2285	909-910	328363
GBX 4	9/01/93	2285	913-914	328364
GBX 5	9/01/93	2285	915-916	328365
GBX 6	9/01/93	2285	917-918	328366
GBX 7	9/01/93	2285	919-920	328367
GBX 8	9/01/93	2285	921-922	328368
GBX 9	9/01/93	2285	923-924	328369
GBX 10	9/01/93	2285	925-926	328370
GBX 11	9/01/93	2285	927-928	328371
GBX 12	9/01/93	2285	929-930	328372
GBX 13	9/01/93	2285	931-932	328373
GBX 14	9/01/93	2285	933-934	328374
GBX 15	9/01/93	2285	935-936	328375
GBX 16	9/01/93	2285	937-938	328376
GBX 17	9/01/93	2285	939-940	328377
GBX 18	9/01/93	2285	941-942	328378
GBX 19	9/01/93	2285	943-944	328379
GBX 20	9/01/93	2285	945-946	328380
GBX 21	9/01/93	2285	947-948	328381
GBX 22	9/01/93	2285	949-950	328382
GBX 23	9/01/93	2285	951-952	328383
GBX 24	9/01/93	2285	953-954	328384
GBX 25	9/01/93	2285	955-956	328385
GBX 26	9/01/93	2285	957-958	328386
GBX 27	9/01/93	2285	959-960	328387
GBX 28	9/01/93	2285	961-962	328388
GBX 29	9/01/93	2285	963-964	328389
GBX 30	9/01/93	2285	965-966	328390
GBX 33	9/01/93	2285	967-968	328391
GBX 34	9/01/93	2285	969-970	328392

RECEIVED
B.L.M. AZ STATE OFFICE
2001 AUG 16 A 9 00

Name of Claim	*Location Date*	*Mohave Cty Rec'ds Book*	*Page*	*BLM Serial A MC No.*
GBX 35	9/01/93	2285	971-972	328393
GBX 36	9/01/93	2285	973-974	328394
GBX 37	9/01/93	2285	975-976	328395
GBX 38	9/01/93	2285	977-978	328396
GBX 39	9/01/93	2285	979-980	328397

I:\FILES\DOCS\AURU01\220711\DOC\GQ8031.DOC

RECEIVED
B.L.M. AZ STATE OFFICE
2001 AUG 16 A 9:00
PHOENIX, ARIZONA

United States Department of the Interior
Bureau of Land Management
BUSINESS & SUPPORT SVCS DIV
ONE N CENTRAL AVE SUITE 800
PHOENIX, AZ 85004 -4427
Phone: (602) 417-9200

Receipt

No: 1546676

Transaction #: 1598068
Date of Transaction: 08/17/2007

CUSTOMER:	NEVADA PACIFIC MNG BOX 60610 BOULDER CITY,NV 89006

LINE #	QTY	DESCRIPTION	REMARKS	UNIT PRICE	TOTAL
1	1.00	LOCATABLE MINERALS / MINING CLAIMS-NOT NEW-UNADJUD,ONE AUTH NO. ONLY / MINING CLAIM MONEY RECEIVED (455) **CASES:** AMC24466/$10750.00	MAINT 2008 (86)	- n/a -	10750.00
				TOTAL:	**$10,750.00**

PAYMENT INFORMATION				
1	AMOUNT:	$10,750.00	POSTMARKED:	8/15/07 0:00
	TYPE:	CHECK	RECEIVED:	08/16/2007
	CHECK NO:	3722		
	NAME:	AURUMBANK INC BOX 60610 BOULDER CITY NV 89006		

REMARKS

This receipt was generated by the automated BLM Collections and Billing System and is a paper representation of a portion of the official electronic record contained therein.

LEAD FILE NUMBERS:

AMC 24466 319322
31972 315139
34315 320083
163502 328362
225655 332906

TRANSACTION DATE: 8/29/06 **AMOUNT PAID:** 10750.00 for 86 clai

RECEIPT NUMBER: 1346571 **CODE NUMBER:** 582

LEAD AMC SERIAL NUMBER	AMC SERIAL NUMBER(S)	NUMBER OF CLAIM(S)	AMOUNT PAID
24466	24466 - 24473	8	
"	24475 - 24497	23	
31972	31972	1	
34315	34317 - 34319	3	
163502	163533 - 163536	4	
225655	225655	1	
319322	319322 - 319323	2	
320083	320083	1	
315139	315139	1	
328362	328362 - 328397	36	
332906	332906 - 332911	6	
GRAND TOTAL(S):		86	$10750.00

DATE ENTERED INTO COMPUTER: SEP 05 2006 **INITIALS:** PB

After recording, please return to:
John C. Lacy
DeConcini McDonald Yetwin & Lacy, P.C.
2525 E. Broadway Blvd., #200
Tucson, AZ 85716

STATE OF ARIZONA)
) ss:
County of Pima)

CERTIFICATION OF PAYMENT OF MAINTENANCE FEE
IN LIEU OF AFFIDAVIT OF ANNUAL ASSESSMENT WORK

John C. Lacy, being first duly sworn, deposes and says that:

1. He is an agent for Nevada Pacific Mining Company Incorporated, a Nevada corporation, the owner and/or lessee of the unpatented mining claims and millsites situated in the Gold Basin Mining District, Mohave County, Arizona (the "Claims"), the location notices of which are of record in said county, and in the records of the Arizona State Office of the Bureau of Land Management under the file numbers indicated on the attached Exhibit A.

2. Pursuant to the 30 U.S.C. § 28f(a), as modified by 43 C.F.R. § 3830.21, as authorized by 30 U.S.C. § 28j(c), the owner has paid a maintenance fee of $125 per claim for the assessment year beginning September 1, 2006, and this Certificate is in lieu of an affidavit of performance of annual assessment work or notice of intent of hold

RECEIVED
B.L.M. AZ STATE OFFICE
2006 AUG 28 A 10:15
PHOENIX, ARIZONA

3. The name and address of the owner of the Group I and II Claims for which this Certificate is prepared is Nevada Pacific Mining Company Incorporated, P.O. Box 60610, Boulder City, NV 89006-0610. The names and address for the owners of the Group III Claims for which this Certificate is prepared are Russell M. Corn, Richard Ahern and Margaret Loghry, 2121 E. Monte Vista Dr., Tucson, AZ 85719. THIS IS NOT A CHANGE OF ADDRESS

4. The Claims are held and claimed by the owner for the valuable mineral contained therein, or in the case of millsites, for purposes related to mineral development.

DATED this 24th day of August, 2006.

John C. Lacy

The foregoing instrument was acknowledged before me this 24 day of August, 2006, by John C. Lacy.

Robin E. Barnes
Notary Public

OFFICIAL SEAL
ROBIN E. BARNES
Notary Public - Arizona
PIMA COUNTY
My Comm Exp 02/23/2010

EXHIBIT A

GROUP II

Unpatented claims held by Nevada Pacific Mining Company, Incorporated located in the Gold Basin Mining District, Mohave County, Arizona:

Name of Claim	*Location Date*	*Mohave Cty Rec'ds Book*	*Page*	*BLM Serial A MC No.*
In Section 19, Township 28 North, Range 18 West:				
Ring Bear	08/13/74	234	838	24466
Ring Bear No. 4	01/14/75	255	790	24468
Ring Bear No. 5	01/14/75	255	791	24467
In Section 25, Township 28 North, Range 19 West:				
Yucca No. 5	12/31/74	253	565	24475
Yucca No. 7	12/31/74	253	567	24476
Yucca No. 9	12/31/74	253	569	24477
Yucca No. 10	12/31/74	253	570	24478
Yucca No. 11	12/31/74	253	571	24479
Yucca No. 12	12/31/74	253	572	24480
Yucca No. 13	12/31/74	253	573	24481
Yucca No. 14	12/31/74	253	574	24482
Yucca No. 8	01/10/92	1994	472	319323
In Section 30, Township 28 North, Range 18 West:				
Cyclops No. 1	10/19/74	245	51	24469
Cyclops No. 2	10/19/74	245	53	24470
Cyclopic King No. 1	10/03/74	241	463	24471
Cyclopic King No. 2	10/03/74	241	464	24472
Cyclopic King No. 3	10/03/74	241	465	24473
Yucca No. 15	12/31/74	253	575	24483
Yucca No. 16	12/31/74	253	576	24484
Yucca No. 17	12/31/74	253	577	24485
Yucca No. 18	12/31/74	253	578	24486
Yucca No. 19	12/31/74	253	579	24487
Yucca No. 22	01/11/75	261	466	24488
Yucca No. 23	01/11/75	261	467	24489
Yucca No. 24	01/11/75	261	468	24490
Yucca No. 25	01/11/75	261	469	24491
Yucca No. 58	01/05/75	261	502	24492
Yucca No. 59	01/05/75	261	503	24493

RECEIVED
B.L.M. AZ STATE OFFICE
2006 AUG 28 A 10: 04
PHOENIX, ARIZONA

Name of Claim	*Location Date*	*Mohave Cty Rec'ds Book*	*Page*	*BLM Serial A MC No.*
Yucca No. 60	01/05/75	261	504	24494
Yucca No. 61	01/05/75	261	505	24495
Joshua No. 1	04/09/78	457	580	24496
Joshua No. 2	04/09/78	457	581	24497
Yucca No. 26	06/03/84	1028	934	225655
Yucca No. 57	02/18/92	2013	429	320083
Gold King No. 1	01/10/92	1994	470	319322
Yucca Millsite No. 1	11/09/94	2488	739	332906
Yucca Millsite No. 2	11/09/94	2488	741	332907
Yucca Millsite No. 3	11/09/94	2488	743	332908
Yucca Millsite No. 4	11/09/94	2488	745	332909
Yucca Millsite No. 5	11/09/94	2488	747	332910
Cyclops Millsite No. 1	11/09/94	2488	749	332911

In Section 6, Township 27 North, Range 17 West:

Gold Basin Millsite	05/24/91	1895	132	315139

GROUP I

Unpatented claims held by Nevada Pacific Mining Company, Incorporated located in the Gold Basin Mining District, Mohave County, Arizona:

In Section 4, Township 27 North, Range 18 West:

P. and L.M.	05/21/53	4-D (mines)	225	31972
Lee No. 5	01/19/75	261	524	34317
Lee No. 7	01/19/75	261	526	34318
Lee No. 9	01/19/75	261	528	34319

GROUP III

Unpatented claims held by Russell M. and Geraldine F. Corn, Richard and Twila G. Ahern and Margaret Loghry and leased to Nevada Pacific Mining Company, Incorporated located in the Gold Basin Mining District, Mohave County, Arizona:

2006 AUG 28 A 10: 04
PHOENIX, ARIZONA
RECEIVED
B.L.M. AZ STATE OFFICE

In Sections 30 and 31, Township 28 North, Range 18 West and Sections 24 and 25, Township 28 North, Range 19 West:

Name of Claim	*Location Date*	*Mohave Cty Rec'ds Book*	*Page*	*BLM Serial A MC No.*
GB 32	3/17/82	799	296-297	163533
GB 32 Amended	9/01/93	2285	899-900	
GB 33	3/16/82	799	298-299	163534
GB 33 Amended	9/01/93	2285	901-902	
GB 34	3/16/82	799	300-301	163535
GB 34 Amended	9/01/93	2285	903-904	
GB 35	3/16/82	799	302-303	163536
GB 35 Amended	9/01/93	2275	905-906	
GBX 1	9/01/93	2285	907-908	328362
GBX 2	9/01/93	2285	909-910	328363
GBX 4	9/01/93	2285	913-914	328364
GBX 5	9/01/93	2285	915-916	328365
GBX 6	9/01/93	2285	917-918	328366
GBX 7	9/01/93	2285	919-920	328367
GBX 8	9/01/93	2285	921-922	328368
GBX 9	9/01/93	2285	923-924	328369
GBX 10	9/01/93	2285	925-926	328370
GBX 11	9/01/93	2285	927-928	328371
GBX 12	9/01/93	2285	929-930	328372
GBX 13	9/01/93	2285	931-932	328373
GBX 14	9/01/93	2285	933-934	328374
GBX 15	9/01/93	2285	935-936	328375
GBX 16	9/01/93	2285	937-938	328376
GBX 17	9/01/93	2285	939-940	328377
GBX 18	9/01/93	2285	941-942	328378
GBX 19	9/01/93	2285	943-944	328379
GBX 20	9/01/93	2285	945-946	328380
GBX 21	9/01/93	2285	947-948	328381
GBX 22	9/01/93	2285	949-950	328382
GBX 23	9/01/93	2285	951-952	328383
GBX 24	9/01/93	2285	953-954	328384
GBX 25	9/01/93	2285	955-956	328385
GBX 26	9/01/93	2285	957-958	328386
GBX 27	9/01/93	2285	959-960	328387
GBX 28	9/01/93	2285	961-962	328388
GBX 29	9/01/93	2285	963-964	328389
GBX 30	9/01/93	2285	965-966	328390
GBX 33	9/01/93	2285	967-968	328391
GBX 34	9/01/93	2285	969-970	328392

2006 AUG 28 A 10: 04
PHOENIX, ARIZONA
RECEIVED
B.L.M. AZ STATE OFFICE

Name of Claim	*Location Date*	*Mohave Cty Rec'ds Book*	*Page*	*BLM Serial A MC No.*
GBX 35	9/01/93	2285	971-972	328393
GBX 36	9/01/93	2285	973-974	328394
GBX 37	9/01/93	2285	975-976	328395
GBX 38	9/01/93	2285	977-978	328396
GBX 39	9/01/93	2285	979-980	328397

I:\FILES\DOCS\AURU01\220711\DOC\FP3447.DOC

RECEIVED
B.L.M. AZ STATE OFFICE
2006 AUG 28 A 10: 04
PHOENIX, ARIZONA

United States Department of the Interior
Bureau of Land Management
BUSINESS & SUPPORT SVCS DIV
ONE N CENTRAL AVE
PHOENIX, AZ 85004 -2203
Phone: (602) 417-9200

Receipt

No: 1346571

Transaction #: 1391836
Date of Transaction: 08/29/2006

ENTERED INTO COMPUTER
SEP 05 2006 fB

CUSTOMER:	JOHN C LACY DECONCINI MCDONALD YETWIN & LACY PC 2525 E BROADWAY BLVD #200 TUCSON,AZ 85716

LINE #	QTY	DESCRIPTION	REMARKS	UNIT PRICE	TOTAL
1	1.00	LOCATABLE MINERALS / MINING CLAIMS-NOT NEW-UNADJUD,ONE AUTH NO. ONLY / MINING CLAIM MONEY RECEIVED (455) **CASES:** AMC24466/$10750.00	MAIN 2007 (86)	- n/a -	10750.00
				TOTAL:	**$10,750.00**

PAYMENT INFORMATION				
1	AMOUNT:	$10,750.00	POSTMARKED:	08/24/2006
	TYPE:	CHECK	RECEIVED:	08/28/2006
	CHECK NO:	3342		
	NAME:	AURUMBANK, INC P.O. BOX 60610 BOULDER CITY NV 89006		

REMARKS

This receipt was generated by the automated BLM Collections and Billing System and is a paper representation of a portion of the official electronic record contained therein.

United States Department of the Interior
Bureau of Land Management
BUSINESS & SUPPORT SVCS DIV
222 N CENTRAL AVE
PHOENIX, AZ 85004 -2203
Phone: (602) 417-9200

Receipt

No: 1139554

AMC 24466
AMC 319322
AMC 225655
AMC 320083
AMC 332906
AMC 315139
AMC 31972
AMC 34315
AMC [redacted]163502
AMC 328362

Transaction #: 1178751
Date of Transaction: 08/29/2005

CUSTOMER: JOHN C LACY
DECONCINI MCDONALD YETWIN & LACY PC
2525 E BROADWAY BLVD #200
TUCSON,AZ 85716

LINE #	QTY	DESCRIPTION	REMARKS	UNIT PRICE	TOTAL
1	1.00	LOCATABLE MINERALS / MINING CLAIMS-NOT NEW-UNADJUD,ONE AUTH NO. ONLY / MINING CLAIM MONEY RECEIVED (455) **CASES:** AMC24466/$10750.00	MAINT 2006 (86)	- n/a -	10750.00
				TOTAL:	**$10,750.00**

PAYMENT INFORMATION				
1	AMOUNT:	$10,750.00	POSTMARKED:	08/25/2005
	TYPE:	CHECK	RECEIVED:	08/26/2005
	CHECK NO:	3045		
	NAME:	AURUMBANK INC 2525 E BROADWAY BLVD #200 TUCSON AZ 85716		

REMARKS

This receipt was generated by the automated BLM Collections and Billing System and is a paper representation of a portion of the official electronic record contained therein.

RE 9/16/05

After recording, please return to:
John C. Lacy
DeConcini McDonald Yetwin & Lacy, P.C.
2525 E. Broadway Blvd., #200
Tucson, AZ 85716

STATE OF ARIZONA)
) ss:
County of Pima)

CERTIFICATION OF PAYMENT OF MAINTENANCE FEE
IN LIEU OF AFFIDAVIT OF ANNUAL ASSESSMENT WORK

John C. Lacy, being first duly sworn, deposes and says that:

1. He is an agent for Nevada Pacific Mining Company Incorporated, a Nevada corporation, the owner and/or lessee of the unpatented mining claims and millsites situated in the Gold Basin Mining District, Mohave County, Arizona (the "Claims"), the location notices of which are of record in said county, and in the records of the Arizona State Office of the Bureau of Land Management under the file numbers indicated on the attached Exhibit A.

2. Pursuant to the 30 U.S.C. § 28f(a), as modified by 43 C.F.R. § 3830.21, as authorized by 30 U.S.C. § 28j(c), the owner has paid a maintenance fee of $125 per claim for the assessment year beginning September 1, 2005, and this Certificate is in lieu of an affidavit of performance of annual assessment work or notice of intent of hold.

3. The name and address of the owner of the Group I and II Claims for which this Certificate is prepared is Nevada Pacific Mining Company Incorporated, P.O. Box 60610, Boulder City, NV 89006-0610. The names and address for the owners of the Group III Claims for which this Certificate is prepared are Russell M. Corn, Richard Ahern and Margaret Loghry, 2121 E. Monte Vista Dr., Tucson, AZ 85719. THIS IS NOT A CHANGE OF ADDRESS

4. The Claims are held and claimed by the owner for the valuable mineral contained therein, or in the case of millsites, for purposes related to mineral development.

RECEIVED
BUREAU OF
LAND MANAGEMENT
2005 AUG 26 P 1:59
ARIZONA
STATE OFFICE
PHOENIX, ARIZONA

DATED this 24th day of August, 2005.

John C. Lacy

The foregoing instrument was acknowledged before me this 24th day of August, 2005, by John C. Lacy, Agent for Nevada Pacific Mining Company Incorporated, a Nevada corporation, on behalf of the corporation.

Robin E. Barnes

Notary Public

OFFICIAL SEAL
ROBIN E. BARNES
Notary Public - Arizona
PIMA COUNTY
My Commission Expires
February 23, 2006

RECEIVED
BUREAU OF
LAND MANAGEMENT
2005 AUG 26 P 1:59
ARIZONA
STATE OFFICE
PHOENIX, ARIZONA

EXHIBIT A

GROUP II

Unpatented claims held by Nevada Pacific Mining Company, Incorporated located in the Gold Basin Mining District, Mohave County, Arizona:

Name of Claim	*Location Date*	*Mohave Cty Rec'ds Book*	*Page*	*BLM Serial A MC No.*
In Section 19, Township 28 North, Range 18 West:				
Ring Bear	08/13/74	234	838	24466
Ring Bear No. 4	01/14/75	255	790	24468
Ring Bear No. 5	01/14/75	255	791	24467
In Section 25, Township 28 North, Range 19 West:				
Yucca No. 5	12/31/74	253	565	24475
Yucca No. 7	12/31/74	253	567	24476
Yucca No. 9	12/31/74	253	569	24477
Yucca No. 10	12/31/74	253	570	24478
Yucca No. 11	12/31/74	253	571	24479
Yucca No. 12	12/31/74	253	572	24480
Yucca No. 13	12/31/74	253	573	24481
Yucca No. 14	12/31/74	253	574	24482
Yucca No. 8	01/10/92	1994	472	319323
In Section 30, Township 28 North, Range 18 West:				
Cyclops No. 1	10/19/74	245	51	24469
Cyclops No. 2	10/19/74	245	53	24470
Cyclopic King No. 1	10/03/74	241	463	24471
Cyclopic King No. 2	10/03/74	241	464	24472
Cyclopic King No. 3	10/03/74	241	465	24473
Yucca No. 15	12/31/74	253	575	24483
Yucca No. 16	12/31/74	253	576	24484
Yucca No. 17	12/31/74	253	577	24485
Yucca No. 18	12/31/74	253	578	24486
Yucca No. 19	12/31/74	253	579	24487
Yucca No. 22	01/11/75	261	466	24488
Yucca No. 23	01/11/75	261	467	24489
Yucca No. 24	01/11/75	261	468	24490
Yucca No. 25	01/11/75	261	469	24491
Yucca No. 58	01/05/75	261	502	24492
Yucca No. 59	01/05/75	261	503	24493

RECEIVED
BUREAU OF
LAND MANAGEMENT
2005 AUG 26 P 1:59
ARIZONA
STATE OFFICE
PHOENIX, ARIZONA

28
18
35
5
86 Dm

RE 9/16/05

Name of Claim	*Location Date*	*Mohave Cty Rec'ds Book*	*Page*	*BLM Serial A MC No.*
Yucca No. 60	01/05/75	261	504	24494
Yucca No. 61	01/05/75	261	505	24495
Joshua No. 1	04/09/78	457	580	24496
Joshua No. 2	04/09/78	457	581	24497
Yucca No. 26	06/03/84	1028	934	225655
Yucca No. 57	02/18/92	2013	429	320083
Gold King No. 1	01/10/92	1994	470	319322
Yucca Millsite No. 1	11/09/94	2488	739	332906
Yucca Millsite No. 2	11/09/94	2488	741	332907
Yucca Millsite No. 3	11/09/94	2488	743	332908
Yucca Millsite No. 4	11/09/94	2488	745	332909
Yucca Millsite No. 5	11/09/94	2488	747	332910
Cyclops Millsite No. 1	11/09/94	2488	749	332911

In Section 6, Township 27 North, Range 17 West:

Gold Basin Millsite	05/24/91	1895	132	315139

RECEIVED
BUREAU OF
LAND MANAGEMENT
2005 AUG 26 P 1:58
ARIZONA
STATE OFFICE
PHOENIX, ARIZONA

GROUP I

Unpatented claims held by Nevada Pacific Mining Company, Incorporated located in the Gold Basin Mining District, Mohave County, Arizona:

In Section 4, Township 27 North, Range 18 West:

P. and L.M.	05/21/53	4-D (mines)	225	31972
Lee No. 5	01/19/75	261	524	34317
Lee No. 7	01/19/75	261	526	34318
Lee No. 9	01/19/75	261	528	34319

18

GROUP III

Unpatented claims held by Russell M. and Geraldine F. Corn, Richard and Twila G. Ahern and Margaret Loghry and leased to Nevada Pacific Mining Company, Incorporated located in the Gold Basin Mining District, Mohave County, Arizona:

18

RE 9/16/05

In Sections 30 and 31, Township 28 North, Range 18 West and Sections 24 and 25, Township 28 North, Range 19 West:

Name of Claim	*Location Date*	*Mohave Cty Rec'ds Book*	*Page*	*BLM Serial A MC No.*
GB 32	3/17/82	799	296-297	163533
GB 32 Amended	9/01/93	2285	899-900	
GB 33	3/16/82	799	298-299	163534
GB 33 Amended	9/01/93	2285	901-902	
GB 34	3/16/82	799	300-301	163535
GB 34 Amended	9/01/93	2285	903-904	
GB 35	3/16/82	799	302-303	163536
GB 35 Amended	9/01/93	2275	905-906	
GBX 1	9/01/93	2285	907-908	328362
GBX 2	9/01/93	2285	909-910	328363
GBX 4	9/01/93	2285	913-914	328364
GBX 5	9/01/93	2285	915-916	328365
GBX 6	9/01/93	2285	917-918	328366
GBX 7	9/01/93	2285	919-920	328367
GBX 8	9/01/93	2285	921-922	328368
GBX 9	9/01/93	2285	923-924	328369
GBX 10	9/01/93	2285	925-926	328370
GBX 11	9/01/93	2285	927-928	328371
GBX 12	9/01/93	2285	929-930	328372
GBX 13	9/01/93	2285	931-932	328373
GBX 14	9/01/93	2285	933-934	328374
GBX 15	9/01/93	2285	935-936	328375
GBX 16	9/01/93	2285	937-938	328376
GBX 17	9/01/93	2285	939-940	328377
GBX 18	9/01/93	2285	941-942	328378
GBX 19	9/01/93	2285	943-944	328379
GBX 20	9/01/93	2285	945-946	328380
GBX 21	9/01/93	2285	947-948	328381
GBX 22	9/01/93	2285	949-950	328382
GBX 23	9/01/93	2285	951-952	328383
GBX 24	9/01/93	2285	953-954	328384
GBX 25	9/01/93	2285	955-956	328385
GBX 26	9/01/93	2285	957-958	328386
GBX 27	9/01/93	2285	959-960	328387
GBX 28	9/01/93	2285	961-962	328388
GBX 29	9/01/93	2285	963-964	328389
GBX 30	9/01/93	2285	965-966	328390
GBX 33	9/01/93	2285	967-968	328391
GBX 34	9/01/93	2285	969-970	328392

RECEIVED
BUREAU OF
LAND MANAGEMENT
2005 AUG 26 P 1:58
ARIZONA
STATE OFFICE
PHOENIX, ARIZONA

RE 9/16/05

Name of Claim	Location Date	Mohave Cty Rec'ds Book	Page	BLM Serial A MC No.
GBX 35	9/01/93	2285	971-972	328393
GBX 36	9/01/93	2285	973-974	328394
GBX 37	9/01/93	2285	975-976	328395
GBX 38	9/01/93	2285	977-978	328396
GBX 39	9/01/93	2285	979-980	328397

I:\FILES\DOCS\AURU01\220711\DOC\EN6264.DOC

RECEIVED
BUREAU OF
LAND MANAGEMENT
2005 AUG 26 P 1:58
ARIZONA
STATE OFFICE
PHOENIX, ARIZONA

RE 9/16/05

Amc 24466
319322
163502
328362
225655
326083
319322
332906
315139
31972
343315

3833 (933) AB

October 22, 2004

Mr. John Lacy

BLM has received your 2005 Maintenance Fee payment of $10,750 for 85 mining claims. The annual maintenance fee is $125 per claim. You total for 85 claims is $10,625.

Therefore, $125 is being refunded to you. You should receive a refund check within 4 – 6 weeks. If you have any questions regarding this action please contact Amy Bunda at 602-417-9334.

Amy Bunda

Amy Bunda
Land Law Examiner

Talked to Robin Barnes regarding refund. Amc 328381 was left off the list of claims being paid for. It was too late to cancel Refund. Therefore new check was sent from Deconcini, McDonald, Yetwin & Lacy on 11/10/04 Receipt # 982819

Authorized Date 10/21/2004
Instructions to REFUND $125 TO JOHN LACY RECEIPT #933671 FOR OVERPAYMENT
Accounts OF 2005 MAINT FEES AB
Login ID 2393
Entry Date 10/21/2004
Total Amount $125.00

After recording, please return to:
John C. Lacy
DeConcini McDonald Yetwin & Lacy, P.C.
2525 E. Broadway Blvd., #200
Tucson, AZ 85716

BUREAU OF LAND MANAGEMENT
2004 AUG 20 A 10:48
ARIZONA STATE OFFICE PHOENIX, ARIZONA

STATE OF ARIZONA)
) ss:
County of Pima)

CERTIFICATION OF PAYMENT OF MAINTENANCE FEE IN LIEU OF AFFIDAVIT OF ANNUAL ASSESSMENT WORK

John C. Lacy, being first duly sworn, deposes and says that:

1. He is an agent for Nevada Pacific Mining Company Incorporated, a Nevada corporation, the owner and/or lessee of the unpatented mining claims and millsites situated in the Gold Basin Mining District, Mohave County, Arizona (the "Claims"), the location notices of which are of record in said county, and in the records of the Arizona State Office of the Bureau of Land Management under the file numbers indicated on the attached Exhibit A.

2. Pursuant to the 30 U.S.C. § 28f(a), as modified by 43 C.F.R. § 3830.21, as authorized by 30 U.S.C. § 28j(c), the owner has paid a maintenance fee of $125 per claim for the assessment year beginning September 1, 2004, and this Certificate is in lieu of an affidavit of performance of annual assessment work or notice of intent of hold.

3. The name and address of the owner of the Group I and II Claims for which this Certificate is prepared is Nevada Pacific Mining Company Incorporated, P.O. Box 60610, Boulder City, NV 89006-0610. The names and address for the owners of the Group III Claims for which this Certificate is prepared are Russell M. Corn, Richard Ahern and Margaret Loghry, 2121 E. Monte Vista Dr., Tucson, AZ 85719. **THIS IS NOT A CHANGE OF ADDRESS**

4. The Claims are held and claimed by the owner for the valuable mineral contained therein, or in the case of millsites, for purposes related to mineral development.

DATED this 16th day of August, 2004.

John C. Lacy

The foregoing instrument was acknowledged before me this 16th day of August, 2004, by John C. Lacy, Agent for Nevada Pacific Mining Company Incorporated, a Nevada corporation, on behalf of the corporation.

Robin E. Barnes
Notary Public

OFFICIAL SEAL
ROBIN E. BARNES
Notary Public - Arizona
PIMA COUNTY
My Commission Expires
February 23, 2006

ENTERED INTO COMPUTER
8/27/04 aB

EXHIBIT A

GROUP II

Unpatented claims held by Nevada Pacific Mining Company, Incorporated located in the Gold Basin Mining District, Mohave County, Arizona:

Name of Claim	Location Date	Mohave Cty Rec'ds Book	Page	BLM Serial A MC No.
In Section 19, Township 28 North, Range 18 West:				
Ring Bear	08/13/74	234	838	24466
Ring Bear No. 4	01/14/75	255	790	24468
Ring Bear No. 5	01/14/75	255	791	24467
In Section 25, Township 28 North, Range 19 West:				
Yucca No. 5	12/31/74	253	565	24475
Yucca No. 7	12/31/74	253	567	24476
Yucca No. 9	12/31/74	253	569	24477
Yucca No. 10	12/31/74	253	570	24478
Yucca No. 11	12/31/74	253	571	24479
Yucca No. 12	12/31/74	253	572	24480
Yucca No. 13	12/31/74	253	573	24481
Yucca No. 14	12/31/74	253	574	24482
Yucca No. 8	01/10/92	1994	472	319323
In Section 30, Township 28 North, Range 18 West:				
Cyclops No. 1	10/19/74	245	51	24469
Cyclops No. 2	10/19/74	245	53	24470
Cyclopic King No. 1	10/03/74	241	463	24471
Cyclopic King No. 2	10/03/74	241	464	24472
Cyclopic King No. 3	10/03/74	241	465	24473
Yucca No. 15	12/31/74	253	575	24483
Yucca No. 16	12/31/74	253	576	24484
Yucca No. 17	12/31/74	253	577	24485
Yucca No. 18	12/31/74	253	578	24486
Yucca No. 19	12/31/74	253	579	24487
Yucca No. 22	01/11/75	261	466	24488
Yucca No. 23	01/11/75	261	467	24489
Yucca No. 24	01/11/75	261	468	24490
Yucca No. 25	01/11/75	261	469	24491
Yucca No. 58	01/05/75	261	502	24492
Yucca No. 59	01/05/75	261	503	24493
Yucca No. 60	01/05/75	261	504	24494
Yucca No. 61	01/05/75	261	505	24495
Joshua No. 1	04/09/78	457	580	24496
Joshua No. 2	04/09/78	457	581	24497
Yucca No. 26	06/03/84	1028	934	225655
Yucca No. 57	02/18/92	2013	429	320083
Gold King No. 1	01/10/92	1994	470	319322

2004 AUG 20 A 10: 48
BUREAU OF LAND MANAGEMENT

Name of Claim	Location Date	Mohave Cty Rec'ds Book	Page	BLM Serial A MC No.
Yucca Millsite No. 1	11/09/94	2488	739	332906
Yucca Millsite No. 2	11/09/94	2488	741	332907
Yucca Millsite No. 3	11/09/94	2488	743	332908
Yucca Millsite No. 4	11/09/94	2488	745	332909
Yucca Millsite No. 5	11/09/94	2488	747	332910
Cyclops Millsite No. 1	11/09/94	2488	749	332911

In Section 6, Township 27 North, Range 17 West:

Gold Basin Millsite	05/24/91	1895	132	315139

BUREAU OF LAND MANAGEMENT
2004 AUG 26 A 10:48
STATE OFFICE PHOENIX, ARIZONA

GROUP I

Unpatented claims held by Nevada Pacific Mining Company, Incorporated located in the Gold Basin Mining District, Mohave County, Arizona:

In Section 4, Township 27 North, Range 18 West:

P. and L.M.	05/21/53	4-D (mines)	225	31972
Lee No. 5	01/19/75	261	524	34317
Lee No. 7	01/19/75	261	526	34318
Lee No. 9	01/19/75	261	528	34319

GROUP III

Unpatented claims held by Russell M. and Geraldine F. Corn, Richard and Twila G. Ahern and Margaret Loghry and leased to Nevada Pacific Mining Company, Incorporated located in the Gold Basin Mining District, Mohave County, Arizona:

In Sections 30 and 31, Township 28 North, Range 18 West and Sections 24 and 25, Township 28 North, Range 19 West:

GB 32	3/17/82	799	296-297	163533
GB 32 Amended	9/01/93	2285	899-900	
GB 33	3/16/82	799	298-299	163534
GB 33 Amended	9/01/93	2285	901-902	
GB 34	3/16/82	799	300-301	163535
GB 34 Amended	9/01/93	2285	903-904	
GB 35	3/16/82	799	302-303	163536
GB 35 Amended	9/01/93	2275	905-906	
GBX 1	9/01/93	2285	907-908	328362
GBX 2	9/01/93	2285	909-910	328363

Name of Claim	Location Date	Mohave Cty Rec'ds Book	Page	BLM A MC Serial No.
GBX 4	9/01/93	2285	913-914	328364
GBX 5	9/01/93	2285	915-916	328365
GBX 6	9/01/93	2285	917-918	328366
GBX 7	9/01/93	2285	919-920	328367
GBX 8	9/01/93	2285	921-922	328368
GBX 9	9/01/93	2285	923-924	328369
GBX 10	9/01/93	2285	925-926	328370
GBX 11	9/01/93	2285	927-928	328371
GBX 12	9/01/93	2285	929-930	328372
GBX 13	9/01/93	2285	931-932	328373
GBX 14	9/01/93	2285	933-934	328374
GBX 15	9/01/93	2285	935-936	328375
GBX 16	9/01/93	2285	937-938	328376
GBX 17	9/01/93	2285	939-940	328377
GBX 18	9/01/93	2285	941-942	328378
GBX 19	9/01/93	2285	943-944	328379
GBX 20	9/01/93	2285	945-946	328380
GBX 21	9/01/93	2285	947-948	328382
GBX 23	9/01/93	2285	951-952	328383
GBX 24	9/01/93	2285	953-954	328384
GBX 25	9/01/93	2285	955-956	328385
GBX 26	9/01/93	2285	957-958	328386
GBX 27	9/01/93	2285	959-960	328387
GBX 28	9/01/93	2285	961-962	328388
GBX 29	9/01/93	2285	963-964	328389
GBX 30	9/01/93	2285	965-966	328390
GBX 33	9/01/93	2285	967-968	328391
GBX 34	9/01/93	2285	969-970	328392
GBX 35	9/01/93	2285	971-972	328393
GBX 36	9/01/93	2285	973-974	328394
GBX 37	9/01/93	2285	975-976	328395
GBX 38	9/01/93	2285	977-978	328396
GBX 39	9/01/93	2285	979-980	328397

59

I:\files\docs\AURU01\220711\DOC\DI9287.WPD

United States Department of the Interior
Bureau of Land Management
BUSINESS & SUPPORT SVCS DIV
222 N CENTRAL AVE
PHOENIX, AZ 85004 -2203
Phone: (602) 417-9200

Receipt
No: 933671

Transaction #: 967963
Date of Transaction: 08/20/2004

CUSTOMER: JOHN LACY
2525 E BROADWAY #200
TUCSON,AZ 85716

LINE #	QTY	DESCRIPTION	REMARKS	UNIT PRICE	TOTAL
1	1.00	LOCATABLE MINERALS / MINING CLAIMS-NOT NEW-UNADJUD,ONE AUTH NO. ONLY / MINING CLAIM MONEY RECEIVED (455) **CASES:** AMC24466/$10625.00	MAINT 2005 (85)	- n/a -	10625.00
2	1.00	OVERPAYMENT / OVERPAYMENT OF FEES / OVERPAYMENT OF MORE THAN $1 (455)	Refunded 10/22/04 as	- n/a -	125.00
				TOTAL:	**$10,750.00**

PAYMENT INFORMATION

1	AMOUNT:	$10,750.00	POSTMARKED:	08/16/2004
	TYPE:	CHECK	RECEIVED:	08/17/2004
	CHECK NO:	2534		
	NAME:	AURUMBANK, INC. PO BOX 60610 BOULDER CITY NV 89006		

REMARKS

This receipt was generated by the automated BLM Collections and Billing System and is a paper representation of a portion of the official electronic record contained therein.

Amc 328381 add on for the additional funds

D[illegible]NCINI MCDONALD YETWIN & L[illegible]

A PROFESSIONAL CORPORATION
ATTORNEYS AT LAW
2525 EAST BROADWAY BOULEVARD ▪ SUITE 200 ▪ TUCSON, ARIZONA 85716-5300
(520) 322-5000 ▪ (520) 322-5585 (Fax)

EVO DeCONCINI (1901-1986)

JOHN R. McDONALD
RICHARD M. YETWIN
JOHN C. RICHARDSON
SPENCER A. SMITH
DENISE M. BAINTON
WAYNE E. YEHLING
SHELTON L. FREEMAN
JEFFREY R. SIMMONS
LISA ANNE SMITH
ALICE W. CALLISON
NANCY J. MARCH
ALAN N. ARIAV
SARAH LYNN TOWNSEND

DENNIS DeCONCINI
JOHN C. LACY
JAMES A. JUTRY
MICHAEL R. URMAN
GARY F. URMAN
DAVID V. SANDERSON
ALAN L. STEIN
ALYCE L. PENNINGTON
NATHAN B. HANNAH
HEATHER K. GAINES
SHEFALI MILCZAREK-DESAI
STACY RUPPRECHT BUTLER

RICHARD C. KATZ - OF COUNSEL
SARA J. VANCE - OF COUNSEL

2025 NORTH THIRD STREET, SUITE 230
PHOENIX, ARIZONA 85004-1472
(602) 282-0500
FAX: (602) 282-0520

19 WEST BIRCH AVENUE
FLAGSTAFF, ARIZONA 86001
(928) 214-0466
FAX: (928) 214-6212

517 "C" STREET, NE
WASHINGTON, D.C. 20002-7307
(202) 546-6900
FAX: (202) 543-5044

www.deconcinimcdonald.com
PLEASE updaREPLY TO TUCSON
rbarnes@dmyl.com

November 8, 2004

RECEIVED
B.L.M. AZ STATE OFFICE
2004 NOV 10 P 1:49
PHOENIX, ARIZONA

Bureau of Land Management
Attn: Cashier
Arizona State Office
222 N. Central Avenue
Phoenix, AZ 85004

RE: Correction to Claim Maintenance Fee Refund

Dear Sir or Madam:

Pursuant to the instructions of Amy Bunds, enclosed is our firm check in the amount of $125.00 to repay the 2004/2005 Claim Maintenance Fee for A MC 328381. The fees initially forwarded to your office in August 20, 2004, were inadvertently refunded to our client.

Thank you for your assistance and please feel free to contact me with any questions or concerns.

Sincerely,

Robin E. Barnes

Robin E. Barnes, CP
Certified Paralegal

reb

c: Alan I. Brown

I:\FILES\DOCS\AURU01\220711\LTR\DX0163.DOC

[illegible]TERED INTO COMPUTER
11/19/04 aB

United States Department of the Interior
Bureau of Land Management
BUSINESS & SUPPORT SVCS DIV
222 N CENTRAL AVE
PHOENIX, AZ 85004 -2203
Phone: (602) 417-9200

Receipt	
No:	982819

Transaction #: 1017918
Date of Transaction: 11/10/2004

CUSTOMER:	DECONCINI MCDONALD YETWIN & LACY 2525 E BROADWAY BLVD STE 200 TUCSON 58716

LINE #	QTY	DESCRIPTION	REMARKS	UNIT PRICE	TOTAL
1	1.00	LOCATABLE MINERALS / MINING CLAIMS-NOT NEW-UNADJUD,ONE AUTH NO. ONLY / MINING CLAIM MONEY RECEIVED (455) **CASES:** AMC328381/$125.00	MAINT 2005 - 1	- n/a -	125.00
				TOTAL:	**$125.00**

PAYMENT INFORMATION				
1	AMOUNT:	$125.00	POSTMARKED:	N/A
	TYPE:	CHECK	RECEIVED:	11/10/2004
	CHECK NO:	021429		
	NAME:	DECONCINI MCDONALD YETWIN & LACY 2525 E BROADWAY BLVD STE 200 TUCSON 58716		

REMARKS

This receipt was generated by the automated BLM Collections and Billing System and is a paper representation of a portion of the official electronic record contained therein.

LEAD FILE NUMBERS AMC 24466; 31972; 34315; 163502
225655; 315139; 319322; 320083; 328362; 332906

AMC NUMBER (S)	AMOUNT
24466 - 24473	800
24475 - 24497	2300
31972	100
34317 - 34319	300
163533 - 163536	400
225655	100
315139	100
319322 - 319323	200
320083	100
328362 - 328397	3600
332906 - 332911	600
TOTAL:	$ 8600.00

AMC NUMBER (S)	AMOUNT
TOTAL:	$

ENTERED INTO COMPUTER
8/21/2003 PB

8 claims @ 100 = 8,600.00

DECONCINI McDONALD YETWIN & LACY

A PROFESSIONAL CORPORATION
ATTORNEYS AT LAW
2525 EAST BROADWAY BOULEVARD ■ SUITE 200 ■ TUCSON, ARIZONA 85716-5300
(520) 322-5000 ■ (520) 322-5585 (Fax)

EVO DECONCINI (1901-1986)

JOHN R. McDONALD
RICHARD M. YETWIN
JOHN C. RICHARDSON
SPENCER A. SMITH
DENISE M. BAINTON
WAYNE E. YEHLING
SHELTON L. FREEMAN
JEFFREY R. SIMMONS
LISA ANNE SMITH
CHRISTINA URIAS
NANCY J. MARCH
SHEFALI MILCZAREK-DESAI
DENNIS DECONCINI
JOHN C. LACY
JAMES A. JUTRY
MICHAEL R. URMAN
GARY F. URMAN
DAVID V. SANDERSON
ALAN L. STEIN
ALYCE L. PENNINGTON
NATHAN B. HANNAH
HEATHER K. GAINES
ALICE W. CALLISON
ALAN N. ARIAV

RICHARD C. KATZ - OF COUNSEL
SARA J. VANCE - OF COUNSEL
THOMAS G. ASIMOU - OF COUNSEL

2025 NORTH THIRD STREET, SUITE 230
PHOENIX, ARIZONA 85004-1472
(602) 282-0500
FAX: (602) 282-0520

517 "C" STREET, NE
WASHINGTON, D.C. 20002-7307
(202) 546-6900
FAX: (202) 543-5044

www.deconcinimcdonald.com

PLEASE REPLY TO TUCSON

August 8, 2003

Via Certified Mail
Return Receipt Requested

RECEIVED
B.L.M. AZ STATE OFFICE
2003 AUG 11 P 2:21
PHOENIX, ARIZONA

Bureau of Land Management
Arizona State Office
Attn: Public Room
222 N. Central Ave.
Phoenix, AZ 85004

Re: **Payment of Claim Maintenance Fees**

Dear Ladies and Gentlemen:

Delivered herewith is a check in the amount of $8,600.00 as payment of the claim maintenance fees pursuant to Sections 10101(a) and (b) of the Omnibus Budget Reconciliation Act of 1993 (Act of August 10, 1993, 107 Stat. 312), as extended by the Department of Interior and Related Agencies Appropriations Act of October 21, 1998 (P.L. 105-277) and 43 CFR §3833.1-5(b), for the assessment year beginning September 1, 2003.

A copy of the Certification of Payment of Maintenance Fee in Lieu of Affidavit of Annual Assessment Work that will be filed in the official records of Mohave County, Arizona, is also enclosed herewith. The owners of the claims continue to be Nevada Pacific Mining Company Incorporated, Russell M. Corn and James D. Loghry.

Sincerely,

Robin E. Barnes

Robin E. Barnes, CLA
Paralegal

c. w/ enc Alan Brown
I:\files\docs\NEVA01\220711\LTR\CG8784.WPD

ENTERED INTO COMPUTER
8/21/2003 PB

After recording, please return to:
John C. Lacy
DeConcini McDonald Yetwin & Lacy, P.C.
2525 E. Broadway Blvd., #200
Tucson, AZ 85716

RECEIVED
B.L.M. AZ STATE OFFICE
2003 AUG 11 P 2: 21
PHOENIX, ARIZONA

STATE OF ARIZONA)
) ss:
County of Pima)

CERTIFICATION OF PAYMENT OF MAINTENANCE FEE IN LIEU OF AFFIDAVIT OF ANNUAL ASSESSMENT WORK

John C. Lacy, being first duly sworn, deposes and says that:

1. He is an agent for Nevada Pacific Mining Company Incorporated, a Nevada corporation, the owner and/or lessee of the unpatented mining claims and millsites situated in the Gold Basin Mining District, Mohave County, Arizona (the "Claims"), the location notices of which are of record in said county, and in the records of the Arizona State Office of the Bureau of Land Management under the file numbers indicated on the attached Exhibit A.

2. Pursuant to the Sections 10101 (a) and (b) of the Omnibus Budget Reconciliation Act of 1993 (Act of August 10, 1993, 107 Stat. 312), as extended by the Department of the Interior and Related Agencies Appropriations Act of October 21, 1998 (P.L. 105-277) and 43 CFR § 3833.1-5(b), the owner has paid a maintenance fee of $100 per claim for the assessment year beginning September 1, 2003, and this Certificate is in lieu of an affidavit of performance of annual assessment work or notice of intent of hold.

3. The name and address of the owner of the Group I and II Claims for which this Certificate is prepared is Nevada Pacific Mining Company Incorporated, P.O. Box 60610, Boulder City, NV 89006-0610. The names and address for the owners of the Group III Claims for which this Certificate is prepared are Russell M. Corn and James D. Loghry, 2121 E. Monte Vista Dr., Tucson, AZ 85719. **THIS IS NOT A CHANGE OF ADDRESS**

4. The Claims are held and claimed by the owner for the valuable mineral contained therein, or in the case of millsites, for purposes related to mineral development.

DATED this ___ day of August, 2003.

_____
John C. Lacy

The foregoing instrument was acknowledged before me this ___ day of August, 2003, by John C. Lacy, Agent for Nevada Pacific Mining Company Incorporated, a Nevada corporation, on behalf of the corporation.

ENTERED INTO COMPUTER
8/21/2003 PB

_____
Notary Public

EXHIBIT A

GROUP II

Unpatented claims held by Nevada Pacific Mining Company, Incorporated located in the Gold Basin Mining District, Mohave County, Arizona:

Name of Claim	Location Date	Mohave Cty Rec'ds Book	Page	BLM Serial A MC No.
In Section 19, Township 28 North, Range 18 West:				
Ring Bear	08/13/74	234	838	24466
Ring Bear No. 4	01/14/75	255	790	24468
Ring Bear No. 5	01/14/75	255	791	24467
In Section 25, Township 28 North, Range 19 West:				
Yucca No. 5	12/31/74	253	565	24475
Yucca No. 7	12/31/74	253	567	24476
Yucca No. 9	12/31/74	253	569	24477
Yucca No. 10	12/31/74	253	570	24478
Yucca No. 11	12/31/74	253	571	24479
Yucca No. 12	12/31/74	253	572	24480
Yucca No. 13	12/31/74	253	573	24481
Yucca No. 14	12/31/74	253	574	24482
Yucca No. 8	01/10/92	1994	472	319323
In Section 30, Township 28 North, Range 18 West:				
Cyclops No. 1	10/19/74	245	51	24469
Cyclops No. 2	10/19/74	245	53	24470
Cyclopic King No. 1	10/03/74	241	463	24471
Cyclopic King No. 2	10/03/74	241	464	24472
Cyclopic King No. 3	10/03/74	241	465	24473
Yucca No. 15	12/31/74	253	575	24483
Yucca No. 16	12/31/74	253	576	24484
Yucca No. 17	12/31/74	253	577	24485
Yucca No. 18	12/31/74	253	578	24486
Yucca No. 19	12/31/74	253	579	24487
Yucca No. 22	01/11/75	261	466	24488
Yucca No. 23	01/11/75	261	467	24489
Yucca No. 24	01/11/75	261	468	24490
Yucca No. 25	01/11/75	261	469	24491
Yucca No. 58	01/05/75	261	502	24492
Yucca No. 59	01/05/75	261	503	24493
Yucca No. 60	01/05/75	261	504	24494
Yucca No. 61	01/05/75	261	505	24495
Joshua No. 1	04/09/78	457	580	24496
Joshua No. 2	04/09/78	457	581	24497
Yucca No. 26	06/03/84	1028	934	225655
Yucca No. 57	02/18/92	2013	429	320083
Gold King No. 1	01/10/92	1994	470	319322

RECEIVED
BLM AZ STATE OFFICE
2003 AUG 11 P 2:21
PHOENIX, ARIZONA

ENTERED INTO COMPUTER
8/21/2003 PB

35

Name of Claim	Location Date	Mohave Cty Rec'ds Book	Page	BLM Serial A MC No.
Yucca Millsite No. 1	11/09/94	2488	739	332906
Yucca Millsite No. 2	11/09/94	2488	741	332907
Yucca Millsite No. 3	11/09/94	2488	743	332908
Yucca Millsite No. 4	11/09/94	2488	745	332909
Yucca Millsite No. 5	11/09/94	2488	747	332910
Cyclops Millsite No. 1	11/09/94	2488	749	332911

In Section 6, Township 27 North, Range 17 West:

Gold Basin Millsite	05/24/91	1895	132	315139

GROUP I

Unpatented claims held by Nevada Pacific Mining Company, Incorporated located in the Gold Basin Mining District, Mohave County, Arizona:

In Section 4, Township 27 North, Range 18 West:

P, and L.M.	05/21/53	4-D (mines)	225	3197
Lee No. 5	01/19/75	261	524	3431
Lee No. 7	01/19/75	261	526	3431
Lee No. 9	01/19/75	261	528	3431

RECEIVED
B.L.M. AZ STATE OFFICE
2003 AUG 11 P 2: 21
PHOENIX, ARIZONA

GROUP III

Unpatented claims held by Russell M. Corn, Richard Ahern and James D. Loghry and leased to Nevada Pacific Mining Company, Incorporated located in the Gold Basin Mining District, Mohave County, Arizona:

In Sections 30 and 31, Township 28 North, Range 18 West and Sections 24 and 25, Township 28 North, Range 19 West:

GB 32	799	296-297	3/17/82	163533
GB 32 Amended	2285	899-900	9/01/93	
GB 33	799	298-299	3/16/82	163534
GB 33 Amended	2285	901-902	9/01/93	
GB 34	799	300-301	3/16/82	163535
GB 34 Amended	2285	903-904	9/01/93	
GB 35	799	302-303	3/16/82	163536
GB 35 Amended	2275	905-906	9/01/93	
GBX 1	2285	907-908	9/01/93	328362
GBX 2	2285	909-910	9/01/93	328363

ENTERED INTO COMPUTER
8/21/2003 PB

Name of Claim	Mohave Cty Rec'ds Book	Page	Location Date	BLM A MC Serial No.
GBX 4	2285	913-914	9/01/93	328364
GBX 5	2285	915-916	9/01/93	328365
GBX 6	2285	917-918	9/01/93	328366
GBX 7	2285	919-920	9/01/93	328367
GBX 8	2285	921-922	9/01/93	328368
GBX 9	2285	923-924	9/01/93	328369
GBX 10	2285	925-926	9/01/93	328370
GBX 11	2285	927-928	9/01/93	328371
GBX 12	2285	929-930	9/01/93	328372
GBX 13	2285	931-932	9/01/93	328373
GBX 14	2285	933-934	9/01/93	328374
GBX 15	2285	935-936	9/01/93	328375
GBX 16	2285	937-938	9/01/93	328376
GBX 17	2285	939-940	9/01/93	328377
GBX 18	2285	941-942	9/01/93	328378
GBX 19	2285	943-944	9/01/93	328379
GBX 20	2285	945-946	9/01/93	328380
GBX 21	2285	947-948	9/01/93	328381
GBX 22	2285	949-950	9/01/93	328382
GBX 23	2285	951-952	9/01/93	328383
GBX 24	2285	953-954	9/01/93	328384
GBX 25	2285	955-956	9/01/93	328385
GBX 26	2285	957-958	9/01/93	328386
GBX 27	2285	959-960	9/01/93	328387
GBX 28	2285	961-962	9/01/93	328388
GBX 29	2285	963-964	9/01/93	328389
GBX 30	2285	965-966	9/01/93	328390
GBX 33	2285	967-968	9/01/93	328391
GBX 34	2285	969-970	9/01/93	328392
GBX 35	2285	971-972	9/01/93	328393
GBX 36	2285	973-974	9/01/93	328394
GBX 37	2285	975-976	9/01/93	328395
GBX 38	2285	977-978	9/01/93	328396
GBX 39	2285	979-980	9/01/93	328397

I:\files\docs\NEVA01\220711\DOC\CE3735.WPD

RECEIVED
B.L.M. AZ STATE OFFICE
2003 AUG 11 P 2:21
PHOENIX, ARIZONA

ENTERED INTO COMPUTER
8/21/2003 PB

United States Department of the Interior
Bureau of Land Management
BUSINESS & SUPPORT SVCS DIV
222 N CENTRAL AVE
PHOENIX, AZ 85004 -2203
Phone: (602) 417-9200

Receipt	
No:	727605

Transaction #: 756950
Date of Transaction: 08/11/2003

CUSTOMER:	DECONCINI MCDONALD YETWIN & LACY ATTORNEYS AT LAW 2525 E BROADWAY BLVD STE 200 85716-5300

LINE #	QTY	DESCRIPTION	REMARKS	UNIT PRICE	TOTAL
1	1.00	LOCATABLE MINERALS / MINING CLAIMS-NOT NEW-UNADJUD,ONE AUTH NO. ONLY / MINING CLAIM MONEY RECEIVED (455) **CASES:** AMC24466/$8600.00	MAIN 2004 (86)	- n/a -	8600.00
				TOTAL:	**$8,600.00**

PAYMENT INFORMATION				
1	AMOUNT:	$8,600.00	POSTMARKED:	08/08/2003
	TYPE:	CHECK	RECEIVED:	08/11/2003
	CHECK NO:	2118		
	NAME:	AURUMBANK, INC P O BOX 60610 BOULDER CITY NV 89006		

REMARKS

This receipt was generated by the automated BLM Collections and Billing System and is a paper representation of a portion of the official electronic record contained therein.

Receipt No. 545172

Trans No. 569801

LEAD FILE #'S

AMC 24466; AMC 31972; AMC 34315
AMC 163502; AMC 225655; AMC 315139;
AMC 319322; AMC 320083; AMC 328362;
AMC 332906

AMC Number	Code	Amount
24466-24473	482	800~
24475-24497		2300-
31972		100~
34317-34319		300~
163533-163536		400~
225655		100~
315139		100~
319322-319323		200~
320083		100~
328362-328397		3600~
332906-332911	482	600~
TOTAL:		$8600~

AMC Number	Code	Amount
TOTAL:		$

Date of Doc 8/21/2002

Date of Rec't 8/21/2002

Amount Rec'd $8600.00

Amount Earned $8600.00

Date Entered: 9/26/2002 AB

Date Verified: 10/11/02 AB

Sent to Accts: " "

Date Earned:

NOTES:

480 POL
481 NOI
482 MAINT
396 TRANS
635 AMEND

DECONCINI McDONALD YETWIN & LACY

A PROFESSIONAL CORPORATION
ATTORNEYS AT LAW
2525 EAST BROADWAY BOULEVARD ■ SUITE 200 ■ TUCSON, ARIZONA 85716-5300
(520) 322-5000 ■ (520) 322-5585 (Fax)

EVO DECONCINI (1901-1986)

JOHN R. McDONALD
RICHARD M. YETWIN
JOHN C. RICHARDSON
SPENCER A. SMITH
DENISE M. BAINTON
LUIS A. OCHOA
WAYNE E. YEHLING
DAVID V. SANDERSON
JEFFREY R. SIMMONS
LISA ANNE SMITH
HEATHER K. GAINES
NANCY J. MARCH

DENNIS DECONCINI
JOHN C. LACY
JAMES A. JUTRY
MICHAEL R. URMAN
PHILIP R. WOOTEN
GARY F. URMAN
CHRISTINA URIAS
SHELTON L. FREEMAN
ALYCE L. PENNINGTON
NATHAN B. HANNAH
AMY T. CRADDOCK
ALICE W. CALLISON

RICHARD C. KATZ - OF COUNSEL
SARA J. VANCE - OF COUNSEL

2025 NORTH THIRD STREET, SUITE 230
PHOENIX, ARIZONA 85004-1472
(602) 282-0500
FAX: (602) 282-0520

517 "C" STREET, NE
WASHINGTON, D.C. 20002-7307
(202) 546-6900
FAX: (202) 543-5044

www.deconcinimcdonald.com

PLEASE REPLY TO TUCSON

August 20, 2002

VIA HAND DELIVERY

RECEIVED
B.L.M.
AZ STATE OFFICE
2002 AUG 21 A 11: 34
PHOENIX, ARIZONA

Bureau of Land Management
Arizona State Office
Attn: Public Room
222 N. Central Ave.
Phoenix, AZ 85004

Re: **Payment of Claim Maintenance Fees**

Dear Ladies and Gentlemen:

Delivered herewith is a check in the amount of $8,600.00 as payment of the claim maintenance fees pursuant to Sections 10101(a) and (b) of the Omnibus Budget Reconciliation Act of 1993 (Act of August 10, 1993, 107 Stat. 312), as extended by the Department of Interior and Related Agencies Appropriations Act of October 21, 1998 (P.L. 105-277) and 43 CFR §3833.1-5(b), for the assessment year beginning September 1, 2002.

A copy of the Certification of Payment of Maintenance Fee in Lieu of Affidavit of Annual Assessment Work that will be filed in the official records of Mohave County, Arizona, is also enclosed herewith. The owners of the claims continue to be Nevada Pacific Mining Company Incorporated, Russell M. Corn and James D. Loghry.

Very Truly Yours,

John C. Lacy

c. w/ enc Alan Brown
James D. Loghry

I:\files\docs\NEVA01\220711\LTR\BC1502.WPD

ENTERED INTO COMPUTER
9/26/02 gB

After recording, please return to:
John C. Lacy
DeConcini McDonald Yetwin & Lacy, P.C.
2525 E. Broadway Blvd., #200
Tucson, AZ 85716

RECEIVED
B.L.M. AZ STATE OFFICE
2002 AUG 21 A 11: 34
PHOENIX, ARIZONA

STATE OF ARIZONA)
) ss:
County of Pima)

CERTIFICATION OF PAYMENT OF MAINTENANCE FEE IN LIEU OF AFFIDAVIT OF ANNUAL ASSESSMENT WORK

John C. Lacy, being first duly sworn, deposes and says that:

1. He is an agent for Nevada Pacific Mining Company Incorporated, a Nevada corporation, the owner and/or lessee of the unpatented mining claims and millsites situated in the Gold Basin Mining District, Mohave County, Arizona (the "Claims"), the location notices of which are of record in said county, and in the records of the Arizona State Office of the Bureau of Land Management under the file numbers indicated on the attached Exhibit A.

2. Pursuant to the Sections 10101 (a) and (b) of the Omnibus Budget Reconciliation Act of 1993 (Act of August 10, 1993, 107 Stat. 312), as extended by the Department of the Interior and Related Agencies Appropriations Act of October 21, 1998 (P.L. 105-277) and 43 CFR § 3833.1-5(b), the owner has paid a maintenance fee of $100 per claim for the assessment year beginning September 1, 2002, and this Certificate is in lieu of an affidavit of performance of annual assessment work or notice of intent of hold.

3. The name and address of the owner of the Group I and II Claims for which this Certificate is prepared is Nevada Pacific Mining Company Incorporated, P.O. Box 60610, Boulder City, NV 89006-0610. The names and address for the owners of the Group III Claims for which this Certificate is prepared are Russell M. Corn and James D. Loghry, 2121 E. Monte Vista Dr., Tucson, AZ 85719. **THIS IS NOT A CHANGE OF ADDRESS**

4. The Claims are held and claimed by the owner for the valuable mineral contained therein, or in the case of millsites, for purposes related to mineral development.

DATED this 20th day of August, 2002.

John C. Lacy

The foregoing instrument was acknowledged before me this 20th day of August, 2002, by John C. Lacy, Agent for Nevada Pacific Mining Company Incorporated, a Nevada corporation, on behalf of the corporation.

Robin E. Barnes
Notary Public

OFFICIAL SEAL
ROBIN E. BARNES
Notary Public - Arizona
PIMA COUNTY
My Commission Expires
February 23, 2006

86 x $100.00 = $8600.00

RECEIVED
B.L.M. AZ STATE OFFICE
2002 AUG 21 A 11: 35
PHOENIX, ARIZONA

EXHIBIT A

GROUP II

Unpatented claims held by Nevada Pacific Mining Company, Incorporated located in the Gold Basin Mining District, Mohave County, Arizona:

Name of Claim	Location Date	Mohave Cty Rec'ds Book	Page	BLM Serial A MC No.
In Section 19, Township 28 North, Range 18 West:				
Ring Bear	08/13/74	234	838	24466
Ring Bear No. 4	01/14/75	255	790	24468
Ring Bear No. 5	01/14/75	255	791	24467
In Section 25, Township 28 North, Range 19 West:				
Yucca No. 5	12/31/74	253	565	24475
Yucca No. 7	12/31/74	253	567	24476
Yucca No. 9	12/31/74	253	569	24477
Yucca No. 10	12/31/74	253	570	24478
Yucca No. 11	12/31/74	253	571	24479
Yucca No. 12	12/31/74	253	572	24480
Yucca No. 13	12/31/74	253	573	24481
Yucca No. 14	12/31/74	253	574	24482
Yucca No. 8	01/10/92	1994	472	319323
In Section 30, Township 28 North, Range 18 West:				
Cyclops No. 1	10/19/74	245	51	24469
Cyclops No. 2	10/19/74	245	53	24470
Cyclopic King No. 1	10/03/74	241	463	24471
Cyclopic King No. 2	10/03/74	241	464	24472
Cyclopic King No. 3	10/03/74	241	465	24473
Yucca No. 15	12/31/74	253	575	24483
Yucca No. 16	12/31/74	253	576	24484
Yucca No. 17	12/31/74	253	577	24485
Yucca No. 18	12/31/74	253	578	24486
Yucca No. 19	12/31/74	253	579	24487
Yucca No. 22	01/11/75	261	466	24488
Yucca No. 23	01/11/75	261	467	24489
Yucca No. 24	01/11/75	261	468	24490
Yucca No. 25	01/11/75	261	469	24491
Yucca No. 58	01/05/75	261	502	24492
Yucca No. 59	01/05/75	261	503	24493
Yucca No. 60	01/05/75	261	504	24494
Yucca No. 61	01/05/75	261	505	24495
Joshua No. 1	04/09/78	457	580	24496
Joshua No. 2	04/09/78	457	581	24497
Yucca No. 26	06/03/84	1028	934	225655
Yucca No. 57	02/18/92	2013	429	320083
Gold King No. 1	01/10/92	1994	470	319322

ENTERED INTO COMPUTER
9/26/02 QB

35

Name of Claim	Location Date	Mohave Cty Rec'ds Book	Page	BLM Serial A MC No.
Yucca Millsite No. 1	11/09/94	2488	739	332906
Yucca Millsite No. 2	11/09/94	2488	741	332907
Yucca Millsite No. 3	11/09/94	2488	743	332908
Yucca Millsite No. 4	11/09/94	2488	745	332909
Yucca Millsite No. 5	11/09/94	2488	747	332910
Cyclops Millsite No. 1	11/09/94	2488	749	332911

RECEIVED
B.L.M. AZ STATE OFFICE
2002 AUG 21 A 11: 35
PHOENIX, ARIZONA

In Section 6, Township 27 North, Range 17 West:

Gold Basin Millsite	05/24/91	1895	132	315139

GROUP I

Unpatented claims held by Nevada Pacific Mining Company, Incorporated located in the Gold Basin Mining District, Mohave County, Arizona:

In Section 4, Township 27 North, Range 18 West:

P. and L.M.	05/21/53	4-D (mines)	225	31972
Lee No. 5	01/19/75	261	524	34317
Lee No. 7	01/19/75	261	526	34318
Lee No. 9	01/19/75	261	528	34319

GROUP III

Unpatented claims held by Russell M. Corn, Richard Ahern and James D. Loghry and leased to Nevada Pacific Mining Company, Incorporated located in the Gold Basin Mining District, Mohave County, Arizona:

In Sections 30 and 31, Township 28 North, Range 18 West and Sections 24 and 25, Township 28 North, Range 19 West:

GB 32	799	296-297	3/17/82	163533
GB 32 Amended	2285	899-900	9/01/93	
GB 33	799	298-299	3/16/82	163534
GB 33 Amended	2285	901-902	9/01/93	
GB 34	799	300-301	3/16/82	163535
GB 34 Amended	2285	903-904	9/01/93	
GB 35	799	302-303	3/16/82	163536
GB 35 Amended	2275	905-906	9/01/93	
GBX 1	2285	907-908	9/01/93	328362
GBX 2	2285	909-910	9/01/93	328363

ENTERED INTO COMPUTER
9/26/02 aB

(17)

Name of Claim	Mohave Cty Rec'ds Book	Page	Location Date	BLM A MC Serial No.
GBX 4	2285	913-914	9/01/93	328364
GBX 5	2285	915-916	9/01/93	328365
GBX 6	2285	917-918	9/01/93	328366
GBX 7	2285	919-920	9/01/93	328367
GBX 8	2285	921-922	9/01/93	328368
GBX 9	2285	923-924	9/01/93	328369
GBX 10	2285	925-926	9/01/93	328370
GBX 11	2285	927-928	9/01/93	328371
GBX 12	2285	929-930	9/01/93	328372
GBX 13	2285	931-932	9/01/93	328373
GBX 14	2285	933-934	9/01/93	328374
GBX 15	2285	935-936	9/01/93	328375
GBX 16	2285	937-938	9/01/93	328376
GBX 17	2285	939-940	9/01/93	328377
GBX 18	2285	941-942	9/01/93	328378
GBX 19	2285	943-944	9/01/93	328379
GBX 20	2285	945-946	9/01/93	328380
GBX 21	2285	947-948	9/01/93	328381
GBX 22	2285	949-950	9/01/93	328382
GBX 23	2285	951-952	9/01/93	328383
GBX 24	2285	953-954	9/01/93	328384
GBX 25	2285	955-956	9/01/93	328385
GBX 26	2285	957-958	9/01/93	328386
GBX 27	2285	959-960	9/01/93	328387
GBX 28	2285	961-962	9/01/93	328388
GBX 29	2285	963-964	9/01/93	328389
GBX 30	2285	965-966	9/01/93	328390
GBX 33	2285	967-968	9/01/93	328391
GBX 34	2285	969-970	9/01/93	328392
GBX 35	2285	971-972	9/01/93	328393
GBX 36	2285	973-974	9/01/93	328394
GBX 37	2285	975-976	9/01/93	328395
GBX 38	2285	977-978	9/01/93	328396
GBX 39	2285	979-980	9/01/93	328397

I:\files\docs\NEVA01\950909\DOC\B76905.WPD

RECEIVED
B.L.M. AZ STATE OFFICE
2002 AUG 21 A 11: 35
PHOENIX, ARIZONA

ENTERED INTO COMPUTER
9/26/02 aB

(34)

United States Department of the Interior
Bureau of Land Management
BUSINESS & SUPPORT SVCS DIV
222 N CENTRAL AVE
PHOENIX, AZ 85004 -2203
Phone: (602) 417-9200

Receipt	
No:	545172

Transaction #: 569801
Date of Transaction: 08/21/2002

CUSTOMER:	JOHN LACY 2525 E BROADWAY BLVD SUITE 200 TUCSON,AZ 85716

LINE #	QTY	DESCRIPTION	REMARKS	UNIT PRICE	TOTAL
1	1.00	LOCATABLE MINERALS / MINING CLAIMS-NOT NEW-UNADJUD,ONE AUTH NO. ONLY / MINING CLAIM MONEY RECEIVED (455) **CASES:** AMC24466/$8600.00	MAINT 2003 (86)	- n/a -	8600.00
				TOTAL:	**$8,600.00**

PAYMENT INFORMATION				
1	AMOUNT:	$8,600.00	POSTMARKED:	N/A
	TYPE:	CHECK	RECEIVED:	08/21/2002
	CHECK NO:	1747		
	NAME:	AURUMBANK, INC P.O. BOX 60610 BOULDER CITY NV 89006		

REMARKS

This receipt was generated by the automated BLM Collections and Billing System and is a paper representation of a portion of the official electronic record contained therein.

Receipt No. 366744

Trans No. 3853381

LEAD FILE #:

AMC24466; AMC31972; AMC34315
AMC163502; AMC225655; AMC315139
AMC319322; AMC320083; AMC328362
AMC332906

AMC Number	Code	Amount
24466 - 24473	482	800.00
24475 - 24497		2300.00
31972		100.00
34317 - 34319		300.00
163533 - 163536		400.00
225655		100.00
315139		100.00
319322 - 319323		200.00
320083		100.00
328362 - 328397		3600.00
332906 - 332911	482	600.00
TOTAL:		$8600.00

AMC Number	Code	Amount
TOTAL:		$

Date of Doc _____

Date of Rec't _____

Amount Rec'd $8600.00

Amount Earned $8600.00

Date Entered: 10/25/2001 RE

Date Verified: _____

Sent to Accts: _____

Date Earned: _____

NOTES:

480 POL
481 NOI
482 MAINT
396 TRANS
635 AMEND

DE CONCINI McDONALD YETWIN & LACY

A PROFESSIONAL CORPORATION
ATTORNEYS AT LAW
2525 EAST BROADWAY BOULEVARD ■ SUITE 200 ■ TUCSON, ARIZONA 85716-5300
(520) 322-5000 ■ (520) 322-5585 (Fax)

EVO DeCONCINI (1901-1986)

JOHN R. McDONALD
RICHARD M. YETWIN
JOHN C. RICHARDSON
SPENCER A. SMITH
DENISE M. BAINTON
LUIS A. OCHOA
WAYNE E. YEHLING
DAVID V. SANDERSON
JEFFREY R. SIMMONS
ALYCE L. PENNINGTON
GARY B. KRAFT, JR.
KEVIN M. ARNOLD
AMY T. CRADDOCK
ALICE W. CALLISON

DENNIS DeCONCINI
JOHN C. LACY
JAMES A. JUTRY
MICHAEL R. URMAN
PHILIP R. WOOTEN
GARY F. URMAN
CHRISTINA URIAS
SHELTON L. FREEMAN
JEFFREY M. MANLEY
LISA ANNE SMITH
NATHAN B. HANNAH
HEATHER K. GAINES
NANCY J. MARCH

RICHARD C. KATZ - OF COUNSEL
SARA J. VANCE - OF COUNSEL

2025 NORTH THIRD STREET, SUITE 230
PHOENIX, ARIZONA 85004-1472
(602) 282-0500
FAX: (602) 282-0520

233 CONSTITUTION AVENUE, NE
WASHINGTON, D.C. 20002-7307
(202) 546-6900
FAX: (202) 543-5044

PLEASE REPLY TO TUCSON

August 24, 2001

VIA FEDERAL EXPRESS

Bureau of Land Management
Arizona State Office
Attn: Public Room
222 N. Central Ave.
Phoenix, AZ 85004

2001 AUG 27 P 1:59

Re: **Payment of Claim Maintenance Fees**

Dear Ladies and Gentlemen:

Delivered herewith is a check in the amount of $8,600, as payment of the claim maintenance fees pursuant to Sections 10101(a) and (b) of the Omnibus Budget Reconciliation Act of 1993 (Act of August 10, 1993, 107 Stat. 312), as extended by the Department of Interior and Related Agencies Appropriations Act of October 21, 1998 (P.L. 105-277) and 43 CFR §3833.1-5(b), for the assessment year beginning September 1, 2001.

A copy of the Certification of Payment of Maintenance Fee in Lieu of Affidavit of Annual Assessment Work that will be filed in the official records of Mohave County, Arizona, is also enclosed herewith. The owners of the claims continue to be Nevada Pacific Mining Company, Incorporated or Russell M. Corn and James D. Loghry.

Very Truly Yours,

John C. Lacy

c. w/o encl. Alan I. Brown
James D. Loghry

I:\files\docs\NEVA01\950909\LTR\A30361.WPD

ENTERED IN COMPUTER
RWE 10/25/2001

After recording, please return to:
John C. Lacy
DeConcini McDonald Yetwin & Lacy, P.C.
2525 E. Broadway Blvd., #200
Tucson, AZ 85716

2001 AUG 27 P 4:59

STATE OF ARIZONA)
) ss:
County of Pima)

CERTIFICATION OF PAYMENT OF MAINTENANCE FEE IN LIEU OF AFFIDAVIT OF ANNUAL ASSESSMENT WORK

John C. Lacy, being first duly sworn, deposes and says that:

1. He is an agent for Nevada Pacific Mining Company Incorporated, a Nevada corporation, the owner and/or lessee of the unpatented mining claims and millsites situated in the Gold Basin Mining District, Mohave County, Arizona (the "Claims"), the location notices of which are of record in said county, and in the records of the Arizona State Office of the Bureau of Land Management under the file numbers indicated on the attached Exhibit A.

2. Pursuant to the Sections 10101 (a) and (b) of the Omnibus Budget Reconciliation Act of 1993 (Act of August 10, 1993, 107 Stat. 312), as extended by the Department of the Interior and Related Agencies Appropriations Act of October 21, 1998 (P.L. 105-277) and 43 CFR § 3833.1-5(b), the owner has paid a maintenance fee of $100 per claim for the assessment year beginning September 1, 2001, and this Certificate is in lieu of an affidavit of performance of annual assessment work or notice of intent of hold.

3. The name and address of the owner of the Group I and II Claims for which this Certificate is prepared is Nevada Pacific Mining Company Incorporated, P.O. Box 60610, Boulder City, NV 89006-0610. The names and address for the owners of the Group III Claims for which this Certificate is prepared are Russell M. Corn and James D. Loghry, 2121 E. Monte Vista Dr., Tucson, AZ 85719. **THIS IS NOT A CHANGE OF ADDRESS**

4. The Claims are held and claimed by the owner for the valuable mineral contained therein, or in the case of millsites, for purposes related to mineral development.

DATED this 24th day of August, 2001.

John C. Lacy

The foregoing instrument was acknowledged before me this 24th day of August, 2001, by John C. Lacy, Agent for Nevada Pacific Mining Company Incorporated, a Nevada corporation, on behalf of the corporation.

Robin E. Barnes
Notary Public

SEAL
RNES
BLIC
ona
23, 2002

OFFICIAL SEAL
BARNES
ARY PUBLIC
Pima Co., Arizona
My Comm. Exp. Feb. 23, 2002

ENTERED IN COMPUTER
RE 10/25/2001

EXHIBIT A

GROUP II

Unpatented claims held by Nevada Pacific Mining Company, Incorporated located in the Gold Basin Mining District, Mohave County, Arizona:

Name of Claim	Location Date	Mohave Cty Rec'ds Book	Page	BLM Serial A MC No.
In Section 19, Township 28 North, Range 18 West:				
Ring Bear	08/13/74	234	838	24466
Ring Bear No. 4	01/14/75	255	790	24468
Ring Bear No. 5	01/14/75	255	791	24467
In Section 25, Township 28 North, Range 19 West:				
Yucca No. 5	12/31/74	253	565	24475
Yucca No. 7	12/31/74	253	567	24476
Yucca No. 9	12/31/74	253	569	24477
Yucca No. 10	12/31/74	253	570	24478
Yucca No. 11	12/31/74	253	571	24479
Yucca No. 12	12/31/74	253	572	24480
Yucca No. 13	12/31/74	253	573	24481
Yucca No. 14	12/31/74	253	574	24482
Yucca No. 8	01/10/92	1994	472	319323
In Section 30, Township 28 North, Range 18 West:				
Cyclops No. 1	10/19/74	245	51	24469
Cyclops No. 2	10/19/74	245	53	24470
Cyclopic King No. 1	10/03/74	241	463	24471
Cyclopic King No. 2	10/03/74	241	464	24472
Cyclopic King No. 3	10/03/74	241	465	24473
Yucca No. 15	12/31/74	253	575	24483
Yucca No. 16	12/31/74	253	576	24484
Yucca No. 17	12/31/74	253	577	24485
Yucca No. 18	12/31/74	253	578	24486
Yucca No. 19	12/31/74	253	579	24487
Yucca No. 22	01/11/75	261	466	24488
Yucca No. 23	01/11/75	261	467	24489
Yucca No. 24	01/11/75	261	468	24490
Yucca No. 25	01/11/75	261	469	24491
Yucca No. 58	01/05/75	261	502	24492
Yucca No. 59	01/05/75	261	503	24493
Yucca No. 60	01/05/75	261	504	24494
Yucca No. 61	01/05/75	261	505	24495
Joshua No. 1	04/09/78	457	580	24496
Joshua No. 2	04/09/78	457	581	24497
Yucca No. 26	06/03/84	1028	934	225655
Yucca No. 57	02/18/92	2013	429	320083
Gold King No. 1	01/10/92	1994	470	319322

2001 AUG 27 P 1:55

ENTERED IN COMPUTER
RWE 10/25/2001

Name of Claim	Location Date	Mohave Cty Rec'ds Book	Page	BLM Serial A MC No.
Yucca Millsite No. 1	11/09/94	2488	739	332906
Yucca Millsite No. 2	11/09/94	2488	741	332907
Yucca Millsite No. 3	11/09/94	2488	743	332908
Yucca Millsite No. 4	11/09/94	2488	745	332909
Yucca Millsite No. 5	11/09/94	2488	747	332910
Cyclops Millsite No. 1	11/09/94	2488	749	332911

In Section 6, Township 27 North, Range 17 West:

Gold Basin Millsite	05/24/91	1895	132	315139

GROUP I

Unpatented claims held by Nevada Pacific Mining Company, Incorporated located in the Gold Basin Mining District, Mohave County, Arizona:

In Section 4, Township 27 North, Range 18 West:

P. and L.M.	05/21/53	4-D (mines)	225	31972
Lee No. 5	01/19/75	261	524	34317
Lee No. 7	01/19/75	261	526	34318
Lee No. 9	01/19/75	261	528	34319

GROUP III

Unpatented claims held by Russell M. Corn, Richard Ahern and James D. Loghry and leased to Nevada Pacific Mining Company, Incorporated located in the Gold Basin Mining District, Mohave County, Arizona:

In Sections 30 and 31, Township 28 North, Range 18 West and Sections 24 and 25, Township 28 North, Range 19 West:

GB 32	799	296-297	3/17/82	163533
GB 32 Amended	2285	899-900	9/01/93	
GB 33	799	298-299	3/16/82	163534
GB 33 Amended	2285	901-902	9/01/93	
GB 34	799	300-301	3/16/82	163535
GB 34 Amended	2285	903-904	9/01/93	
GB 35	799	302-303	3/16/82	163536
GB 35 Amended	2275	905-906	9/01/93	
GBX 1	2285	907-908	9/01/93	328362
GBX 2	2285	909-910	9/01/93	328363

ENTERED IN COMPUTER
RWE 10/25/2001

Name of Claim	Mohave Cty Rec'ds Book	Page	Location Date	BLM A MC Serial No.
GBX 4	2285	913-914	9/01/93	328364
GBX 5	2285	915-916	9/01/93	328365
GBX 6	2285	917-918	9/01/93	328366
GBX 7	2285	919-920	9/01/93	328367
GBX 8	2285	921-922	9/01/93	328368
GBX 9	2285	923-924	9/01/93	328369
GBX 10	2285	925-926	9/01/93	328370
GBX 11	2285	927-928	9/01/93	328371
GBX 12	2285	929-930	9/01/93	328372
GBX 13	2285	931-932	9/01/93	328373
GBX 14	2285	933-934	9/01/93	328374
GBX 15	2285	935-936	9/01/93	328375
GBX 16	2285	937-938	9/01/93	328376
GBX 17	2285	939-940	9/01/93	328377
GBX 18	2285	941-942	9/01/93	328378
GBX 19	2285	943-944	9/01/93	328379
GBX 20	2285	945-946	9/01/93	328380
GBX 21	2285	947-948	9/01/93	328381
GBX 22	2285	949-950	9/01/93	328382
GBX 23	2285	951-952	9/01/93	328383
GBX 24	2285	953-954	9/01/93	328384
GBX 25	2285	955-956	9/01/93	328385
GBX 26	2285	957-958	9/01/93	328386
GBX 27	2285	959-960	9/01/93	328387
GBX 28	2285	961-962	9/01/93	328388
GBX 29	2285	963-964	9/01/93	328389
GBX 30	2285	965-966	9/01/93	328390
GBX 33	2285	967-968	9/01/93	328391
GBX 34	2285	969-970	9/01/93	328392
GBX 35	2285	971-972	9/01/93	328393
GBX 36	2285	973-974	9/01/93	328394
GBX 37	2285	975-976	9/01/93	328395
GBX 38	2285	977-978	9/01/93	328396
GBX 39	2285	979-980	9/01/93	328397

I:\files\docs\NEVA01\950909\DOC\9Y1043.WPD

2001 AUG 27 P 1:59

ENTERED IN COMPUTER
RWE 10/25/2001

United States Department of the Interior
Bureau of Land Management
BUSINESS & SUPPORT SVCS DIV
222 N CENTRAL AVE
PHOENIX, AZ 85004 -2203
Phone: (602) 417-9200

Receipt

No: 366744

Transaction #: 385381
Date of Transaction: 08/28/2001

CUSTOMER: NEVADA PACIFIC MINING CO
C/O JOHN LACY
2525 E. BROADWAY BLVD
TUCSON,AZ 85716

LINE #	QTY	COMMODITY / SUBJECT / ACTION / PRODUCT	REMARKS	UNIT PRICE	TOTAL
1	1.00	LOCATABLE MINERALS / MINING CLAIMS-NOT NEW-UNADJUD,ONE AUTH NO. ONLY / MINING CLAIM MONEY RECEIVED (455)	MAINT 2002 (86)	- n/a -	$8,600.00
				TOTAL:	**$8,600.00**

PAYMENT INFORMATION

1	AMOUNT:	$8,600.00	POSTMARKED:	08/24/2001
	TYPE:	CHECK	RECEIVED:	08/27/2001
	CHECK NO:	1351		
	NAME:	AURUMBANK, INC C/O JOHN LACY 2525 E. BROADWAY BLVD TUCSON AZ 85716		

REMARKS

PHONE: SEE DOC

CASE SERIAL NUMBER INFORMATION

TRNS #	LINE #	CASES
385381	1	AMC24466/$8600.00

This receipt was generated by the automated BLM Collections and Billings System and is a paper representation of a portion of the official electronic record contained therein.

Receipt #: 172406

Amount Received: 8600.00

Date: 8/21/00

Transaction #: 185617

Lead #: 332906, 328362, 320083, 319322, 315139, 225655, 163502, 34315, 31972, 24464

AMC #	Code	$$$$$
24466 - 24473	482	800
24475 - 24497	482	2300
31972	482	100
34317 - 34319	482	300
163533 - 163536	482	400
225655	482	100
315139	482	100
319322 - 319323	482	200
320083	482	100
328362 - 328397	482	3600
332906 - 332911	482	600

AMC #	Code	$$$$$

Total: $8600.00

480----POL------$5

481----NOI------$5

482----Maint.---$100

396----Trf.-------$5

635----Amd.-----$5

379----Refund

Entered: 22 AUG 2000
Date

Verified: 8-24-00
Date

Sent to Accounts: 8-24-00
Date

Earned by Accounts:
Date

86 @ 100.00 = $8,600.00 PU

DeCONCINI McDONALD YETWIN & LACY

A PROFESSIONAL CORPORATION
ATTORNEYS AT LAW
2525 EAST BROADWAY BOULEVARD ■ SUITE 200 ■ TUCSON, ARIZONA 85716-5300
(520) 322-5000 ■ (520) 322-5585 (Fax)

EVO DeCONCINI (1901-1986)

JOHN R. McDONALD
RICHARD M. YETWIN
JOHN C. RICHARDSON
SPENCER A. SMITH
DENISE M. BAINTON
LUIS A. OCHOA
WAYNE E. YEHLING
DAVID V. SANDERSON
JEFFREY R. SIMMONS
ALYCE L. PENNINGTON
LISA ANNE SMITH
RISA L. KANDELL
KEVIN M. ARNOLD

DENNIS DeCONCINI
JOHN C. LACY
JAMES A. JUTRY
MICHAEL R. URMAN
PHILIP R. WOOTEN
GARY F. URMAN
CHRISTINA URIAS
SHELTON L. FREEMAN
JEFFREY M. MANLEY
QUINN C. WHEELER
GARY B. KRAFT
NATHAN B. HANNAH

RICHARD C. KATZ - OF COUNSEL
SARA J. VANCE - OF COUNSEL

2025 NORTH THIRD STREET, SUITE 230
PHOENIX, ARIZONA 85004-1472
(602) 282-0500
FAX: (602) 282-0520

233 CONSTITUTION AVENUE, NE
WASHINGTON, D.C. 20002-7307
(202) 546-6900
FAX: (202) 543-5044

PLEASE REPLY TO TUCSON

August 18, 2000

VIA HAND DELIVERY

Bureau of Land Management
Arizona State Office
Attn: Public Room
222 N. Central Ave.
Phoenix, AZ 85004

Re: **Payment of Claim Maintenance Fees**

Dear Ladies and Gentlemen:

Delivered herewith is a check in the amount of $8,600 as payment of the claim maintenance fees pursuant to Sections 10101(a) and (b) of the Omnibus Budget Reconciliation Act of 1993 (Act of August 10, 1993, 107 Stat. 312), as extended by the Department of Interior and Related Agencies Appropriations Act of October 21, 1988 (P.L. 105-277) and 43 CFR §3833.1-5(b), for the assessment year beginning September 1, 2000.

A copy of the Certification of Payment of Maintenance Fee in Lieu of Affidavit of Annual Assessment Work that will be filed in the official records of Mohave County, Arizona, is also enclosed herewith. The owners of the claims continue to be Russell M. Corn, Richard Ahern and James D. Loghry, 2121 E. Monte Vista Dr., Tucson, AZ 85719.

Very Truly Yours,

John C. Lacy

c. Alan I. Brown
James D. Loghry

I:\Files\docs\NEVA01\950909\LTR\730611.WPD

PHOENIX, ARIZONA
2000 AUG 21 P 12: 21
B.L.M. STATE OFFICE
RECEIVED

After recording, please return to:
John C. Lacy
DeConcini McDonald Yetwin & Lacy, P.C.
2525 E. Broadway Blvd., #200
Tucson, AZ 85716

STATE OF ARIZONA)
) ss:
County of Pima)

CERTIFICATION OF PAYMENT OF MAINTENANCE FEE IN LIEU OF AFFIDAVIT OF ANNUAL ASSESSMENT WORK

John C. Lacy, being first duly sworn, deposes and says that:

1. He is an agent for Nevada Pacific Mining Company Incorporated, a Nevada corporation, the owner and/or lessee of the unpatented mining claims and millsites situated in the Gold Basin Mining District, Mohave County, Arizona (the "Claims"), the location notices of which are of record in said county, and in the records of the Arizona State Office of the Bureau of Land Management under the file numbers indicated on the attached Exhibit A.

2. Pursuant to the Sections 10101 (a) and (b) of the Omnibus Budget Reconciliation Act of 1993 (Act of August 10, 1993, 107 Stat. 312), as extended by the Department of the Interior and Related Agencies Appropriations Act of October 21, 1998 (P.L. 105-277) and 43 CFR § 3833.1-5(b), the owner has paid a maintenance fee of $100 per claim for the assessment year beginning September 1, 2000, and this Certificate is in lieu of an affidavit of performance of annual assessment work or notice of intent of hold.

3. The name and address of the owner of the Group I and II Claims for which this Certificate is prepared is Nevada Pacific Mining Company Incorporated, P.O. Box 60610, Boulder City, NV 89006-0610. The names and address for the owners of the Group III Claims for which this Certificate is prepared are Russell M. Corn, Richard Ahern and James D. Loghry, 2121 E. Monte Vista Dr., Tucson, AZ 85719. **THIS IS NOT A CHANGE OF ADDRESS**

4. The Claims are held and claimed by the owner for the valuable mineral contained therein, or in the case of millsites, for purposes related to mineral development.

DATED this 18th day of August, 2000.

John C. Lacy

The foregoing instrument was acknowledged before me this 18th day of August, 2000, by John C. Lacy, Agent for Nevada Pacific Mining Company Incorporated, a Nevada corporation, on behalf of the corporation.

Robin E. Barnes

Notary Public

OFFICIAL SEAL
ROBIN E. BARNES
NOTARY PUBLIC
Pima Co., Arizona
My Comm. Exp. Feb. 23, 2002

EXHIBIT A

GROUP II

Unpatented claims held by Nevada Pacific Mining Company, Incorporated located in the Gold Basin Mining District, Mohave County, Arizona:

Name of Claim	Location Date	Mohave Cty Rec'ds Book	Page	BLM Serial A MC No.
In Section 19, Township 28 North, Range 18 West:				
Ring Bear	08/13/74	234	838	24466
Ring Bear No. 4	01/14/75	255	790	24468
Ring Bear No. 5	01/14/75	255	791	24467
In Section 25, Township 28 North, Range 19 West:				
Yucca No. 5	12/31/74	253	565	24475
Yucca No. 7	12/31/74	253	567	24476
Yucca No. 9	12/31/74	253	569	24477
Yucca No. 10	12/31/74	253	570	24478
Yucca No. 11	12/31/74	253	571	24479
Yucca No. 12	12/31/74	253	572	24480
Yucca No. 13	12/31/74	253	573	24481
Yucca No. 14	12/31/74	253	574	24482
Yucca No. 8	01/10/92	1994	472	319323
In Section 30, Township 28 North, Range 18 West:				
Cyclops No. 1	10/19/74	245	51	24469
Cyclops No. 2	10/19/74	245	53	24470
Cyclopic King No. 1	10/03/74	241	463	24471
Cyclopic King No. 2	10/03/74	241	464	24472
Cyclopic King No. 3	10/03/74	241	465	24473
Yucca No. 15	12/31/74	253	575	24483
Yucca No. 16	12/31/74	253	576	24484
Yucca No. 17	12/31/74	253	577	24485
Yucca No. 18	12/31/74	253	578	24486
Yucca No. 19	12/31/74	253	579	24487
Yucca No. 22	01/11/75	261	466	24488
Yucca No. 23	01/11/75	261	467	24489
Yucca No. 24	01/11/75	261	468	24490
Yucca No. 25	01/11/75	261	469	24491
Yucca No. 58	01/05/75	261	502	24492
Yucca No. 59	01/05/75	261	503	24493
Yucca No. 60	01/05/75	261	504	24494
Yucca No. 61	01/05/75	261	505	24495
Joshua No. 1	04/09/78	457	580	24496
Joshua No. 2	04/09/78	457	581	24497
Yucca No. 26	06/03/84	1028	934	225655
Yucca No. 57	02/18/92	2013	429	320083
Gold King No. 1	01/10/92	1994	470	319322

ENTERED INTO COMPUTER
22 AUG 2000

VERIFIED
Jr 8-24-00

Name of Claim	Location Date	Mohave Cty Rec'ds Book	Page	BLM Serial A MC No.
Yucca Millsite No. 1	11/09/94	2488	739	332906
Yucca Millsite No. 2	11/09/94	2488	741	332907
Yucca Millsite No. 3	11/09/94	2488	743	332908
Yucca Millsite No. 4	11/09/94	2488	745	332909
Yucca Millsite No. 5	11/09/94	2488	747	332910
Cyclops Millsite No. 1	11/09/94	2488	749	332911

In Section 6, Township 27 North, Range 17 West:

Gold Basin Millsite	05/24/91	1895	132	315139

GROUP I

Unpatented claims held by Nevada Pacific Mining Company, Incorporated located in the Gold Basin Mining District, Mohave County, Arizona:

In Section 4, Township 27 North, Range 18 West:

P. and L.M.	05/21/53	4-D (mines)	225	31972
Lee No. 5	01/19/75	261	524	34317
Lee No. 7	01/19/75	261	526	34318
Lee No. 9	01/19/75	261	528	34319

GROUP III

Unpatented claims held by Russell M. Corn, Richard Ahern and James D. Loghry and leased to Nevada Pacific Mining Company, Incorporated located in the Gold Basin Mining District, Mohave County, Arizona:

In Sections 30 and 31, Township 28 North, Range 18 West and Sections 24 and 25, Township 28 North, Range 19 West:

GB 32	799	296-297	3/17/82	163533
GB 32 Amended	2285	899-900	9/01/93	
GB 33	799	298-299	3/16/82	163534
GB 33 Amended	2285	901-902	9/01/93	
GB 34	799	300-301	3/16/82	163535
GB 34 Amended	2285	903-904	9/01/93	
GB 35	799	302-303	3/16/82	163536
GB 35 Amended	2275	905-906	9/01/93	
GBX 1	2285	907-908	9/01/93	328362
GBX 2	2285	909-910	9/01/93	328363

ENTERED INTO COMPUTER
AUG 2000

16

VERIFIED
8-24-00

Name of Claim	Mohave Cty Rec'ds Book	Page	Location Date	BLM A MC Serial No.
GBX 4	2285	913-914	9/01/93	328364
GBX 5	2285	915-916	9/01/93	328365
GBX 6	2285	917-918	9/01/93	328366
GBX 7	2285	919-920	9/01/93	328367
GBX 8	2285	921-922	9/01/93	328368
GBX 9	2285	923-924	9/01/93	328369
GBX 10	2285	925-926	9/01/93	328370
GBX 11	2285	927-928	9/01/93	328371
GBX 12	2285	929-930	9/01/93	328372
GBX 13	2285	931-932	9/01/93	328373
GBX 14	2285	933-934	9/01/93	328374
GBX 15	2285	935-936	9/01/93	328375
GBX 16	2285	937-938	9/01/93	328376
GBX 17	2285	939-940	9/01/93	328377
GBX 18	2285	941-942	9/01/93	328378
GBX 19	2285	943-944	9/01/93	328379
GBX 20	2285	945-946	9/01/93	328380
GBX 21	2285	947-948	9/01/93	328381
GBX 22	2285	949-950	9/01/93	328382
GBX 23	2285	951-952	9/01/93	328383
GBX 24	2285	953-954	9/01/93	328384
GBX 25	2285	955-956	9/01/93	328385
GBX 26	2285	957-958	9/01/93	328386
GBX 27	2285	959-960	9/01/93	328387
GBX 28	2285	961-962	9/01/93	328388
GBX 29	2285	963-964	9/01/93	328389
GBX 30	2285	965-966	9/01/93	328390
GBX 33	2285	967-968	9/01/93	328391
GBX 34	2285	969-970	9/01/93	328392
GBX 35	2285	971-972	9/01/93	328393
GBX 36	2285	973-974	9/01/93	328394
GBX 37	2285	975-976	9/01/93	328395
GBX 38	2285	977-978	9/01/93	328396
GBX 39	2285	979-980	9/01/93	328397

I:\Files\docs\NEVA01\950909\FORM\729157.1

ENTERED INTO COMPUTER
AUG 2000

RECEIVED
BLM STATE OFFICE
2000 AUG 21 P 12:21
PHOENIX, ARIZONA

VERIFIED
8-24-00

United States Department of the Interior
Bureau of Land Management
BUSINESS & SUPPORT SVCS DIV
222 N CENTRAL AVE
PHOENIX, AZ 85004 -2203
Phone: (602) 417-9200

Receipt	
No:	172406

Transaction #: 185617
Date of Transaction: 08/21/2000

CUSTOMER:	CORN 2121 E MONTE VISTA TUCSON,AZ 85719

LINE #	QTY	COMMODITY / SUBJECT / ACTION / PRODUCT	REMARKS	UNIT PRICE	TOTAL
1	1	LOCATABLE MINERALS / MINING CLAIMS-ACCOUNTS/UNADJUDICATED / MINING CLAIM MONEY RECEIVED (455)	MAINT 2001 (86)	- n/a -	$8,600.00
				TOTAL:	**$8,600.00**

PAYMENT INFORMATION				
1	AMOUNT:	$8,600.00	POSTMARKED:	N/A
	TYPE:	CHECK	RECEIVED:	08/21/2000
	CHECK NO:	1188		
	NAME:	CORN, 2121 E MONTE VISTA TUCSON AZ 85719		

REMARKS

CASE SERIAL NUMBER INFORMATION		
TRNS #	**LINE #**	**CASES**
185617	1	AMC24466

This receipt was generated by the automated BLM Collections and Billings System and is a paper representation of a portion of the official electronic record contained therein.

DECONCINI McDONALD YETWIN & LACY

A PROFESSIONAL CORPORATION
ATTORNEYS AT LAW
2525 EAST BROADWAY BOULEVARD ■ SUITE 200 ■ TUCSON, ARIZONA 85716-5300
(520) 322-5000 ■ (520) 322-5585 (Fax)

86 claims x 100.00 = 8600.00 ASM

EVO DeCONCINI (1901-1986)

JOHN R. McDONALD
RICHARD M. YETWIN
JOHN C. RICHARDSON
JAMES A. JUTRY
MICHAEL R. URMAN
PHILIP R. WOOTEN
GARY F. URMAN
WAYNE E. YEHLING
DAVID V. SANDERSON
JEFFREY R. SIMMONS
ALYCE L. PENNINGTON
OSCAR S. LIZARDI
EDWARD O. COMITZ
GARY B. KRAFT, JR.

DENNIS DeCONCINI
JOHN C. LACY
DAVID ANSON
SPENCER A. SMITH
DENISE M. BAINTON
LUIS A. OCHOA
MARK D. LAMMERS
CHRISTINA URIAS
SHELTON L. FREEMAN
JEFFREY M. MANLEY
STEPHEN M. BARKLEY
LISA ANNE SMITH
QUINN C. WHEELER
RISA L. KANDELL

GREGORY W. HUBER - OF COUNSEL
RICHARD C. KATZ - OF COUNSEL
SARA J. VANCE - OF COUNSEL

24466
319322
225655
320083
332906
315139
31972
34315
328362
163507

2901 NORTH CENTRAL AVENUE, SUITE 1844
PHOENIX, ARIZONA 85012-2736
(602) 241-0100
FAX: (602) 241-0220

233 CONSTITUTION AVENUE, NE
WASHINGTON, D.C. 20002-7307
(202) 546-6900
FAX: (202) 543-5044

PLEASE REPLY TO TUCSON

August 24, 1999

Bureau of Land Management
Arizona State Office
Attn: Public Room
222 N. Central Ave.
Phoenix, AZ 85004

Re: **Payment of Claim Maintenance Fees**

Dear Ladies and Gentlemen:

Delivered herewith are two checks totalling $8,600 in payment of the claim maintenance fees pursuant to Sections 10101(a) and (b) of the Omnibus Budget Reconciliation Act of 1993 (Act of August 10, 1993, 107 Stat. 312), as extended by the Department of Interior and Related Agencies Appropriations Act of October 21, 1988 (P.L. 105-277) and 43 CFR §3833.1-5(b), for the assessment year beginning September 1, 1999.

A copy of the Certification of Payment of Maintenance Fee in Lieu of Affidavit of Annual Assessment Work that will be filed in the official records of Mohave County, Arizona, is also enclosed herewith. The owners of the claims continue to be Russell M. Corn, Richard Ahern and James D. Loghry, 2121 E. Monte Vista Dr., Tucson, AZ 85719.

Very Truly Yours,

John C. Lacy

c. Alan I. Brown

I:\Files\docs\NEVA01\950517\LTR\200900.WPD

RECEIVED
B.L.M. AZ STATE OFFICE
1999 AUG 30 A 10: 38
PHOENIX, ARIZONA

After recording, please return to:
John C. Lacy
DeConcini McDonald Yetwin & Lacy, P.C.
2525 E. Broadway Blvd., #200
Tucson, AZ 85716

RECEIVED
B.L.M. AZ STATE OFFICE
1999 AUG 30 A 10: 38
PHOENIX, ARIZONA

STATE OF NEVADA)
) ss:
County of Clark)

CERTIFICATION OF PAYMENT OF MAINTENANCE FEE IN LIEU OF AFFIDAVIT OF ANNUAL ASSESSMENT WORK

Alan I. Brown, being first duly sworn, deposes and says that:

1. He is the President of Nevada Pacific Mining Company Incorporated, a Nevada corporation, the owner and/or lessee of the unpatented mining claims and millsites situated in the Gold Basin Mining District, Mohave County, Arizona (the "Claims"), the location notices of which are of record in said county, and in the records of the Arizona State Office of the Bureau of Land Management under the file numbers indicated on the attached Exhibit A.

2. Pursuant to the Sections 10101 (a) and (b) of the Omnibus Budget Reconciliation Act of 1993 (Act of August 10, 1993, 107 Stat. 312), as extended by the Department of the Interior and Related Agencies Appropriations Act of October 21, 1998 (P.L. 105-277) and 43 CFR § 3833.1-5(b), the owner has paid a maintenance fee of $100 per claim for the assessment year beginning September 1, 1999, and this Certificate is in lieu of an affidavit of performance of annual assessment work or notice of intent of hold.

3. The name and address of the owner of the Group I and II Claims for which this Certificate is prepared is Nevada Pacific Mining Company Incorporated, P.O. Box 60610, Boulder City, NV 89006-0610. The names and address for the owners of the Group III Claims for which this Certificate is prepared are Russell M. Corn, Richard Ahern and James D. Loghry, 2121 E. Monte Vista Dr., Tucson, AZ 85719. **THIS IS NOT A CHANGE OF ADDRESS**

4. The Claims are held and claimed by the owner for the valuable mineral contained therein, or in the case of millsites, for purposes related to mineral development.

DATED this 10 day of August, 1999.

Alan I. Brown

Alan I. Brown

The foregoing instrument was acknowledged before me this 10 day of August, 1999, by Alan I. Brown, President of Nevada Pacific Mining Company Incorporated, a Nevada corporation, on behalf of the corporation.

My commission expires:
April 27, 2003

Amber Kennedy
Notary Public

AMBER KENNEDY
NOTARY PUBLIC
State of Nevada
Clark County
99-55715-1
My Commission Expires April 27, 2003

EXHIBIT A

GROUP II

Unpatented claims held by Nevada Pacific Mining Company, Incorporated located in the Gold Basin Mining District, Mohave County, Arizona:

Name of Claim	Location Date	Mohave Cty Rec'ds Book	Page	BLM Serial A MC No.
In Section 19, Township 28 North, Range 18 West:				
Ring Bear	08/13/74	234	838	24466
Ring Bear No. 4	01/14/75	255	790	24468
Ring Bear No. 5	01/14/75	255	791	24467
In Section 25, Township 28 North, Range 19 West:				
Yucca No. 5	12/31/74	253	565	24475
Yucca No. 7	12/31/74	253	567	24476
Yucca No. 9	12/31/74	253	569	24477
Yucca No. 10	12/31/74	253	570	24478
Yucca No. 11	12/31/74	253	571	24479
Yucca No. 12	12/31/74	253	572	24480
Yucca No. 13	12/31/74	253	573	24481
Yucca No. 14	12/31/74	253	574	24482
Yucca No. 8	01/10/92	1994	472	319323
In Section 30, Township 28 North, Range 18 West:				
Cyclops No. 1	10/19/74	245	51	24469
Cyclops No. 2	10/19/74	245	53	24470
Cyclopic King No. 1	10/03/74	241	463	24471
Cyclopic King No. 2	10/03/74	241	464	24472
Cyclopic King No. 3	10/03/74	241	465	24473
Yucca No. 15	12/31/74	253	575	24483
Yucca No. 16	12/31/74	253	576	24484
Yucca No. 17	12/31/74	253	577	24485
Yucca No. 18	12/31/74	253	578	24486
Yucca No. 19	12/31/74	253	579	24487
Yucca No. 22	01/11/75	261	466	24488
Yucca No. 23	01/11/75	261	467	24489
Yucca No. 24	01/11/75	261	468	24490
Yucca No. 25	01/11/75	261	469	24491
Yucca No. 58	01/05/75	261	502	24492
Yucca No. 59	01/05/75	261	503	24493
Yucca No. 60	01/05/75	261	504	24494
Yucca No. 61	01/05/75	261	505	24495
Joshua No. 1	04/09/78	457	580	24496
Joshua No. 2	04/09/78	457	581	24497
Yucca No. 26	06/03/84	1028	934	225655
Yucca No. 57	02/18/92	2013	429	320083
Gold King No. 1	01/10/92	1994	470	319322

RECEIVED
B.L.M. ARIZONA STATE OFFICE
1999 AUG 30 A 10: 38
PHOENIX, ARIZONA

ENTERED INTO COMPUTER
9/9/99

Name of Claim	Location Date	Mohave Cty Rec'ds Book	Page	BLM Serial A MC No.
Yucca Millsite No. 1	11/09/94	2488	739	332906
Yucca Millsite No. 2	11/09/94	2488	741	332907
Yucca Millsite No. 3	11/09/94	2488	743	332908
Yucca Millsite No. 4	11/09/94	2488	745	332909
Yucca Millsite No. 5	11/09/94	2488	747	332910
Cyclops Millsite No. 1	11/09/94	2488	749	332911

In Section 6, Township 27 North, Range 17 West:

Gold Basin Millsite	05/24/91	1895	132	315139

GROUP I

Unpatented claims held by Nevada Pacific Mining Company, Incorporated located in the Gold Basin Mining District, Mohave County, Arizona:

In Section 4, Township 27 North, Range 18 West:

P. and L.M.	05/21/53	4-D (mines)	225	31972
Lee No. 5	01/19/75	261	524	34317
Lee No. 7	01/19/75	261	526	34318
Lee No. 9	01/19/75	261	528	34319

GROUP III

Unpatented claims held by Russell M. Corn, Richard Ahern and James D. Loghry and leased to Nevada Pacific Mining Company, Incorporated located in the Gold Basin Mining District, Mohave County, Arizona:

In Sections 30 and 31, Township 28 North, Range 18 West and Sections 24 and 25, Township 28 North, Range 19 West:

GB 32	799	296-297	3/17/82	163533
GB 32 Amended	2285	899-900	9/01/93	
GB 33	799	298-299	3/16/82	163534
GB 33 Amended	2285	901-902	9/01/93	
GB 34	799	300-301	3/16/82	163535
GB 34 Amended	2285	903-904	9/01/93	
GB 35	799	302-303	3/16/82	163536
GB 35 Amended	2275	905-906	9/01/93	
GBX 1	2285	907-908	9/01/93	328362
GBX 2	2285	909-910	9/01/93	328363

RECEIVED
B.L.M. AZ STATE OFFICE
1999 AUG 30 A 10: 39
PHOENIX, ARIZONA

ENTERED INTO COMPUTER
9/9/99 SC

Name of Claim	Mohave Cty Rec'ds Book	Page	Location Date	BLM A MC Serial No.
GBX 4	2285	913-914	9/01/93	328364
GBX 5	2285	915-916	9/01/93	328365
GBX 6	2285	917-918	9/01/93	328366
GBX 7	2285	919-920	9/01/93	328367
GBX 8	2285	921-922	9/01/93	328368
GBX 9	2285	923-924	9/01/93	328369
GBX 10	2285	925-926	9/01/93	328370
GBX 11	2285	927-928	9/01/93	328371
GBX 12	2285	929-930	9/01/93	328372
GBX 13	2285	931-932	9/01/93	328373
GBX 14	2285	933-934	9/01/93	328374
GBX 15	2285	935-936	9/01/93	328375
GBX 16	2285	937-938	9/01/93	328376
GBX 17	2285	939-940	9/01/93	328377
GBX 18	2285	941-942	9/01/93	328378
GBX 19	2285	943-944	9/01/93	328379
GBX 20	2285	945-946	9/01/93	328380
GBX 21	2285	947-948	9/01/93	328381
GBX 22	2285	949-950	9/01/93	328382
GBX 23	2285	951-952	9/01/93	328383
GBX 24	2285	953-954	9/01/93	328384
GBX 25	2285	955-956	9/01/93	328385
GBX 26	2285	957-958	9/01/93	328386
GBX 27	2285	959-960	9/01/93	328387
GBX 28	2285	961-962	9/01/93	328388
GBX 29	2285	963-964	9/01/93	328389
GBX 30	2285	965-966	9/01/93	328390
GBX 33	2285	967-968	9/01/93	328391
GBX 34	2285	969-970	9/01/93	328392
GBX 35	2285	971-972	9/01/93	328393
GBX 36	2285	973-974	9/01/93	328394
GBX 37	2285	975-976	9/01/93	328395
GBX 38	2285	977-978	9/01/93	328396
GBX 39	2285	979-980	9/01/93	328397

reb.forms.ass.aff.99.nev.pac.az

RECEIVED
B.L.M. ARIZONA STATE OFFICE
1999 AUG 30 A 10: 39
PHOENIX, ARIZONA

ENTERED INTO COMPUTER
9/9/99 SC

Form 1370-41
(March 1984)

UNITED STATES
DEPARTMENT OF THE INT[redacted]R
BUREAU OF LAND MANAGEMENT

RECEIPT AND ACCOUNTING ADVICE

NO. 2297040 07

CD/AZ 08/30/99

Subject: CLAIM MAINTENANCE FEE 2000 2 13 13 8,600.00

Applicant:

DECONCINI MCDONALD YETWIN
2525 E BROADWAY BVD
TUCSON AZ 36716

Remitter: CK 1005
FOR: RUSSELL FORN ET AL

Assignor:

LEASE MANAGEMENT DATA ☐NEW ☐UPDATE ☐PAYMENT

ORIGINAL SERIAL NO.	ASG.	TYPE	ST.	CTY.	FUND SYMBOL	ACRES/UNITS	RATE
AMC 24466 ET AL	[illegible]						

AMOUNT	ANV. DATE	EXP. DATE	BILL CYC.	S/C	DISTRICT	NEXT BILL	MISC. DATA	U of M	ACTUAL UNITS

ASSIGNMENT SERIAL NO.	ASG.	TYPE	ST.	CTY.	FUND SYMBOL	ACRES/UNITS	RATE

AMOUNT	ANV. DATE	EXP. DATE	BILL CYC.	S/C	DISTRICT	NEXT BILL	MISC. DATA	U of M	ACTUAL UNITS

APPLY REMITTANCE

ACTION	FUND SYMBOL	CTY.	AMOUNT
FILING FEE			
RENTAL			
UNEARNED			
REFUND			
TOTAL			
AMOUNT DUE			

Remarks:

BY: DATE:

☐ Lease in Escrow?
☐ KGS?
☐ Auto Escalates?
☐ Auto Renew?

Of Interest?
Operating Rights?
Operator
Bond Filed?

FOR MMS USE ONLY

BILLEE NUMBER		FOREST REFUGE
OCS SECTION CODE		

CASE FOLDER COPY

315139
31972
34315
163502
328362
24466
225655
320083
319322
332906

DECONCINI MCDONALD YETWIN & LACY

A PROFESSIONAL CORPORATION

ATTORNEYS AT LAW

EVO DECONCINI (1901-1986)

JOHN R. MCDONALD
RICHARD M. YETWIN
JOHN C. RICHARDSON
JAMES A. JUTRY
MICHAEL R. URMAN
PHILIP R. WOOTEN
GREGORY W. HUBER
MARK D. LAMMERS
CHRISTINA URIAS
SHELTON L. FREEMAN
STEPHEN M. BARKLEY
LISA ANNE SMITH
LAURIE S. SUPERFON
EDWARD O. COMITZ

DENNIS DECONCINI
JOHN C. LACY
DAVID ANSON
SPENCER A. SMITH
DENISE M. BAINTON
LUIS A. OCHOA
GARY F. URMAN
WAYNE E. YEHLING
DAVID V. SANDERSON
JEFFREY R. SIMMONS
OSCAR S. LIZARDI
JEFFREY M. MANLEY
ALYCE L. PENNINGTON
QUINN C. WHEELER

RICHARD C. KATZ - OF COUNSEL

2525 EAST BROADWAY BOULEVARD, SUITE 200
TUCSON, ARIZONA 85716-5300
(520) 322-5000
FAX: (520) 322-5585

2901 NORTH CENTRAL AVENUE, SUITE 1644
PHOENIX, ARIZONA 85012-2736
(602) 241-0100
FAX: (602) 241-0220

233 CONSTITUTION AVENUE, NE
WASHINGTON, D.C. 20002-7307
(202) 546-6900
FAX: (202) 543-5044

PLEASE REPLY TO TUCSON

August 26, 1998

RECEIVED
AZ STATE OFFICE
B.L.M.
1998 AUG 28 P 1:02
PHOENIX, ARIZONA

VIA HAND DELIVERY

Arizona State Office
Bureau of Land Management
222 N. Central Avenue
Phoenix, AZ 85004

Re: Payment of Claim Maintenance Fees

Ladies and Gentlemen:

Delivered herewith is a check in the amount of $8,600.00 in payment of the claim maintenance fee pursuant to Sections 10101(A) and (b) of the Omnibus Budget Reconciliation Act of 1993 (Act of August 10, 1993, 107 Stat. 312) and 43 C.F.R. § 3833.1-5(b), for the assessment year beginning on September 1, 1998.

The undersigned is the agent for the owner and lessee of the following described unpatented mining claims situated in the Gold Basin Mining District, Mohave County, Arizona, (the "Claims"), the location notices of which are of record in said county, and in the records of the Arizona State Office of the Bureau of Land Management under the file numbers indicated in the attached Exhibit A. A copy of a Certification of Payment of Maintenance Fee in Lieu of Affidavit of Annual Assessment Work that will be filed in the official records of Mohave, County, Arizona, is also enclosed herewith.

The owners of the Claims continue to be Nevada Pacific Mining Company, Incorporated, P.O. box 60610, Boulder City, NV 89006-0610 and Russell M. Corn, Richard Ahern and James D. Loghry, 2121 E. Monte Vista Dr., Tucson, AZ 85719. **THIS IS NOT A CHANGE OF ADDRESS.**

Very truly yours,

John C. Lacy

9808251400.reb2.950909

After recording, please return to:

John C. Lacy
DeConcini McDonald Yetwin & Lacy, P.C.
2525 E. Broadway Blvd., #200
Tucson, AZ 85716

RECEIVED
B.L.M. AZ STATE OFFICE
1998 AUG 28 P 1:02
PHOENIX, ARIZONA

STATE OF NEVADA)
) ss:
County of Clark)

CERTIFICATION OF PAYMENT OF MAINTENANCE FEE IN LIEU OF AFFIDAVIT OF ANNUAL ASSESSMENT WORK

Alan I. Brown, being first duly sworn, deposes and says that:

1. He is the President of Nevada Pacific Mining Company Incorporated, a Nevada corporation, the owner and/or lessee of the following described unpatented mining claims and millsites situated in the Gold Basin Mining District, Mohave County, Arizona (the "Claims"), the location notices of which are of record in said county, and in the records of the Arizona State Office of the Bureau of Land Management under the file numbers indicated on the attached Exhibit A.

2. Pursuant to the Sections 10101 (a) and (b) of the Omnibus Budget Reconciliation Act of 1993 (Act of August 10, 1993, 107 Stat. 312) and 43 CFR § 3833.1-5(b), the owner has paid a maintenance fee of $100 per claim for the assessment year beginning September 1, 1998, and this Certificate is in lieu of an affidavit of performance of annual assessment work or notice of intent of hold.

3. The name and address of the owner of the Group I and II Claims for which this Certificate is prepared is Nevada Pacific Mining Company Incorporated, P.O. Box 60610, Boulder City, NV 89006-0610. The names and address for the owners of the Group III Claims for which this Certificate is prepared are Russell M. Corn, Richard Ahern and James D. Loghry, 2121 E. Monte Vista Dr., Tucson, AZ 85719. **THIS IS NOT A CHANGE OF ADDRESS**

4. The Claims are held and claimed by the owner for the valuable mineral contained therein, or in the case of millsites, for purposes related to mineral development.

DATED this _____ day of _____, 1998.

_____
Alan I. Brown

The foregoing instrument was acknowledged before me this ____ day of _____, 1998, by Alan I. Brown, President of Nevada Pacific Mining Company Incorporated, a Nevada corporation, on behalf of the corporation.

My commission expires:
_____

_____
Notary Public

EXHIBIT A

GROUP II

Unpatented claims held by Nevada Pacific Mining Company, Incorporated located in the Gold Basin Mining District, Mohave County, Arizona:

Name of Claim	Location Date	Mohave Cty Rec'ds Book	Page	BLM Serial A MC No.
In Section 19, Township 28 North, Range 18 West:				
Ring Bear	08/13/74	234	838	24466
Ring Bear No. 4	01/14/75	255	790	24468
Ring Bear No. 5	01/14/75	255	791	24467
In Section 25, Township 28 North, Range 19 West:				
Yucca No. 5	12/31/74	253	565	24475
Yucca No. 7	12/31/74	253	567	24476
Yucca No. 9	12/31/74	253	569	24477
Yucca No. 10	12/31/74	253	570	24478
Yucca No. 11	12/31/74	253	571	24479
Yucca No. 12	12/31/74	253	572	24480
Yucca No. 13	12/31/74	253	573	24481
Yucca No. 14	12/31/74	253	574	24482
Yucca No. 8	01/10/92	1994	472	319323
In Section 30, Township 28 North, Range 18 West:				
Cyclops No. 1	10/19/74	245	51	24469
Cyclops No. 2	10/19/74	245	53	24470
Cyclopic King No. 1	10/03/74	241	463	24471
Cyclopic King No. 2	10/03/74	241	464	24472
Cyclopic King No. 3	10/03/74	241	465	24473
Yucca No. 15	12/31/74	253	575	24483
Yucca No. 16	12/31/74	253	576	24484
Yucca No. 17	12/31/74	253	577	24485
Yucca No. 18	12/31/74	253	578	24486
Yucca No. 19	12/31/74	253	579	24487
Yucca No. 22	01/11/75	261	466	24488
Yucca No. 23	01/11/75	261	467	24489
Yucca No. 24	01/11/75	261	468	24490
Yucca No. 25	01/11/75	261	469	24491
Yucca No. 58	01/05/75	261	502	24492
Yucca No. 59	01/05/75	261	503	24493
Yucca No. 60	01/05/75	261	504	24494
Yucca No. 61	01/05/75	261	505	24495
Joshua No. 1	04/09/78	457	580	24496
Joshua No. 2	04/09/78	457	581	24497
Yucca No. 26	06/03/84	1028	934	225655
Yucca No. 57	02/18/92	2013	429	320083
Gold King No. 1	01/10/92	1994	470	319322

RECEIVED
B.L.M. AZ STATE OFFICE
1998 AUG 28 P 1:02
PHOENIX, ARIZONA

35

ENTERED IN COMPUTER
SEP 03 1998 SB
VERIFIED
10/7/98

Name of Claim	Location Date	Mohave Cty Rec'ds Book	Page	BLM Serial A MC No.
Yucca Millsite No. 1	11/09/94	2488	739	332906
Yucca Millsite No. 2	11/09/94	2488	741	332907
Yucca Millsite No. 3	11/09/94	2488	743	332908
Yucca Millsite No. 4	11/09/94	2488	745	332909
Yucca Millsite No. 5	11/09/94	2488	747	332910
Cyclops Millsite No. 1	11/09/94	2488	749	332911

B.L.M. STATE OFFICE
1998 AUG 28 P 1:03
PHOENIX, ARIZONA

In Section 6, Township 27 North, Range 17 West:

Gold Basin Millsite	05/24/91	1895	132	315139

GROUP I

Unpatented claims held by Nevada Pacific Mining Company, Incorporated located in the Gold Basin Mining District, Mohave County, Arizona:

In Section 4, Township 27 North, Range 18 West:

P. and L.M.	05/21/53	4-D (mines)	225	31972
Lee No. 5	01/19/75	261	524	34317
Lee No. 7	01/19/75	261	526	34318
Lee No. 9	01/19/75	261	528	34319

GROUP III

Unpatented claims held by Russell M. Corn, Richard Ahern and James D. Loghry and leased to Nevada Pacific Mining Company, Incorporated located in the Gold Basin Mining District, Mohave County, Arizona:

In Sections 30 and 31, Township 28 North, Range 18 West and Sections 24 and 25, Township 28 North, Range 19 West:

GB 32	799	296-297	3/17/82	163533
GB 32 Amended	2285	899-900	9/01/93	
GB 33	799	298-299	3/16/82	163534
GB 33 Amended	2285	901-902	9/01/93	
GB 34	799	300-301	3/16/82	163535
GB 34 Amended	2285	903-904	9/01/93	
GB 35	799	302-303	3/16/82	163536
GB 35 Amended	2275	905-906	9/01/93	
GBX 1	2285	907-908	9/01/93	328362
GBX 2	2285	909-910	9/01/93	328363

17

VERIFIED
10/7/98

ENTERED IN COMPUTER
SEP 03 1998 SB

Name of Claim	Mohave Cty Rec'ds Book	Page	Location Date	BLM A MC Serial No.
GBX 4	2285	913-914	9/01/93	328364
GBX 5	2285	915-916	9/01/93	328365
GBX 6	2285	917-918	9/01/93	328366
GBX 7	2285	919-920	9/01/93	328367
GBX 8	2285	921-922	9/01/93	328368
GBX 9	2285	923-924	9/01/93	328369
GBX 10	2285	925-926	9/01/93	328370
GBX 11	2285	927-928	9/01/93	328371
GBX 12	2285	929-930	9/01/93	328372
GBX 13	2285	931-932	9/01/93	328373
GBX 14	2285	933-934	9/01/93	328374
GBX 15	2285	935-936	9/01/93	328375
GBX 16	2285	937-938	9/01/93	328376
GBX 17	2285	939-940	9/01/93	328377
GBX 18	2285	941-942	9/01/93	328378
GBX 19	2285	943-944	9/01/93	328379
GBX 20	2285	945-946	9/01/93	328380
GBX 21	2285	947-948	9/01/93	328381
GBX 22	2285	949-950	9/01/93	328382
GBX 23	2285	951-952	9/01/93	328383
GBX 24	2285	953-954	9/01/93	328384
GBX 25	2285	955-956	9/01/93	328385
GBX 26	2285	957-958	9/01/93	328386
GBX 27	2285	959-960	9/01/93	328387
GBX 28	2285	961-962	9/01/93	328388
GBX 29	2285	963-964	9/01/93	328389
GBX 30	2285	965-966	9/01/93	328390
GBX 33	2285	967-968	9/01/93	328391
GBX 34	2285	969-970	9/01/93	328392
GBX 35	2285	971-972	9/01/93	328393
GBX 36	2285	973-974	9/01/93	328394
GBX 37	2285	975-976	9/01/93	328395
GBX 38	2285	977-978	9/01/93	328396
GBX 39	2285	979-980	9/01/93	328397

RECEIVED
B.L.M. AZ STATE OFFICE
1998 AUG 28 P 1:03
PHOENIX, ARIZONA

ass.aff.nev.pac.az.950909

ENTERED IN COMPUTER
SEP 03 1998 SB

VERIFIED
L 10/7/98

34

Form 1370-41
(March 1984)

UNITED STATES
DEPARTMENT OF THE INTERIOR
BUREAU OF LAND MANAGEMENT

RECEIPT AND ACCOUNTING ADVICE

NO. 2389318 04

Subject: CLAIM MAINTENANCE TC/AZ 06/28/88
AFFIDAVITS OF ASSESSMENT WORK - 86 2 34 13 8,600.00

Applicant:

NEVADA PACIFIC MINING CO
BOX 60620
BOULDER NV 89006

Remitter: CK 156

Assignor:

LEASE MANAGEMENT DATA ☐NEW ☐UPDATE ☐PAYMENT

ORIGINAL SERIAL NO.	ASG.	TYPE	ST.	CTY.	FUND SYMBOL	ACRES/UNITS	RATE
AMC 24466 ET AL							

AMOUNT	ANV. DATE	EXP. DATE	BILL CYC.	S/C	DISTRICT	NEXT BILL	MISC. DATA	U of M	ACTUAL UNITS

ASSIGNMENT SERIAL NO.	ASG.	TYPE	ST.	CTY.	FUND SYMBOL	ACRES/UNITS	RATE

AMOUNT	ANV. DATE	EXP. DATE	BILL CYC.	S/C	DISTRICT	NEXT BILL	MISC. DATA	U of M	ACTUAL UNITS

APPLY REMITTANCE

ACTION	FUND SYMBOL	CTY.	AMOUNT
FILING FEE			
RENTAL			
UNEARNED			
REFUND			
TOTAL			
AMOUNT DUE			

Remarks:

BY: DATE:

☐ Lease in Escrow?
☐ KGS?
☐ Auto Escalates?
☐ Auto Renew?

Of Interest?
Operating Rights?
Operator
Bond Filed?

FOR MMS USE ONLY

BILLEE NUMBER		FOREST REFUGE
OCS SECTION CODE		

24466
344130
~~225655~~
320083
319322

DECONCINI McDONALD YETWIN & LACY

A PROFESSIONAL CORPORATION

ATTORNEYS AT LAW

EVO DECONCINI (1901-1986)

JOHN R. McDONALD
RICHARD M. YETWIN
JOHN C. RICHARDSON
JAMES A. JUTRY
MICHAEL R. URMAN
KAREN J. NYGAARD
LUIS A. OCHOA
GARY F. URMAN
WAYNE E. YEHLING
DAVID V. SANDERSON
JEFFREY R. SIMMONS
OSCAR S. LIZARDI
SARA J. VANCE
JENNELE M. O'HAIR
ALYCE L. PENNINGTON

DENNIS DECONCINI
JOHN C. LACY
DAVID ANSON
SPENCER A. SMITH
DENISE M. BAINTON
PHILIP R. WOOTEN
GREGORY W. HUBER
MARK D. LAMMERS
CHRISTINA URIAS
SHELTON L. FREEMAN
STEPHEN M. BARKLEY
LISA ANNE SMITH
JEFFREY M. MANLEY
LAURIE S. SUPERFON

RICHARD C. KATZ - OF COUNSEL

2525 EAST BROADWAY BOULEVARD, SUITE 200
TUCSON, ARIZONA 85716-5300
(520) 322-5000
FAX: (520) 322-5585

2901 NORTH CENTRAL AVENUE, SUITE 1644
PHOENIX, ARIZONA 85012-2736
(602) 241-0100
FAX: (602) 241-0220

233 CONSTITUTION AVENUE, NE
WASHINGTON, D.C. 20002-7307
(202) 546-6900
FAX: (202) 543-5044

PLEASE REPLY TO TUCSON

August 25, 1997

332906
315139
31972
34315
163502
328362

VIA HAND-DELIVERY

Arizona State Office
Bureau of Land Management
222 N. Central Avenue
Phoenix, AZ 85004

Re: Payment of Claim Maintenance Fee

Ladies and Gentlemen:

Delivered herewith is a check in the amount of $9,000.00 in payment of the claim maintenance fee pursuant to Sections 10101(A) and (b) of the Omnibus Budget Reconciliation Act of 1993 (Act of August 10, 1993, 107 Stat. 312) and 43 C.F.R. § 3833.1-5(b), for the assessment year beginning on September 1, 1997.

Nevada Pacific Mining Company Incorporated is the owner and/or lessee of the following described unpatented mining claims and millsites situated in the Gold Basin Mining District, Mohave County, Arizona, (the "Claims"), the location notices of which are of record in said county, and in the records of the Arizona State Office of the Bureau of Land Management under the file numbers indicated as follows:

Name of Claim	Location Date	Mohave Cty Rec'ds Book	Page	BLM Serial A MC No.
GROUP II				
In Section 19, Township 28 North, Range 18 West:				
Ring Bear	08/13/74	234	838	24466
Ring Bear No. 4	01/14/75	255	790	24468
Ring Bear No. 5	01/14/75	255	791	24467

RECEIVED
BLM AZ STATE OFFICE
AUG 29 9 25 AM '97
PHOENIX, ARIZONA

ENTERED IN COMPUTER
OCT 0 2 1997

In Section 22, Township 28 North, Range 19 West:

TAP 19		1571	203	344130
Amended	10/23/96	2843	602	
TAP 20		1571	204	344131
Amended	10/23/96	2843	604	
TAP 21		1571	205	344132
Amended	10/23/96	2843	606	
TAP 22		1571	206	344133
Amended	10/23/96	2843	608	

In Section 25, Township 28 North, Range 19 West:

Yucca No. 5	12/31/74	253	565	24475
Yucca No. 7	12/31/74	253	567	24476
Yucca No. 9	12/31/74	253	569	24477
Yucca No. 10	12/31/74	253	570	24478
Yucca No. 11	12/31/74	253	571	24479
Yucca No. 12	12/31/74	253	572	24480
Yucca No. 13	12/31/74	253	573	24481
Yucca No. 14	12/31/74	253	574	24482
Yucca No. 8	01/10/92	1994	472	319323

In Section 30, Township 28 North, Range 18 West:

Cyclops No. 1	10/19/74	245	51	24469
Cyclops No. 2	10/19/74	245	53	24470
Cyclopic King No. 1	10/03/74	241	463	24471
Cyclopic King No. 2	10/03/74	241	464	24472
Cyclopic King No. 3	10/03/74	241	465	24473
Yucca No. 15	12/31/74	253	575	24483
Yucca No. 16	12/31/74	253	576	24484
Yucca No. 17	12/31/74	253	577	24485
Yucca No. 18	12/31/74	253	578	24486
Yucca No. 19	12/31/74	253	579	24487
Yucca No. 22	01/11/75	261	466	24488
Yucca No. 23	01/11/75	261	467	24489
Yucca No. 24	01/11/75	261	468	24490
Yucca No. 25	01/11/75	261	469	24491
Yucca No. 58	01/05/75	261	502	24492
Yucca No. 59	01/05/75	261	503	24493
Yucca No. 60	01/05/75	261	504	24494
Yucca No. 61	01/05/75	261	505	24495
Joshua No. 1	04/09/78	457	580	24496
Joshua No. 2	04/09/78	457	581	24497

RECEIVED
B.L.M. AZ STATE OFFICE
AUG 29 9 26 AM '97
PHOENIX, ARIZONA

Yucca No. 26	06/03/84	1028	934	225655
Yucca No. 57	02/18/92	2013	429	320083
Gold King No. 1	01/10/92	1994	470	319322
Yucca Millsite No. 1	11/09/94	2488	739	332906
Yucca Millsite No. 2	11/09/94	2488	741	332907
Yucca Millsite No. 3	11/09/94	2488	743	332908
Yucca Millsite No. 4	11/09/94	2488	745	332909
Yucca Millsite No. 5	11/09/94	2488	747	332910
Cyclops Millsite No. 1	11/09/94	2488	749	332911

In Section 6, Township 27 North, Range 17 West:

Gold Basin Millsite	05/24/91	1895	132	315139

GROUP I

In Section 4, Township 27 North, Range 18 West:

P. and L.M.	05/21/53	4-D (mines)	225	31972
Lee No. 5	01/19/75	261	524	34317
Lee No. 7	01/19/75	261	526	34318
Lee No. 9	01/19/75	261	528	34319

GROUP III

In Sections 30 and 31, Township 28 North, Range 18 West and Sections 24 and 25, Township 28 North, Range 19 West:

Name of Claim	Mohave Cty Rec'ds Book	Page	Location Date	BLM AMC Serial No.
GB 32	799	296-297	3/17/82	163533
GB 32 Amended	2285	899-900	9/01/93	
GB 33	799	298-299	3/16/82	163534
GB 33 Amended	2285	901-902	9/01/93	
GB 34	799	300-301	3/16/82	163535
GB 34 Amended	2285	903-904	9/01/93	
GB 35	799	302-303	3/16/82	163536
GB 35 Amended	2275	905-906	9/01/93	

AUG 29 9 26 AM '97
PHOENIX, ARIZONA
RECEIVED
BLM AZ STATE OFFICE

GBX 1	2285	907-908	9/01/93	328362
GBX 2	2285	909-910	9/01/93	328363
GBX 4	2285	913-914	9/01/93	328364
GBX 5	2285	915-916	9/01/93	328365
GBX 6	2285	917-918	9/01/93	328366
GBX 7	2285	919-920	9/01/93	328367
GBX 8	2285	921-922	9/01/93	328368
GBX 9	2285	923-924	9/01/93	328369
GBX 10	2285	925-926	9/01/93	328370
GBX 11	2285	927-928	9/01/93	328371
GBX 12	2285	929-930	9/01/93	328372
GBX 13	2285	931-932	9/01/93	328373
GBX 14	2285	933-934	9/01/93	328374
GBX 15	2285	935-936	9/01/93	328375
GBX 16	2285	937-938	9/01/93	328376
GBX 17	2285	939-940	9/01/93	328377
GBX 18	2285	941-942	9/01/93	328378
GBX 19	2285	943-944	9/01/93	328379
GBX 20	2285	945-946	9/01/93	328380
GBX 21	2285	947-948	9/01/93	328381
GBX 22	2285	949-950	9/01/93	328382
GBX 23	2285	951-952	9/01/93	328383
GBX 24	2285	953-954	9/01/93	328384
GBX 25	2285	955-956	9/01/93	328385
GBX 26	2285	957-958	9/01/93	328386
GBX 27	2285	959-960	9/01/93	328387
GBX 28	2285	961-962	9/01/93	328388
GBX 29	2285	963-964	9/01/93	328389
GBX 30	2285	965-966	9/01/93	328390
GBX 33	2285	967-968	9/01/93	328391
GBX 34	2285	969-970	9/01/93	328392
GBX 35	2285	971-972	9/01/93	328393
GBX 36	2285	973-974	9/01/93	328394
GBX 37	2285	975-976	9/01/93	328395
GBX 38	2285	977-978	9/01/93	328396
GBX 39	2285	979-980	9/01/93	328397

RECEIVED
BLM AZ STATE OFFICE
AUG 29 9 27 AM '97
PHOENIX, ARIZONA

36

A copy of a Certification of Payment of Maintenance Fee in Lieu of Affidavit of Annual Assessment Work that will be filed in the official records of Mohave County, Arizona, is also enclosed herewith.

The name and address of the owner of the Group I and II Claims for which this Certificate is prepared is Nevada Pacific Mining Company Incorporated, P.O. Box 60610, Boulder City, NV 89006-0610. The names and address of the owners of the Group III Claims for which this Certificate is prepared are Russell M. Corn, Richard

Allen and James D. Loghry, 2121 East Monte Vista Drive, Tucson, AZ 85719.
THIS IS NOT A CHANGE OF ADDRESS.

Very truly yours,

John C. Lacy

9707211043.reb2.950909

RECEIVED
BLM AZ STATE OFFICE
AUG 29 9 27 AM '97
PHOENIX, ARIZONA

After recording, please return to:

John C. Lacy
DeConcini McDonald Yetwin & Lacy, P.C.
2525 E. Broadway Blvd., #200
Tucson, AZ 85718

STATE OF ARIZONA)
) ss:
County of Pima)

CERTIFICATION OF PAYMENT OF MAINTENANCE FEE IN LIEU OF AFFIDAVIT OF ANNUAL ASSESSMENT WORK

John C. Lacy, being first duly sworn, deposes and says that:

1. He is an Agent for Nevada Pacific Mining Company Incorporated, a Nevada corporation, the owner and/or lessee of the following described unpatented mining claims and millsites situated in the Gold Basin Mining District, Mohave County, Arizona (the "Claims"), the location notices of which are of record in said county, and in the records of the Arizona State Office of the Bureau of Land Management under the file numbers indicated as follows:

Name of Claim	Location Date	Mohave Cty Rec'ds Book	Page	BLM Serial A MC No.
GROUP II				
In Section 19, Township 28 North, Range 18 West:				
Ring Bear	08/13/74	234	838	24466
Ring Bear No. 4	01/14/75	255	790	24468 3
Ring Bear No. 5	01/14/75	255	791	24467
In Section 22, Township 28 North, Range 19 West:				
TAP 19		1571	203	344130
Amended	10/23/96	2843	602	
TAP 20		1571	204	344131
Amended	10/23/96	2843	604	
TAP 21		1571	205	344132 4
Amended	10/23/96	2843	606	
TAP 22		1571	206	344133
Amended	10/23/96	2843	608	

RECEIVED
BLM, AZ STATE OFFICE
AUG 29 9 29 AM '97
PHOENIX, ARIZONA

In Section 25, Township 28 North, Range 19 West:

Yucca No. 5	12/31/74	253	565	24475
Yucca No. 7	12/31/74	253	567	24476
Yucca No. 9	12/31/74	253	569	24477
Yucca No. 10	12/31/74	253	570	24478
Yucca No. 11	12/31/74	253	571	24479
Yucca No. 12	12/31/74	253	572	24480
Yucca No. 13	12/31/74	253	573	24481
Yucca No. 14	12/31/74	253	574	24482
Yucca No. 8	01/10/92	1994	472	319323

In Section 30, Township 28 North, Range 18 West:

Cyclops No. 1	10/19/74	245	51	24469
Cyclops No. 2	10/19/74	245	53	24470
Cyclopic King No. 1	10/03/74	241	463	24471
Cyclopic King No. 2	10/03/74	241	464	24472
Cyclopic King No. 3	10/03/74	241	465	24473
Yucca No. 15	12/31/74	253	575	24483
Yucca No. 16	12/31/74	253	576	24484
Yucca No. 17	12/31/74	253	577	24485
Yucca No. 18	12/31/74	253	578	24486
Yucca No. 19	12/31/74	253	579	24487
Yucca No. 22	01/11/75	261	466	24488
Yucca No. 23	01/11/75	261	467	24489
Yucca No. 24	01/11/75	261	468	24490
Yucca No. 25	01/11/75	261	469	24491
Yucca No. 58	01/05/75	261	502	24492
Yucca No. 59	01/05/75	261	503	24493
Yucca No. 60	01/05/75	261	504	24494
Yucca No. 61	01/05/75	261	505	24495
Joshua No. 1	04/09/78	457	580	24496
Joshua No. 2	04/09/78	457	581	24497
Yucca No. 26	06/03/84	1028	934	225655
Yucca No. 57	02/18/92	2013	429	320083
Gold King No. 1	01/10/92	1994	470	319322
Yucca Millsite No. 1	11/09/94	2488	739	332906
Yucca Millsite No. 2	11/09/94	2488	741	332907
Yucca Millsite No. 3	11/09/94	2488	743	332908
Yucca Millsite No. 4	11/09/94	2488	745	332909
Yucca Millsite No. 5	11/09/94	2488	747	332910
Cyclops Millsite No. 1	11/09/94	2488	749	332911

RECEIVED
B.L.M. AZ STATE OFFICE
AUG 29 9 29 AM '97
PHOENIX, ARIZONA

In Section 6, Township 27 North, Range 17 West:

Gold Basin Millsite	05/24/91	1895	132	315139

GROUP I

In Section 4, Township 27 North, Range 18 West:

P. and L.M.	05/21/53	4-D (mines)	225	31972
Lee No. 5	01/19/75	261	524	34317
Lee No. 7	01/19/75	261	526	34318
Lee No. 9	01/19/75	261	528	34319

GROUP III

In Sections 30 and 31, Township 28 North, Range 18 West and Sections 24 and 25, Township 28 North, Range 19 West:

Name of Claim	Mohave Cty Rec'ds Book	Page	Location Date	BLM A MC Serial No.
GB 32	799	296-297	3/17/82	163533
GB 32 Amended	2285	899-900	9/01/93	
GB 33	799	298-299	3/16/82	163534
GB 33 Amended	2285	901-902	9/01/93	
GB 34	799	300-301	3/16/82	163535
GB 34 Amended	2285	903-904	9/01/93	
GB 35	799	302-303	3/16/82	163536
GB 35 Amended	2275	905-906	9/01/93	
GBX 1	2285	907-908	9/01/93	328362
GBX 2	2285	909-910	9/01/93	328363
GBX 4	2285	913-914	9/01/93	328364
GBX 5	2285	915-916	9/01/93	328365
GBX 6	2285	917-918	9/01/93	328366
GBX 7	2285	919-920	9/01/93	328367
GBX 8	2285	921-922	9/01/93	328368
GBX 9	2285	923-924	9/01/93	328369
GBX 10	2285	925-926	9/01/93	328370
GBX 11	2285	927-928	9/01/93	328371
GBX 12	2285	929-930	9/01/93	328372
GBX 13	2285	931-932	9/01/93	328373
GBX 14	2285	933-934	9/01/93	328374
GBX 15	2285	935-936	9/01/93	328375
GBX 16	2285	937-938	9/01/93	328376
GBX 17	2285	939-940	9/01/93	328377
GBX 18	2285	941-942	9/01/93	328378
GBX 19	2285	943-944	9/01/93	328379
GBX 20	2285	945-946	9/01/93	328380
GBX 21	2285	947-948	9/01/93	328381
GBX 22	2285	949-950	9/01/93	328382
GBX 23	2285	951-952	9/01/93	328383

RECEIVED
B.L.M. AZ STATE OFFICE
AUG 29 9 29 AM '97
PHOENIX, ARIZONA

GBX 24	2285	953-954	9/01/93	328384
GBX 25	2285	955-956	9/01/93	328385
GBX 26	2285	957-958	9/01/93	328386
GBX 27	2285	959-960	9/01/93	328387
GBX 28	2285	961-962	9/01/93	328388
GBX 29	2285	963-964	9/01/93	328389
GBX 30	2285	965-966	9/01/93	328390
GBX 33	2285	967-968	9/01/93	328391
GBX 34	2285	969-970	9/01/93	328392
GBX 35	2285	971-972	9/01/93	328393
GBX 36	2285	973-974	9/01/93	328394
GBX 37	2285	975-976	9/01/93	328395
GBX 38	2285	977-978	9/01/93	328396
GBX 39	2285	979-980	9/01/93	328397

2. Pursuant to the Sections 10101 (a) and (b) of the Omnibus Budget Reconciliation Act of 1993 (Act of August 10, 1993, 107 Stat. 312) and 43 CFR § 3833.1-5(b), the owner has paid a maintenance fee of $100 per claim for the assessment year beginning September 1, 1997, and this Certificate is in lieu of an affidavit of performance of annual assessment work or notice of intent of hold.

3. The name and address of the owner of the Group I and II Claims for which this Certificate is prepared is Nevada Pacific Mining Company Incorporated, P.O. Box 60610, Boulder City, NV 89006-0610. The names and address of the owners of the Group III Claims for which this Certificate is prepared are Russell M. Corn, Richard Allen and James D. Loghry, 2121 East Monte Vista Drive, Tucson, AZ 85719.

THIS IS NOT A CHANGE OF ADDRESS

4. The Claims are held and claimed by the owner for valuable mineral contained therein, or in the case of millsites, for purposes related to mineral development.

DATED this 15th day of August, 1997.

John C. Lacy

The foregoing instrument was acknowledged before me this 15th day of August, 1997, by John C. Lacy, an Agent for Nevada Pacific Mining Company Incorporated, a Nevada corporation, on behalf of the corporation.

Bonnie P. McCarty
Notary Public

My Commission Expires:
8-25-99

9707191217.reb2.950909

OFFICIAL SEAL
BONNIE P. McCARTY
Notary Public
Pima County, Arizona
My Commission Expires
August 25, 1999

RECEIVED
B.L.M. AZ STATE OFFICE
AUG 29 9 29 AM '97
PHOENIX, ARIZONA

Form 1370-41
(March 1984)

UNITED STATES
DEPARTMENT OF THE INTE
BUREAU OF LAND MANAGEM

RECEIPT AND ACCOUNTING ADVICE

NO. 2372810 04

TC/AZ 08/29/97

Subject: CLAIM MAINTENANCE FEE 1998 - 90 2 4 13 9,000.00

Applicant:

NEVADA PACIFIC MINING CO INC
DECONCINI MCCONALD, ET AL
2525 E BROADWAY BLVD #200 CK 1917
TUCSON AZ 85716 Remitter: 520-322-5000

Assignor:

LEASE MANAGEMENT DATA ☐NEW ☐UPDATE ☐PAYMENT

ORIGINAL SERIAL NO.	ASG.	TYPE	ST.	CTY.	FUND SYMBOL	ACRES/UNITS	RATE
AMC 344130, ET AL							

AMOUNT	ANV. DATE	EXP. DATE	BILL CYC.	S/C	DISTRICT	NEXT BILL	MISC. DATA	U of M	ACTUAL UNITS

ASSIGNMENT SERIAL NO.	ASG.	TYPE	ST.	CTY.	FUND SYMBOL	ACRES/UNITS	RATE

AMOUNT	ANV. DATE	EXP. DATE	BILL CYC.	S/C	DISTRICT	NEXT BILL	MISC. DATA	U of M	ACTUAL UNITS

APPLY REMITTANCE

ACTION	FUND SYMBOL	CTY.	AMOUNT
FILING FEE			
RENTAL			
UNEARNED			
REFUND			
TOTAL			
AMOUNT DUE			

Remarks:

BY: DATE:

☐ Lease in Escrow?
☐ KGS?
☐ Auto Escalates?
☐ Auto Renew?

Of Interest?
Operating Rights?
Operator
Bond Filed?

FOR MMS USE ONLY

BILLEE NUMBER		FOREST REFUGE
OCS SECTION CODE		

CASE FOLDER COPY

NEVADA PACIFIC MINING COMPANY INCORPORATED

P.O. Box 60610
Boulder City, NV 89006-0610
Telephone (702) 294-2386
Fax (702) 294-0070

24466
31972
34315
~~163502~~
315139
319322
320083
~~328362~~
332906
338006
339933
339926
225655
SR

August 23, 1996

Bureau Of Land Management
Arizona State Office
3707 N. 7th Street
Phoenix, AZ 85014

Re: Payment of Claim Maintenance Fee

Gentlemen:

Delivered herewith is a check in the amount of EIGHT THOUSAND THREE HUNDRED DOLLARS ($8300) in payment of the claim maintenance fee required pursuant to the Section 10101(a) and (b) of the Omnibus Budget Reconciliation Act of 1993 (Act of August 10, 1993, 107 Stat. 312) and 43 CFR Section 3833.1-5(b), for the assessment year beginning on September 1, 1996.

The undersigned is one of the owners of the attached listed unpatented lode mining claims situated in Mohave County, Arizona (the "Claims"). The location notices of which are of record in said county, and in the records of the Arizona State Office of the Bureau of Land Management under the file numbers indicated on the attached list.

A copy of a Certification of Payment of Maintenance Fee in Lieu of Affidavit of Annual Assessment Work that will be filed in the official records of Mohave County, Arizona, is also enclosed herewith.

The owners of the Claims continue to be Nevada Pacific Mining Company Inc. THIS IS NOT A CHANGE OF ADDRESS.

Sincerely Yours,

Alan I. Brown
President

AB/rsl

10/4/96 SR

ENTERED IN COMPUTER

RECEIVED
AUG 26 10 50 AM '96

The following unpatented mining [redacted]ns are situated in the Gold Basin Mining D[redacted] Mohave County, Arizona, the names of which and the plac[redacted]cord of the location notices thereof in the [redacted]l records of Mohave County and the Arizona State Office of the Bureau of Land Management are as follows:

Name of Claim	Location Date	Mohave City Rec'ds Book	Page	BLM Serial A MC No.
In Section 19, Township 28 North, Range 18 West:				
Ring Bear	08/13/74	234	838	24466
Ring Bear No. 4	01/14/75	255	790	24468
Ring Bear No. 5	01/14/75	255	791	24467
In Section 25, Township 28 North, Range 19 West:				
Yucca No. 5	12/31/74	253	565	24475
Yucca No. 7	12/31/74	253	567	24476
Yucca No. 8	01/10/74	1994	472	319323
Yucca No. 9	12/31/74	253	569	24477
Yucca No. 10	12/31/74	253	570	24478
Yucca No. 11	12/31/74	253	571	24479
Yucca No. 12	12/31/74	253	572	24480
Yucca No. 13	12/31/74	253	573	24481
Yucca No. 14	12/31/74	253	574	24482
In Section 30, Township 28 North, Range 18 West:				
Yucca No. 15	12/31/74	253	575	24483
Yucca No. 16	12/31/74	253	576	24484
Yucca No. 17	12/31/74	253	577	24485
Yucca No. 18	12/31/74	253	578	24486
Yucca No. 19	12/31/74	253	579	24487
Yucca No. 22	01/11/75	261	466	24488
Yucca No. 23	01/11/75	261	467	24489
Yucca No. 24	01/11/75	261	468	24490
Yucca No. 25	01/11/75	261	469	24491
Yucca No. 26	06/03/84	1028	934	225655
Yucca No. 57	02/18/92	2013	429	320083
Yucca No. 58	01/05/75	261	502	24492
Yucca No. 59	01/05/75	261	503	24493
Yucca No. 60	01/05/75	261	504	24494
Yucca No. 61	01/05/75	261	505	24495
Cyclopic King No. 1	10/03/74	241	463	24471
Cyclopic King No. 2	10/03/74	241	464	24472
Cyclopic King No. 3	10/03/74	241	465	24473
Gold King No. 1	01/10/92	1994	470	319322
Cyclops No. 1	10/19/74	245	51	24469
Cyclops No. 2	10/19/74	245	53	24470
Joshua No. 1	04/09/78	457	580	24496
Joshua No. 2	04/09/78	457	581	24497

35 sym

In Section 4, Township 27 N, Range 18 West:

P. And L.M.	05/21/53	4-D (mines)	225	31972
Lee No. 5	01/19/75	261	524	34317
Lee No. 7	01/19/75	261	526	34318
Lee No. 9	01/19/75	261	528	34319

In Section 30, Township 28 North, Range 18 West:

Yucca Millsite No. 1	11/09/94	2488	739	332906
Yucca Millsite No. 2	11/09/94	2488	741	332907
Yucca Millsite No. 3	11/09/94	2488	743	332908
Yucca Millsite No. 4	11/09/94	2488	745	332909
Yucca Millsite No. 5	11/09/94	2488	747	332910
Cyclops Millsite No. 1	11/09/94	2488	749	332911

In Section 6, Township 27 North, Range 17 West:

Gold Basin Millsite	05/24/91	1895	132	315139

The following claims were staked at Cyclopic and Secret Pass:

Cyclopic FMG Discoveries, December 19, 1995:

FMG-1	T28N, R18W	Section 30	A MC 338006
FMG-2	T28N, R18W	Section 30	A MC 338007
FMG-3	T28N, R18W	Section 30	A MC 338008
FMG-4	T28N, R18W	Section 30	A MC 338009
FMG-5	T28N, R18W	Section 30	A MC 338010
FMG-6	T28N, R18W	Section 19	A MC 338011
FMG-7	T28N, R18W	Section 19	A MC 338012
FMG-8	T28N, R18W	Section 30	A MC 338013
FMG-9	T28N, R18W	Section 30	A MC 338014

Kiwi Discoveries, March 19, 1996:

KIWI-1	T28N, R19W	Section 24	A MC 339926
KIWI-2	T28N, R19W	Section 24	A MC 339927
KIWI-3	T28N, R18W	Section 19	A MC 339928
KIWI-4	T28N, R18W	Section 19	A MC 339929
KIWI-5	T28N, R18W	Section 19	A MC 339930
KIWI-6	T28N, R18W	Section 19	A MC 339931
KIWI-7	T28N, R18W	Section 19	A MC 339932

IRBG Discoveries, February 7 through February 13, 1996:

IRBG-1	T20N, R20W	Section 1	A MC 339933
IRBG-2	T20N, R20W	Section 1	A MC 339934
IRBG-3	T21N, R20W	Section 36	A MC 339935
IRBG-4	T21N, R20W	Section 36	A MC 339936

IRBG-5	T21N, 0W	Section 36	A MC 339937
IRBG-6	T21N, 0W	Section 36	A MC 339938
IRBG-7	T21N, R20W	Section 36	A MC 339939
IRBG-8	T21N, R20W	Section 36	A MC 339940
IRBG-9	T21N, R20W	Section 36	A MC 339941
IRBG10	T21N, R20W	Section 35	A MC 339942
IRBG-11	T21N, R20W	Section 35	A MC 339943
IRBG-12	T21N, R20W	Section 35	A MC 339944
IRBG-13	T21N, R20W	Section 35	A MC 339945
IRBG-14	T21N, R20W	Section 35	A MC 339946
IRBG-15	T21N, R20W	Section 35	A MC 339947
IRBG-16	T21N, R20W	Section 35	A MC 339948
IRBG-17	T21N, R20W	Section 35	A MC 339949
IRBG-18	T21N, R20W	Section 35	A MC 339950
IRBG-19	T21N, R20W	Section 26,27	A MC 339951
IRBG-20	T21N, R20W	Section 26,27	A MC 339952
IRBG-21	T21N, R20W	Section 26	A MC 339953

RECEIVED
BUREAU OF
LAND MANAGEMENT
AUG 26 10 59 AM '96
ARIZONA STATE OFFICE
PHOENIX, ARIZONA

Form 1370-41
(March 1984)

UNITED STATES
DEPARTMENT OF THE INTERIOR
BUREAU OF LAND MANAGEMENT

RECEIPT AND ACCOUNTING ADVICE

NO. 2263427 04

TC/AZ 08/26/96

Subject: CLAIM MAINTENANCE FEE 1997 - 83 2 50 13 8,300.00

Applicant:

NEVADA PACIFIC MINING CO
BOX 60610
BOULDER CITY CO 89006-0610

Remitter: SAME AS CK 001176
702-294-2386

Assignor:

LEASE MANAGEMENT DATA ☐NEW ☐UPDATE ☐PAYMENT

ORIGINAL SERIAL NO.	ASG.	TYPE	ST.	CTY.	FUND SYMBOL	ACRES/UNITS	RATE
AMC 24466, ET AL							

AMOUNT	ANV. DATE	EXP. DATE	BILL CYC.	S/C	DISTRICT	NEXT BILL	MISC. DATA	U of M	ACTUAL UNITS

ASSIGNMENT SERIAL NO.	ASG.	TYPE	ST.	CTY.	FUND SYMBOL	ACRES/UNITS	RATE

AMOUNT	ANV. DATE	EXP. DATE	BILL CYC.	S/C	DISTRICT	NEXT BILL	MISC. DATA	U of M	ACTUAL UNITS

APPLY REMITTANCE

ACTION	FUND SYMBOL	CTY.	AMOUNT
FILING FEE			
RENTAL			
UNEARNED			
REFUND			
TOTAL			
AMOUNT DUE			

Remarks:
24466 - 24473
24475 - 24497
31972
34317 - 34319
163536
315139
319322 - 319323
326083
328362 - 328397
332906 - 332911
338006 - 338014
339926 - 339953
225655
Sre

BY:

DATE:

☐ Lease in Escrow?
☐ KGS?
☐ Auto Escalates?
☐ Auto Renew?

Of Interest?
Operating Rights?
Operator
Bond Filed?

FOR MMS USE ONLY

BILLEE NUMBER		FOREST REFUGE
OCS SECTION CODE		

NEVADA PACIFIC MINING COMPANY
INCORPORATED

24466
225655
320083
319322
31972
34315
332906
315139
319328

P.O. Box 60610
Boulder City, NV 89006-0610
Telephone (702) 294-2386
Fax (702) 294-0070

August 20, 1995

Bureau Of Land Management
Arizona State Office
3707 N. 7th Street
Phoenix, AZ 85014

Re: Payment of Claim Maintenance Fee

Gentlemen:

Delivered herewith is a check in the amount of FOUR THOUSAND SIX HUNDRED Dollars ($4600) in payment of the claim maintenance fee required pursuant to the Section 10101(a) and (b) of the Omnibus Budget Reconciliation Act of 1993 (Act of August 10, 1993, 107 Stat. 312) and 43 CFR Section 3833.1-5(b), for the assessment year beginning on September 1, 1995.

The undersigned is one of the owners of the attached listed unpatented lode mining claims situated in Mohave County, Arizona (the "Claims"). The location notices of which are of record in said county, and in the records of the Arizona State Office of the Bureau of Land Management under the file numbers indicated on the attached list.

The owners of the Claims continue to be Nevada Pacific Mining Co., Inc. THIS IS NOT A CHANGE OF ADDRESS.

Sincerely Yours,

Alan I. Brown
President

RECEIVED
B.L.M. AZ STATE OFFICE
AUG 21 '95
9:00 A.M.
PHOENIX, ARIZONA

AB/sr

ENTERED IN COMPUTER 1-9-96

96 Maintenance fee J.B

Yucca No. 23	01/11/75	261	467	24489
Yucca No. 24	01/11/75	261	468	24490
Yucca No. 25	01/11/75	261	469	24491
Yucca No. 26	06/03/84	1028	934	225655
Yucca No. 57	02/18/92	2013	429	320083
Yucca No. 58	01/05/75	261	502	24492
Yucca No. 59	01/05/75	261	503	24493
Yucca No. 60	01/05/75	261	504	24494
Yucca No. 61	01/05/75	261	505	24495
Cyclopic King No. 1	10/03/74	241	463	24471
Cyclopic King No. 2	10/03/74	241	464	24472
Cyclopic King No. 3	10/03/74	241	465	24473
Gold King No. 1	01/10/92	1994	470	319322
Cyclops No. 1	10/19/74	245	51	24469
Cyclops No. 2	10/19/74	245	53	24470
Joshua No. 1	04/09/78	457	580	24496
Joshua No. 2	04/09/78	457	581	24497

In Section 4, Township 27 North, Range 18 West:

P. And L.M.	05/21/53	4-D (mines)	225	31972
Lee No. 5	01/19/75	261	524	34317
Lee No. 7	01/19/75	261	526	34318
Lee No. 9	01/19/75	261	528	34319

In Section 30, Township 28 North, Range 18 West:

Yucca Millsite No. 1	11/09/94	2488	739	332906
Yucca Millsite No. 2	11/09/94	2488	741	332907
Yucca Millsite No. 3	11/09/94	2488	743	332908
Yucca Millsite No. 4	11/09/94	2488	745	332909
Yucca Millsite No. 5	11/09/94	2488	747	332910
Cyclops Millsite No. 1	11/09/94	2488	749	332911

In Section 6, Township 27 North, Range 17 West:

Gold Basin Millsite	05/24/91	1895	132	315139

RECEIVED
BLM, AZ STATE OFFICE
AUG 21 '95
9:00 A.M.
PHOENIX, ARIZONA

2800

Name of Claim	Location Date	Mohave City Rec'ds Book	Page	BLM Serial A MC No.
In Section 19, Township 28 North, Range 18 West:				
Ring Bear	08/13/74	234	838	24466
Ring Bear No. 4	01/14/75	255	790	24468
Ring Bear No. 5	01/14/75	255	791	24467
In Section 25, Township 28 North, Range 19 West:				
Yucca No. 5	12/31/74	253	565	24475
Yucca No. 7	12/31/74	253	567	24476
Yucca No. 8	01/10/74	1994	472	~~319332~~ 319323
Yucca No. 9	12/31/74	253	569	24477
Yucca No. 10	12/31/74	253	570	24478
Yucca No. 11	12/31/74	253	571	24479
Yucca No. 12	12/31/74	253	572	24480
Yucca No. 13	12/31/74	253	573	24481
Yucca No. 14	12/31/74	253	574	24482
In Section 30, Township 28 North, Range 18 West:				
Yucca No. 15	12/31/74	253	575	24483
Yucca No. 16	12/31/74	253	576	24484
Yucca No. 17	12/31/74	253	577	24485
Yucca No. 18	12/31/74	253	578	24486
Yucca No. 19	12/31/74	253	579	24487
Yucca No. 22	01/11/75	261	466	24488

RECEIVED
BLM AZ STATE OFFICE
AUG 21 '95
9:00 A.M.
PHOENIX, ARIZONA

Form 1370-41
(March 1984)

UNITED STATES
DEPARTMENT OF THE INTERIOR
BUREAU OF LAND MANAGEMENT

RECEIPT AND ACCOUNTING ADVICE

NO. 2147717 04

WG/AZ 08/21/95

Subject: CLAIM MAINTENANCE FEE 1996 (46) 2 39 13 4,600.00

Applicant:

NEVADA PACIFIC MINING INC
PO BOX 60610
BOULDER CITY NV. 89006-0610

SAME CK. # 010075
Remitter: 702-294-2386

Assignor:

LEASE MANAGEMENT DATA ☐NEW ☐UPDATE ☐PAYMENT

ORIGINAL SERIAL NO.	ASG.	TYPE	ST.	CTY.	FUND SYMBOL	ACRES/UNITS	RATE
AMC 24489, ET AL							

AMOUNT	ANV. DATE	EXP. DATE	BILL CYC.	S/C	DISTRICT	NEXT BILL	MISC. DATA	U of M	ACTUAL UNITS

ASSIGNMENT SERIAL NO.	ASG.	TYPE	ST.	CTY.	FUND SYMBOL	ACRES/UNITS	RATE

AMOUNT	ANV. DATE	EXP. DATE	BILL CYC.	S/C	DISTRICT	NEXT BILL	MISC. DATA	U of M	ACTUAL UNITS

APPLY REMITTANCE

ACTION	FUND SYMBOL	CTY.	AMOUNT
FILING FEE	34317-319		3
RENTAL	332906-332911		6
	315139		1
UNEARNED	24466-24468		3
REFUND	24475-24488		14
TOTAL	319332		1
AMOUNT DUE			

Remarks:
24489-24491 3
225655 1
320083 1
24492-24495 4
24471-24473 3
319322 1
24469-24470 2
24496-24497 2
1

BY: 31972 DATE: 4/6

☐ Lease in Escrow?
☐ KGS? Of Interest?
☐ Auto Escalates? Operating Rights?
☐ Auto Renew? Operator
Bond Filed?

FOR MMS USE ONLY

BILLEE NUMBER		FOREST REFUGE
OCS SECTION CODE		

UNEARNED FILE COPY

APPENDIX I

• AMC 225655

The following unpatented mining claims are situated in the Gold Basin Mining District, Mohave County, Arizona, the names of which and the place of record of the location notices thereof in the official records of Mohave county and the Arizona State Office of the Burear of Land Management are as follows:

Name of Claim	Location Date	Mohave Cty Rec'ds Book	Page	BLM Serial A MC No.
In Section 19, Township 28 North, Range 18 West:				AMC 24466 319322
Ring Bear	08.13.74	234	838	24466
Ring Bear No. 4	01.14.75	255	790	24468
Ring Bear No. 5	01.14.75	255	791	24467
In Section 25, Township 28 North, Range 19 West:				AMC 320083 31972 34315
Yucca No. 5	12.31.74	253	565	24475
Yucca No. 7	12.31.74	253	567	24476 315139
Yucca No. 8	01.10.92	1994	472	319323 —
Yucca No. 9	12.31.74	253	569	24477
Yucca No. 10	12.31.74	253	570	24478
Yucca No. 11	12.31.74	253	571	24479
Yucca No. 12	12.31.74	253	572	24480
Yucca No. 13	12.31.74	253	573	24481
Yucca No. 14	12.31.74	253	574	24482
In Section 30, Township 28 North, Range 18 West:				
Yucca No. 15	12.31.74	253	575	24483
Yucca No. 16	12.31.74	253	576	24484
Yucca No. 17	12.31.74	253	577	24485
Yucca No. 18	12.31.74	253	578	24486
Yucca No. 19	12.31.74	253	579	24487
Yucca No. 22	01.11.75	261	466	24488
Yucca No. 23	01.11.75	261	467	24489
Yucca No. 24	01.11.75	261	468	24490
Yucca No. 25	01.11.75	261	469	24491
Yucca No. 26	06.03.84	1028	934	225655
Yucca No. 57	02.18.92	2013	429	320083 —
Yucca No. 58	01.05.75	261	502	24492
Yucca No. 59	01.05.75	261	503	24493
Yucca No. 60	01.05.75	261	504	24494
Yucca No. 61	01.05.75	261	505	24495

9-27-94-JB
ENTERED IN COMPUTER
95 Maintenance fee

PHOENIX, ARIZONA
AUG 26 '94
RECEIVED

Name of Claim	Location Date	Mohave Cty Rec'ds Book	Page	BLM Serial A MC No.
		31972 34315		24466 315139
Cyclopic King No. 1	10.03.74	241	463	24471
Cyclopic King No. 2	10.03.74	241	464	24472
Cyclopic King No. 3	10.03.74	241	465	24473
Gold King No. 1	01.10.92	1994	479	~~319332~~ – 319322
In Section 30, Township 28 North, Range 18 West (cont'd):				
Cyclops No. 1	10.19.74	245	51	24469
Cyclops No. 2	10.19.74	245	53	24470
Joshua No. 1	04.09.78	457	580	24496
Joshua No. 2	04.09.78	457	581	24497
In Section 4, Township 27 North, Range 18 West:				
P. and L.M.	05.21.53	4-D (Mines)	225	31972
Lee No. 5	01.19.75	261	524	34317
Lee No. 7	01.19.75	261	526	34318
Lee No. 9	01.19.75	261	528	34319
In Section 6, Township 27 north, Range 17 West:				
Gold Basin Millsite	05.24.91	1895	132	315139

RECEIVED
BLM ARIZONA STATE OFFICE
AUG 26 '94
9:00 A.M.
PHOENIX, ARIZONA

NEVADA PACIFIC MINING COMPANY
INCORPORATED

550 E. CHARLESTON BLVD., SUITE B
LAS VEGAS, NV 89104
(702) 735-8947
Fax (702) 734-6148

RECEIVED
BLM ARIZONA STATE OFFICE
Aug 26 '94
PHOENIX, ARIZONA

August 25, 1994

United States Department of the Interior
Bureau of Land Management
Arizona State Office
3707 N. 7th Street
Phoenix, Arizona 85014

Gentlemen:

Enclosed is a check for $4,000.00 as payment for rental fees for 1995 for 39 lode claims and one millsite claim. The claim names and serial numbers are on the attached list.

Would you please stamp and return to me in the enclosed envelope the copy of this letter that I have also enclosed for that purpose.

Sincerely,

Arden L. Larson

Via Federal Express

United States Department of the Interior

BUREAU OF LAND MANAGEMENT
Arizona State Office
3707 N. 7th Street
P.O. Box 16563
Phoenix, Arizona 85011

TAKE PRIDE IN AMERICA

IN REPLY REFER TO:

3800 (921) DDM
A MC 319322

Nevada Pacific Mining Co. Inc.
550 E. Charleston #8
Las Vegas, NV 89104

October 14, 1994

NOTICE

Your 1995 rental/maintenance fee payment list, received in this office appeared to have incorrect serial number(s). Pursuant to regulations contained in 43 CFR 3833.1-5(a)(1), " ... At the time of payment, the claimant/owner shall submit a list of claim name(s) and the BLM serial number(s) assigned to each mining claim or site for which the rental fee is being paid..."

Listed below is the Bureau of Land Management (BLM) serial number assigned to the claim according to our records:

BLM SERIAL NUMBER	CLAIM NAME
AMC 319322	Gold King # 1

Our records for the above-noted BLM serial number(s) have been updated to show receipt of the required annual fee for 1995. If you agree with our findings, no further action on your part is necessary.

To receive proper credit in the future, in addition to naming each claim or site on all correspondence, always include the assigned BLM Serial Number(s). If additional assistance is needed, write or phone (602) 650-0518.

Mary Jo Yoas

Mary Jo Yoas
Chief, Branch of Lands and
Minerals Operations

1507451503

1507451503

8-25-94

Alan I. Brown 702-735-8947

Nevada Pacific Mining Co., Inc.
c/o 550 E. Charleston, Suite B
Las Vegas NV 89104

pd ck # 1303

United States Dept. of the Interior
Bureau of Land Management
Arizona State Office
3707 N. 7th Street
Phoenix Arizona 85014

13 00

REVISION DATE 12/92

158

Form 1370-41
(March 1984)

UNITED STATES
DEPARTMENT OF THE INTERIOR
BUREAU OF LAND MANAGEMENT

RECEIPT AND ACCOUNTING ADVICE

NO. 2024631 04

WG/AZ 08/26/94

Subject: CLAIM MAINTENANCE FEE 1995 (40) 2 51 13 3,900.00
2 51 08 100.00

OK 4000

Applicant:

NEVADA PACIFIC MINING CO. INC
550 E. CHARLESTON BLVD STE B
LAS VEGAS NV. 89104

SAME CK. # 1324278
Remitter: 702-735-8947

Assignor:

LEASE MANAGEMENT DATA ☐NEW ☐UPDATE ☐PAYMENT

ORIGINAL SERIAL NO.	ASG.	TYPE	ST.	CTY.	FUND SYMBOL	ACRES/UNITS	RATE
RMC 24466, ET AL							

AMOUNT	ANV. DATE	EXP. DATE	BILL CYC.	S/C	DISTRICT	NEXT BILL	MISC. DATA	U of M	ACTUAL UNITS

ASSIGNMENT SERIAL NO.	ASG.	TYPE	ST.	CTY.	FUND SYMBOL	ACRES/UNITS	RATE

AMOUNT	ANV. DATE	EXP. DATE	BILL CYC.	S/C	DISTRICT	NEXT BILL	MISC. DATA	U of M	ACTUAL UNITS

APPLY REMITTANCE

ACTION	FUND SYMBOL	CTY.	AMOUNT
FILING FEE			
RENTAL			
EARN			100.00
UNEARNED			
REFUND			
TOTAL			
AMOUNT DUE			

Remarks:
24466-24473
24475-24497
319323
225655
320083
~~319330~~, 319322
31972
315139
34317-34319
40

BY: Tom Reitmeyer DATE: 8-29-94

☐ Lease in Escrow?
☐ KGS?
☐ Auto Escalates?
☐ Auto Renew?

Of Interest?
Operating Rights?
Operator
Bond Filed?

FOR MMS USE ONLY

BILLEE NUMBER		FOREST REFUGE
OCS SECTION CODE		

31972
34315
315139
24466
319322
320083
225655
Sx

ARDEN L. LARSON
2340 Viewcrest Road
Henderson, Nevada 89014
(702) 451-4600
FAX (702) 435-9768

August 30, 1993

United States Department of the Interior
Bureau of Land Management
Arizona State Office
3707 N. 7th Street
Phoenix, Arizona 85014

Gentlemen:

Enclosed is a check for $8,000.00 as payment for rental fees for 1993 and 1994 for 39 lode claims and one millsite claim. The claim names and serial numbers are on the attached list.

Would you please stamp and return to me in the enclosed envelope the copy of this letter that I have also enclosed for that purpose.

Sincerely,

Arden L. Larson

Arden L. Larson

Via Express Mail

93+94
ENTERED IN COMPUTER
10-25-93 Srivas

Chk 2-3-94
E. Hale

3 pages

RECEIVED
B.L.M. AZ STATE OFFICE
AUG 31 '93
9:00 A.M.
PHOENIX, ARIZONA

TOTAL
40

CLAIM NAMES AND NUMBERS

Unpatented Mining Claims located in the Gold Basin Mining District,
Mohave County, Arizona

The following claims are located in Section 4, Township 27 North, Range 18 West:

Name	Location Date	County Recordation Book	Page	BLM AMC Serial No.
P. & L.M.	5/21/53	4-D	225	31972
Lee No. 5	1/19/75	261	524	34317
Lee No. 7	1/19/75	261	526	34318
Lee No. 9	1/19/75	261	528	34319

The following millsite is located in Section 6, Township 27 North, Range 17 West:

Name	Location Date	County Recordation Book	Page	BLM AMC Serial No.
Gold Basin Millsite	5/24/91	1895	132	315139

The above-listed claims are owned by:

Arden L. Larson
2340 Viewcrest Road
Henderson, NV 89014

RECEIVED
BLM AZ STATE OFFICE
Aug 31 '93
9:00 A.M.
PHOENIX, ARIZONA

The following claims are located in Section 19, Township 28 North, Range 18 West:

Name	Location Date	County Recordation Book	Page	BLM AMC Serial No.
Ring Bear	8/13/74	234	838	24466
Ring Bear No. 4	1/14/75	255	790	24468
Ring Bear No. 5	1/14/75	255	791	24467

The following claims are located in Section 25, Township 28 North, Range 19 West:

Name	Location Date	County Recordation Book	Page	BLM AMC Serial No.
Yucca No. 5	12/31/74	253	565	24475
Yucca No. 7	12/31/74	253	567	24476
Yucca No. 8	1/10/92	1994	472	319323
Yucca No. 9	12/31/74	253	569	24477
Yucca No. 10	12/31/74	253	570	24478
Yucca No. 11	12/31/74	253	571	24479
Yucca No. 12	12/31/74	253	572	24480
Yucca No. 13	12/31/74	253	573	24481
Yucca No. 14	12/31/74	253	574	24482

RECEIVED
B.L.M. AZ STATE OFFICE
AUG 31 '93
9:00 A.M.
PHOENIX, ARIZONA

The following claims are located in Section 30, Township 28 North, Range 18 West:

Name	Location Date	County Recordation Book	Page	BLM AMC Serial No.
Yucca No. 15	12/31/74	253	575	24483
Yucca No. 16	12/31/74	253	576	24484
Yucca No. 17	12/31/74	253	577	24485
Yucca No. 18	12/31/74	253	578	24486
Yucca No. 19	12/31/74	253	579	24487
Yucca No. 22	1/11/75	261	466	24488
Yucca No. 23	1/11/75	261	467	24489
Yucca No. 24	1/11/75	261	468	24490
Yucca No. 25	1/11/75	261	469	24491
Yucca No. 26	6/3/84	1028	934	225655
Yucca No. 57	2/18/92	2013	429	320083
Yucca No. 58	1/5/75	261	502	24492
Yucca No. 59	1/5/75	261	503	24493
Yucca No. 60	1/5/75	261	504	24494
Yucca No. 61	1/5/75	261	505	24495
Cyclopic King No. 1	10/3/74	241	463	24471
Cyclopic King No. 2	10/3/74	241	464	24472
Cyclopic King No. 3	10/3/74	241	465	24473
Gold King No. 1	1/10/92	1994	470	319322
Cyclops No. 1	10/19/74	245	51	24469
Cyclops No. 2	10/19/74	245	53	24470
Joshua No. 1	4/9/78	457	580	24496
Joshua No. 2	4/9/78	457	581	24497

Form 1370-41
(March 1984)

UNITED STATES
DEPARTMENT OF THE INTERIOR
BUREAU OF LAND MANAGEMENT

RECEIPT AND ACCOUNTING ADVICE

SM/AZ NO. 2025956 04
08/31/93

Subject: CLAIM RENTAL FEE 1993 & 1994 (40) 2 225 13 8,000.00

Applicant:
ARDEN L. LARSON
2340 VIEWCREST ROAD
HENDERSON, NV 89014

Remitter:
NEVADA PACIFIC MINING CO. INC.
CK #1044
702-451-4600

Assignor:

LEASE MANAGEMENT DATA ☐NEW ☐UPDATE ☐PAYMENT

ORIGINAL SERIAL NO.	ASG.	TYPE	ST.	CTY.	FUND SYMBOL	ACRES/UNITS	RATE
AMC 31972, ET AL							

AMOUNT	ANV. DATE	EXP. DATE	BILL CYC.	S/C	DISTRICT	NEXT BILL	MISC. DATA	U of M	ACTUAL UNITS

ASSIGNMENT SERIAL NO.	ASG.	TYPE	ST.	CTY.	FUND SYMBOL	ACRES/UNITS	RATE

AMOUNT	ANV. DATE	EXP. DATE	BILL CYC.	S/C	DISTRICT	NEXT BILL	MISC. DATA	U of M	ACTUAL UNITS

APPLY REMITTANCE

ACTION	FUND SYMBOL	CTY.	AMOUNT
FILING FEE			
RENTAL			
UNEARNED			
REFUND			
TOTAL			
AMOUNT DUE			

Remarks:

BY: DATE:

☐ Lease in Escrow?
☐ KGS? Of Interest?
☐ Auto Escalates? Operating Rights?
☐ Auto Renew? Operator
Bond Filed?

FOR MMS USE ONLY

BILLEE NUMBER		FOREST REFUGE
OCS SECTION CODE		

CASE FOLDER COPY

Cambior Exploration
USA, Inc.
230 S. Rock Blvd. Ste 23
Reno NV 89502-2345

MICROFILMED

3

INDEXED 2

#92- 64164 BK 2138 PG 80
OFFICIAL RECORDS OF MOHAVE COUNTY AZ.
JOAN McCALL, MOHAVE COUNTY RECORDER
11/23/92 8:00 A.M. PAGE 1 OF 6
CAMBIOR EXPLORATION
RECORDING FEE 15.00

24466
163502
208498
225655
305176
308314
309212
319322
320083

AFFIDAVIT OF PERFORMANCE OF ANNUAL WORK
(Arizona--Leased Claims)

STATE OF Nevada)
) ss.
COUNTY OF Washoe)

Michael M. Gustin, being duly sworn, deposes and says:

1. That I am a citizen of the United States and more than eighteen (18) years of age and reside at 5187 Aspen View Dr., Reno, NV having knowledge of the facts herein stated and being personally acquainted with the claims, I make this affidavit on behalf of Cambior Exploration USA, Inc., 230 South Rock Boulevard, Suite #23, Reno, Nevada 89502-2345, as agent for the persons named on Exhibit A as owners of the claims, more particularly described in Exhibit A attached hereto and incorporated by the reference herein.

2. That between March, 1992 and August, 1992, at least $ 21,000 worth of work and improvements were done and performed on or for the benefit of the claims, not including the location work of the claims.

3. Such work and improvements were made by and at the expense of Cambior Exploration USA, Inc., for the purpose of complying with the laws of the United States pertaining to assessment or annual work for the assessment year ending at noon, September 1, 1992.

4. The following listed persons were employed by Cambior Exploration USA, Inc., and did said work and improvements on or for the benefit of the claims:

Laurence Gaborit, Project Geologist

Tom Billings, Geological Technician

Ron Linn Construction, Kingman, Arizona, contracted by Don Stout and Arden Larson

5. The work and improvements made on or for the benefit of the claims are as follows:

CAMBIOR: hand trenching and collection of 600 samples from these claims for fire assay.

STOUT AND LARSON: catwork.

150

RECEIVED
DEC 16 '92
PHOENIX, ARIZONA
BLM ARIZONA STATE OFFICE

6. [Check box if applicable]

☐ Detailed report required by United States mining laws for geological, geophysical or geochemical work or labor is attached.

7. The work and improvements were made and performed for the benefit of all of the claims described on Exhibit A which are a contiguous group of lode mining claims.

8. The serial number assigned to each claim by the authorized officer upon filing a copy of the Notice of Location in the proper B.L.M. office is shown on Exhibit A and constitutes the description of the claim as provided in 43 C.F.R. Section 3833.2-4(a)(1).

Further affiant saith not.

Agent for Cambior Exploration USA, Inc.

Subscribed and sworn to before me this 10 day of November, 1992.

Notary Public

LAURIE A. TRUDELL
Notary Public - State of Nevada
Appointment Recorded in Washoe County
MY APPOINTMENT EXPIRES FEB. 17, 1995

My Commission Expires:

February 17, 1995

[SEAL]

RECEIVED
BLM AZ STATE OFFICE
DEC 16 '92
PHOENIX, ARIZONA

EXHIBIT A

GOLD BASIN

CAMBIOR EXPLORATION USA, INC.

CLAIM NAMES AND NUMBERS

Unpatented Mining Claims located in the Gold Basin Mining District, Mohave County, Arizona

The following claims are located in Section 19, Township 28 North, Range 18 West:

Name	Location Date	County Recordation Book	Page	BLM AMC Serial No.
Ring Bear	8/13/74	234	838	24466
Ring Bear No. 4	1/14/75	255	790	24468
Ring Bear No. 5	1/14/75	255	791	24467
Ring Bear Placer	9/16/75	292	881	24501

The following claims are located in Section 25, Township 28 North, Range 19 West:

Name	Location Date	County Recordation Book	Page	BLM AMC Serial No.
Yucca No. 5	12/31/74	253	565	24475
Yucca No. 7	12/31/74	253	567	24476
Yucca No. 8	?	1994	472	319323
Yucca No. 9	12/31/74	253	569	24477
Yucca No. 10	12/31/74	253	570	24478
Yucca No. 11	12/31/74	253	571	24479
Yucca No. 12	12/31/74	253	572	24480
Yucca No. 13	12/31/74	253	573	24481
Yucca No. 14	12/31/74	253	574	24482

The following claims are located in Section 30, Township 28 North, Range 18 West:

Name	Location Date	County Recordation Book	Page	BLM AMC Serial No.
Yucca No. 15	12/31/74	253	575	24483
Yucca No. 16	12/31/74	253	576	24484
Yucca No. 17	12/31/74	253	577	24485
Yucca No. 18	12/31/74	253	578	24486
Yucca No. 19	12/31/74	253	579	24487
Yucca No. 22	1/11/75	261	466	24488
Yucca No. 23	1/11/75	261	467	24489
Yucca No. 24	1/11/75	261	468	24490
Yucca No. 25	1/11/75	261	469	24491
Yucca No. 26	6/3/84	1028	934	225655
Yucca No. 57	2/18/92	2013	429	320083
Yucca No. 58	1/5/75	261	502	24492
Yucca No. 59	1/5/75	261	503	24493
Yucca No. 60	1/5/75	261	504	24494
Yucca No. 61	1/5/75	261	505	24495

RECEIVED DEC 16 '92 PHOENIX, ARIZONA

Name	Location Date	County Recordation Book	Page	BLM AMC Serial No.
Cyclopic King No. 1	10/3/74	241	463	24471
Cyclopic King No. 2	10/3/74	241	464	24472
Cyclopic King No. 3	10/3/74	241	465	24473
Gold King No. 1	1/10/92	1994	470	319322
Cyclops No. 1	10/19/74	245	51	24469
Cyclops No. 2	10/19/74	245	53	24470
Joshua No. 1	4/9/78	457	580	24496
Joshua No. 2	4/9/78	457	581	24497
Golden Dawn Placer	1/19/75	261	538	24498
Golden Sunrise Placer	1/19/75	261	539	24499
Golden Sunset Placer	9/16/75	292	879	24500
Adam No. 1	3/31/90	1719	458	305176
Adam No. 2	3/31/90	1719	460	305177
Adam No. 3	3/31/90	1719	462	305178

The following claims are located in Section 14, Township 28 North, Range 19 West:

Name	Location Date	County Recordation Book	Page	BLM AMC Serial No.
Cyclopic Extension 14-1	5/13/84	1021	673	225738
Cyclopic Extension 14-2	5/13/84	1021	675	225739
Cyclopic Extension 14-3	5/13/84	1021	677	225740
Cyclopic Extension 14-4	5/13/84	1021	679	225741
Cyclopic Extension 14-5	5/13/84	1021	681	225742
Cyclopic Extension 14-10	5/13/84	1021	683	225743
Cyclopic Extension 14-11	5/13/84	1021	685	225744
Cyclopic Extension 14-12	5/13/84	1021	687	225745
Cyclopic Extension 14-13	5/13/84	1021	689	225746
Cyclopic Extension 14-14	5/13/84	1021	691	225747
Cyclopic Extension 14-15	5/13/84	1021	693	225748
Cyclopic Extension 14-16	5/13/84	1021	695	225749
Cyclopic Extension 14-17	5/13/84	1021	697	225750
Cyclopic Extension 14-18	5/13/84	1021	699	225751
Cyclopic Extension 14-19	5/13/84	1021	701	225752
Cyclopic Extension 14-20	5/13/84	1021	703	225753
Cyclopic Extension 14-21	5/13/84	1021	705	225754
Cyclopic Extension 14-22	5/13/84	1021	707	225755
Cyclopic Extension 14-23	5/13/84	1021	709	225756
Cyclopic Extension 14-24	5/13/84	1021	711	225757
Cyclopic Extension 14-25	5/13/84	1021	713	225758
Cyclopic Extension 14-26	5/13/84	1021	715	225759
Cyclopic Extension 14-27	5/13/84	1021	717	225760
Cyclopic Extension 14-28	5/13/84	1021	719	225761
Cyclopic Extension 14-29	5/13/84	1021	721	225762
Cyclopic Extension 14-30	5/13/84	1021	723	225763
Cyclopic Extension 14-31	5/13/84	1021	725	225764
Cyclopic Extension 14-32	5/13/84	1021	727	225765
Cyclopic Extension 14-33	5/13/84	1021	729	225766
Cyclopic Extension 14-34	5/13/84	1021	731	225767
Cyclopic Extension 14-35	5/13/84	1021	733	225768
Cyclopic Extension 14-36	5/13/84	1021	735	225769

The above-listed claims are owned by:

Arden L. Larson
2340 Viewcrest Road
Henderson, NV 89014

RECEIVED
BLM AZ STATE OFF
DEC 16 '92
PHOENIX, ARIZONA

46

The following claims are located in Sections 30 and 31,
Township 28 North, Range 18 West and
Sections 24 and 25, Township 28 North, Range 19 West:

Name	Location Date	County Recordation Book	Page	BLM AMC Serial No.
G.B. 32	3/17/82	799	296-297	163533
G.B. 33	3/17/82	799	298-299	163534
G.B. 34	3/16/82	799	300-301	163535
G.B. 35	3/16/82	799	302-303	163536
G.B. 36	3/16/82	799	304-305	163537
G.B. 37	3/16/82	799	306-307	163538
G.B. 38	3/16/82	799	308-309	163539
G.B. 40	3/16/82	799	312-313	163541
G.B. 41	3/16/82	799	314-315	163542
G.B. 42	3/16/82	799	316-317	163543
G.B. 43	3/16/82	799	318-319	163544
G.B. 44	3/16/82	799	320-321	163545
G.B. 45	3/17/82	799	322-323	163546
G.B. 46	3/17/82	799	324-325	163547
G.B. 47	3/16/82	799	326-327	163548
G.B. 48	3/16/82	799	328-329	163549
G.B. 49	3/16/82	799	330-331	163550
G.B. 50	3/16/82	799	332-333	163551
G.B. 51	3/16/82	799	334-335	163552
G.B. 52	3/16/82	799	336-337	163553
G.B. 53	3/16/82	799	338-339	163554
G.B. 54	3/16/82	799	340-341	163555
G.B. 55	3/17/82	799	342-343	163556
G.B. 56	3/17/82	799	344-345	163557
G.B. 57	3/17/82	799	346-347	163558
G.B. 58	3/17/82	799	348-349	163559
G.B. 59	3/18/82	799	350-351	163560
G.B. 60	3/17/82	799	352-353	163561
G.B. 61	3/17/82	799	354-355	163562
G.B. 62	3/17/82	799	356-357	163563
G.B. 63	3/17/82	799	358-359	163564
G.B. 64	3/17/82	799	360-361	163565
G.B. 65	3/17/82	799	362-363	163566
G.B. 66	3/17/82	799	364-365	163567
G.B. 67	3/17/82	799	366-367	163568
G.B. 70	3/17/82	799	372-373	163571
G.B. 71	3/17/82	799	374-375	163572
G.B. 72	3/17/82	799	376-377	163573
G.B. 73	3/17/82	799	378-379	163574
G.B. 74	3/17/82	799	380-381	163575
G.B. 75	3/17/82	799	382-383	163576
G.B. 76	3/17/82	799	384-385	163577
G.B. 77	3/17/82	799	386-387	163578
G.B. 78	3/19/82	799	388-389	163579
G.B. 79	3/19/82	799	390-391	163580
G.B. 80	3/19/82	799	392-393	163581
G.B. 81	3/19/82	799	394-395	163582
G.B. 82	3/19/82	799	396-397	163583
G.B. 83	3/19/82	799	398-399	163584

RECEIVED
BLM AZ STATE OFFICE
Dec 16 '92
PHOENIX, ARIZONA

49

Name	Location Date	County Recordation Book	Page	BLM AMC Serial No.
G.B. 84	3/19/82	799	400-401	163585
G.B. 85	3/19/82	799	402-403	163586
G.B. 86	3/19/82	799	404-405	163587
G.B. 87	3/19/82	799	406-407	163588
G.B. 88	3/19/82	799	408-409	163589
G.B. 90	10/13/83	971	532-533	208498

The following unpatented mining claims are located in Section 26, Township 28 North, Range 19 West:

Name	Location Date	County Recordation Book	Page	BLM AMC Serial No.
Never Look Back #1	9/15/90	1793	245-246	308314
Never Look Back #2	9/15/90	1793	247-248	308315
Never Look Back #3	9/15/90	1793	249-250	308316
Never Look Back #4	9/15/90	1793	251-252	308317
Never Look Back #5	9/15/90	1793	253-254	308318
Never Look Back #6	9/15/90	1793	255-256	308319
Never Look Back #7	9/15/90	1793	257-258	308320
Never Look Back #8	9/15/90	1793	259-260	308321
Never Look Back #9	9/18/90	1793	261-262	308322
Never Look Back #10	9/18/90	1793	263-264	308323

The following unpatented mining claims are located in Section 24, Township 28 North, Range 19 West:

Name	Location Date	County Recordation Book	Page	BLM AMC Serial No.
Toltec #1	11/6/90	1818	851-852	309212
Toltec #2	11/6/90	1818	853-854	309213
Toltec #3	11/6/90	1818	855-856	309214
Toltec #4	11/6/90	1818	857-858	309215
Toltec #5	11/6/90	1818	859-860	309216
Toltec #6	11/6/90	1818	861-862	309217
Toltec #7	11/6/90	1818	863-864	309218
Toltec #8	11/6/90	1818	865-866	309219
Toltec #9	11/6/90	1818	867-868	309220
Toltec #10	11/6/90	1818	869-870	309221
Toltec #11	11/6/90	1818	871-872	309222

The above-listed claims are owned by:

James D. Loghry
Margaret R. Loghry
2121 E. Monte Vista Dr.
Tucson, AZ 85719-2859

Russell M. Corn
Geraldine F. Corn
8425 E. Desert Steppes Dr.
Tucson, AZ 85710

Richard Ahern
Twila G. Ahern
2705 W. Lambert Ln
Tucson, AZ 85741

RECEIVED
BLM AZ STATE OFFICE
DEC 16 '92
PHOENIX, ARIZONA

27

4P

INDEXED MICROFILMED

24394 BK 1890 PG 5
OFFICIAL RECORDS OF MOHAVE COUNTY AZ.
*JOAN McCALL, MOHAVE COUNTY RECORDER
05/17/91 8:00 A.M. PAGE 1 OF 4
BITTLE
RECORDING FEE 15.00

STATE OF
COUNTY OF } ss.
Witness my hand and Official Seal.
Indexed Paged Blotted

I hereby certify that the within filed for record in
State of
County Recorder

RECORDER SEAL MOHAVE COUNTY ARIZONA 1864

By Deputy Fee:

When recorded, mail to: PRIME EXPLORATIONS LTD 10TH FLOOR ATTN: T BITTLE
808 W. HASTINGS ST VANCOUVER, B.C. CANADA V6C 2X6

AFFIDAVIT OF PERFORMANCE OF ANNUAL WORK
(Mining Claim)

24466
225655
305176
SR

State of ARIZONA)
) ss.
County of MOHAVE)

I, TERRY W. BITTLE
NAME

808 W. HASTINGS STREET
ADDRESS

VANCOUVER, BRITISH COLUMBIA, V6C 2X6
CITY STATE ZIP

being first duly sworn according to law, depose and say that I am a citizen of the ~~United States~~ CANADA, more than eighteen years of age, and that all of the facts set forth in this affidavit are true and correct according to the best of my knowledge, information and belief:

1. That I am personally acquainted with the mining claims named on the two attached sheets, situated in the Gold Basin Mining District, Mohave County, Arizona, the location of which is recorded in the office of the County Recorder of said County in Book see attached, Page(s) see attached. Notice of location is posted in Section , Township , Range , see attached pages. Base and Meridian;
2. That between the dates of September 1, 1990 and September 1, 1991 at least Four thousand, seven hundred dollars ($ 4,700.00) dollars worth of work and improvements were done and performed upon this claim not including location work;
3. That the work and improvements were made by and at the expense of Consolidated Rhodes Resources Ltd for the benefit of Mr & Mrs Arden Larson, owner(s) of the mine for the purpose of complying with the laws of the United States pertaining to assessments or annual work;
4. That the following individuals were employed to perform the work and improvements alleged herein; T. Bittle, G. Mosher, R. Pedden, M. Holmes, V. VanDamme, consulting geologists; employees of Lloyd Geophysics (2); McElhanney Geosurveys Ltd; Brown Drilling
5. The work and improvements performed were Airborne photogrammetric survey, geological mapping, geochemical sampling, ground geophysical surveys (magnetics and VLF-EM), and reverse-circulation drilling (one hole)

RECEIVED
B.L.M. AZ STATE OFFICE
JUN 26 '91
9:00 AM
PHOENIX, ARIZONA

Dated

T. W. Bittle
SIGNATURE

SUBSCRIBED AND SWORN TO before me, a Notary Public, this 17 day of May 1991, by Terry William Bittle

MY COMMISSION EXPIRES 10-19-91

Beverly Brooks
NOTARY PUBLIC

BEVERLY BROOKS NOTARY PUBLIC MOHAVE CO. AZ

©1986, ALPHA ENTERPRISES OF ARIZONA — P.O. Box 26326 — Tucson, AZ 85726 FORM 01

Description of Property

The following claims are located in Section 19; Township 28 North; Range 18 West:

Claim Name	Serial No.	Book	Page
Ring Bear	24466	234	838
Ring Bear No. 4	24468	255	790
Ring Bear No. 5	24467	255	791
Ring Bear Placer	24501	292	881

4

The following claims are located in Section 25; Township 28 North; Range 19 West:

Claim Name	Serial No.	Book	Page
Yucca No. 5	24475	253	565
Yucca No. 7	24476	253	567
Yucca No. 9	24477	253	569
Yucca No. 10	24478	253	570
Yucca No. 11	24479	253	571
Yucca No. 12	24480	253	572
Yucca No. 13	24481	253	573
Yucca No. 14	24482	253	574

8

The following claims are located in Section 30; Township 28 North; Range 18 West:

Claim Name	Serial No.	Book	Page
Yucca No. 15	24483	253	576
Yucca No. 16	24484	253	576
Yucca No. 17	24485	253	577
Yucca No. 18	24486	253	578
Yucca No. 19	24487	253	579
Yucca No. 22	24488	261	466
Yucca No. 23	24489	261	467
Yucca No. 24	24490	261	468
Yucca No. 25	24491	261	469
Yucca No. 26	225655	1028	934
Yucca No. 58	24492	261	503
Yucca No. 59	24493	261	503
Yucca No. 60	24494	261	504
Yucca No. 61	24495	261	505

14

RECEIVED
B.L.M. AZ STATE OFFICE
JUN 26 '91
9:00 A.M.
PHOENIX, ARIZONA

26

Cyclopic King No. 1	24471	241	463
Cyclopic King No. 2	24472	241	464
Cyclopic King No. 3	24473	241	465
Cyclopic King No. 4	24474	241	465
Cyclops No. 1	24469	245	51
Cyclops No. 2	24470	245	53
Joshua No. 1	24496	457	580
Joshua No. 2	24497	457	581
Golden Dawn Placer	24498	261	538
Golden Sunrise Placer	24499	261	539
Golden Sunset Placer	24500	292	879
Peg No. 1	305179	1719	0464
Peg No. 2	305180	1719	0466
Peg No. 3	305181	1719	0468
Peg No. 4	305182	1719	0470
Peg No. 5	305183	1719	0472
Peg No. 6	305184	1719	0474
Peg No. 7	305185	1719	0476
Adam No. 1	305176	1719	0450
Adam No. 2	305177	1719	0460
Adam No. 3	305178	1719	0462

being forty three (43) unpatented lode mineral claims and four (4) drybed placer claims all located in Mohave County, Arizona.

RECEIVED
B.L.M. AZ STATE OFFICE
JUN 26 '91
9:00 A.M.
PHOENIX, ARIZONA

(JGS:1790-06)

CONSOLIDATED RHODES RESOURCES LTD. ("THE COMPANY")

CYCLOPIC PROJECT
STATEMENT OF COSTS
PHASE I EXPLORATION EXPENDITURES

COMPANY	PURPOSE	AMOUNT (US$)
Dominion Blueprint		$ 3.04
B.C. Telephone		19.83
Chemex Labs		35.18
Superior Repro		36.38
Arden Larson		88.35
Budget Rent-A-Car		201.12
Val VanDamme		440.81
Luadra Minerals		645.00
Deakin Equipment		721.94
Orequest Consultants		897.44
Terry Bittle	Consulting	1,079.17
Peter Lougheed	Property Examination	1,178.12
Mohave Surveying		1,182.13
Amex Travel Management		1,310.73
Greg Mosher	Consulting	1,381.75
Hi-Tec Resource Mgmt		2,482.75
McElhanney Geosurveys		2,531.09
GML Minerals Consulting		2,724.36
Sorbara Geological		2,917.58
Toltec Resources	Title opinion	2,491.98
Lloyd Geophysics		5,488.15
Assayers Laboratories		9,260.85
		$ 37,117.75
Prime Equities Inc. Management Fees		4,118.98
	TOTAL	$ 41,236.73

The above expenses were incurred by the company while conducting exploration work on the Cyclopic Project.

D. William Campbell - Corporate Secretary
Consolidated Rhodes Resources Ltd.

91/3/15
Date

RECEIVED
B.L.M. AZ STATE OFFICE
JUN 26 '91
9:00 A.M.
PHOENIX, ARIZONA

2E

INDEXED MICROFILMED

#91- 26849 BK 1895 PG 623
OFFICIAL RECORDS OF MOHAVE COUNTY AZ.
JOAN McCALL, MOHAVE COUNTY RECORDER
05/30/91 8:00 A.M. PAGE 1 OF 2
NELSON
RECORDING FEE 14.00

225738

WHEN RECORDED, PLEASE RETURN TO:
Kennecott Exploration Company
P. O. Box 11248
Salt Lake City, Utah 84147
ATTN: Scott L. Nelson

ASSESSMENT AFFIDAVIT

ARIZONA PROOF OF LABOR

Scott L. Nelson, being duly sworn, deposes and says that he is a citizen of the United States and more than eighteen years of age, whose address is 1515 Mineral Square (P. O. Box 11248, Salt Lake City, Utah 84147), is personally acquainted with the 32 mining claims known as the Cyclopic Extension 14-1 through 14-5 and 14-10 through 14-36, situated in the Senator South mining district, Mohave County, Arizona, and more particularly described in the attached Exhibit A. That between the 1st day of April, A.D. 1991, and the 30th day of April, A.D. 1991, at least four thousand eight hundred and seventy-five dollars ($4,875.00) worth of work and improvements were done and performed upon the claims for the benefit of the contiguous claim block, not including the location work of said claims. Such work and improvements were made by and at the expense of Kennecott Exploration Company, on behalf of Mr. Arden Larsen, whose address is 2340 Viewcrest Road, Henderson, Nevada 89014, owner of said claims, for the purpose of complying with the laws of the United States pertaining to assessment or annual work. Kennecott Exploration Company, whose address is 1515 Mineral Square (P. O. Box 11248, Salt Lake City, Utah 84147), labored upon said claims, did said work and improvements, the same being as follows, to wit:

road building, assaying and a soil geochemical survey

This affidavit is filed pursuant to Arizona Revised Statutes 27.208, the Code of Federal Regulations, Title 43, and the Federal Land Policy Management Act of 1976.

RECEIVED
B.L.M. AZ STATE OFFICE
JUN 17 '91
9:00 A.M.
PHOENIX, ARIZONA

Scott L. Nelson
Affiant

STATE OF UTAH }
COUNTY OF SALT LAKE } SS.

Subscribed and sworn before me, a notary public, this 16th day of May, 1991, by Scott L. Nelson, known to me personally to be the person whose name is subscribed to the foregoing instrument as Geologist of Kennecott Exploration Company, a Delaware corporation, who acknowledged to me that he executed the same.

BARBARA K. LEUSCH
Notary Public
STATE OF UTAH
My Commission Expires
March 22, 1995
1517 E. 900 S., SLC, UT 84105

Barbara K. Leusch
Notary Public for the State of Utah

My Commission Expires:
3/22/95

Residing At:
1517 East 900 South
Salt Lake City, Utah 84105

EXHIBIT A - PREMISES

Attached to and made a part of the 1990/1991 Assessment Affidavit filed by Kennecott Exploration Company for the benefit of Arden Larsen.

The following unpatented lode claims situated in Township 28 North, Range 19 West, Section 14, Gila and Salt River Base and Meridian, Mohave County, Arizona.

UNPATENTED CLAIM NAME	*BLM AMC SERIAL NO*	*CERTIFICATE OF LOCATION RECORDED IN MOHAVE COUNTY, ARIZONA, RECORDER'S OFFICE AT:* *BOOK*	*PAGE*
Cyclopic Extension 14-1	225738	1021	673
Cyclopic Extension 14-2	225739	1021	675
Cyclopic Extension 14-3	225740	1021	677
Cyclopic Extension 14-4	225741	1021	679
Cyclopic Extension 14-5	225742	1021	681
Cyclopic Extension 14-10	225743	1021	683
Cyclopic Extension 14-11	225744	1021	685
Cyclopic Extension 14-12	225745	1021	687
Cyclopic Extension 14-13	225746	1021	689
Cyclopic Extension 14-14	225747	1021	691
Cyclopic Extension 14-15	225748	1021	693
Cyclopic Extension 14-16	225749	1021	695
Cyclopic Extension 14-17	225750	1021	697
Cyclopic Extension 14-18	225751	1021	699
Cyclopic Extension 14-19	225752	1021	701
Cyclopic Extension 14-20	225753	1021	703
Cyclopic Extension 14-21	225754	1021	705
Cyclopic Extension 14-22	225755	1021	707
Cyclopic Extension 14-23	225756	1021	709
Cyclopic Extension 14-24	225757	1021	711
Cyclopic Extension 14-25	225758	1021	713
Cyclopic Extension 14-26	225759	1021	715
Cyclopic Extension 14-27	225760	1021	717
Cyclopic Extension 14-28	225761	1021	719
Cyclopic Extension 14-29	225762	1021	721
Cyclopic Extension 14-30	225763	1021	723
Cyclopic Extension 14-31	225764	1021	725
Cyclopic Extension 14-32	225765	1021	727
Cyclopic Extension 14-33	225766	1021	729
Cyclopic Extension 14-34	225767	1021	731
Cyclopic Extension 14-35	225768	1021	733
Cyclopic Extension 14-36	225769	1021	735

RECEIVED
B.L.M. AZ STATE OFFICE
JUN 17 '91
9:00 A.M.
PHOENIX, ARIZONA

32

Form 1370-41
(March 1984)

UNITED STATES
DEPARTMENT OF THE INTERIOR
BUREAU OF LAND MANAGEMENT

RECEIPT AND ACCOUNTING ADVICE

NO. 1666030 04

SM/AZ 06/17/91

ok

Subject: AFFIDAVITS OF ASSESSMENT WORK (32) 2 20 12 160.00

Applicant:

KENNECOTT EXPLORATION CO.
ATTN: SCOTT NELSON
P. O. BOX 11248
SALT LAKE CITY, UT 84147

Remitter: SCOTT NELSON CK #2540 801-649-3784

Assignor:

LEASE MANAGEMENT DATA ☐NEW ☐UPDATE ☐PAYMENT

ORIGINAL SERIAL NO.	ASG.	TYPE	ST.	CTY.	FUND SYMBOL	ACRES/UNITS	RATE
AMC 225738-69							

AMOUNT	ANV. DATE	EXP. DATE	BILL CYC.	S/C	DISTRICT	NEXT BILL	MISC. DATA	U of M	ACTUAL UNITS

ASSIGNMENT SERIAL NO.	ASG.	TYPE	ST.	CTY.	FUND SYMBOL	ACRES/UNITS	RATE

AMOUNT	ANV. DATE	EXP. DATE	BILL CYC.	S/C	DISTRICT	NEXT BILL	MISC. DATA	U of M	ACTUAL UNITS

APPLY REMITTANCE

ACTION	FUND SYMBOL	CTY.	AMOUNT
FILING FEE			
RENTAL			
UNEARNED			
REFUND			
TOTAL			
AMOUNT DUE			

Remarks:

Acknowledged sgm

BY: DATE:

☐ Lease in Escrow?
☐ KGS?
☐ Auto Escalates?
☐ Auto Renew?

Of Interest?
Operating Rights?
Operator
Bond Filed?

FOR MMS USE ONLY

BILLEE NUMBER		FOREST REFUGE
OCS SECTION CODE		

CASE FOLDER COPY

Kennecott Exploration Company
1515 East 100 South
P.O. Box 11248
Salt Lake City, Utah 84147
(801) 322-7000
FAX (801) 583-3129

Kennecott

June 14, 1991

Bureau of Land Management State Office — Account No.

Arizona, Box 16563, Phoenix, AZ 85011, 602-640-5547 — 1025

RE: Lead File 225738/1990/1991 Assessment Affidavit & Release/Senator South

To whom it may concern:

Enclosed, please find *Check No. 2540* for One Hundred Sixty Dollars ($160.00) to cover the cost of filing the enclosed Assessment Affidavit (32 Lode Claims x $5.00).

Would you please make a conformed copy of the Assessment Affidavit bearing the BLM clock stamp and the NMC number, bill our account and mail it to me in the enclosed self addressed stamped envelope at your earliest convenience.

I am also enclosing a copy of a recorded release for these claims. Please put it in the same lead file.

Thank you very much for your help.

Sincerely,

Scott L. Nelson

Scott L. Nelson, CPL
Senior Landman
(801) 322 - 8314

SLN/1

c: L. T. KEATING
ARDEN LARSON
FILE

RECEIVED
B.L.M. AZ STATE OFFICE
JUN 17 '91
9:00 A.M.
PHOENIX, ARIZONA

Kennecott Exploration Company
a Delaware corporation

225655

AFFIDAVIT OF ANNUAL ASSESSMENT WORK

1. The undersigned being duly sworn according to law deposes and says that he is a citizen of the United States, more than eighteen years of age and that all of the facts set forth in this affidavit are true and correct according to the best of his knowledge, information and belief.

2. That he is personally acquainted with the following mining claims:

   Cyclopic Extension 10-1 thru 10-27,
   A MC Serial No. 225711 thru 225737
   Recorded in Book 1029, pages 27 thru 79
   Mohave County, Arizona
   Located in Section 10, T. 27 N.; R. 18 W.

3. That between the date of February 15, 1990 and June 30, 1990 at least Three thousand dollars ($3,000.00) worth of work and improvements were done and performed upon these claims not including location work.

4. The work and improvements were made by and at the expense of Bond International Gold Corp. for Arden Larson owner of the mine whose address is 2340 Viewcrest Road, Henderson NV 89014 for the purpose of complying with the laws of the United States pertaining to assessment or annual work.

5. The name of the people employed to do the work were J. Robinson and A. Larson.

6. The work and improvements done were remote sensing and aeromapping mapping and geological interpretation.

RECEIVED
B.L.M. AZ STATE OFFICE
DEC 3 1 1990
7:45 A.M.
PHOENIX, ARIZONA

Date: December 27, 1990.

Arden L. Larson, Owner

STATE OF NEVADA)
) ss.
COUNTY OF CLARK)

Subscribed to and sworn before me this 27th day of December, 1990.

NOTARY PUBLIC
STATE OF NEVADA
County of Clark
DENISE KNOX
My Appointment Expires Aug. 25, 1992

Denise Knox

Notary Public

My commission expires: 8-25-92

27

Form 1370-41
(March 1984)

UNITED STATES
DEPARTMENT OF THE INTERIOR
BUREAU OF LAND MANAGEMENT

RECEIPT AND ACCOUNTING ADVICE

NO. 1664475 04

SM/AZ 01/03/91

Subject: AFFIDAVITS OF ASSESSMENT WORK (27) 2 111 12 135.00

Applicant:

ARDEN LARSON
2340 VIEWCREST ROAD
HENDERSON, NV 89014

Remitter: SAME - CK #640

OK

Assignor:

LEASE MANAGEMENT DATA ☐NEW ☐UPDATE ☐PAYMENT

ORIGINAL SERIAL NO.	ASG.	TYPE	ST.	CTY.	FUND SYMBOL	ACRES/UNITS	RATE
AMC 225711, ET AL							

AMOUNT	ANV. DATE	EXP. DATE	BILL CYC.	S/C	DISTRICT	NEXT BILL	MISC. DATA	U of M	ACTUAL UNITS

ASSIGNMENT SERIAL NO.	ASG.	TYPE	ST.	CTY.	FUND SYMBOL	ACRES/UNITS	RATE

AMOUNT	ANV. DATE	EXP. DATE	BILL CYC.	S/C	DISTRICT	NEXT BILL	MISC. DATA	U of M	ACTUAL UNITS

APPLY REMITTANCE

ACTION	FUND SYMBOL	CTY.	AMOUNT
FILING FEE			
RENTAL			
UNEARNED			
REFUND			
TOTAL			
AMOUNT DUE			

Remarks:

ack
wg.

BY: DATE:

☐ Lease in Escrow?
☐ KGS?
☐ Auto Escalates?
☐ Auto Renew?

Of Interest?
Operating Rights?
Operator
Bond Filed?

FOR MMS USE ONLY

BILLEE NUMBER		FOREST REFUGE
OCS SECTION CODE		

ACCOUNTING ADVICE COPY

Henderson NV 89014

RECEIVED
B.L.M. AZ STATE OFFICE
DEC 27 1990
7:45 A.M.
PHOENIX, ARIZONA

AFFIDAVIT OF ANNUAL ASSESSMENT WORK

1. The undersigned being duly sworn according to law deposes and says that he is a citizen of the United States, more than eighteen years of age and that all of the facts set forth in this affidavit are true and correct according to the best of his knowledge, information and belief. 24466 225655 SR

2. That he is personally acquainted with the following mining claims:

SEE EXHIBIT "A" ATTACHED

3. That between the date of September 15, 1989 and October 15, 1989 at least SEVEN THOUSAND dollars ($7,000.00) worth of work and improvements were done and performed upon these claims not including location work.

4. The work and improvements were made by and at the expense of MOLYCORP INC. for ARDEN LARSON owner of the mi ne whose address is 2340 Viewcrest, Henderson, NV, 89014, for the purpose of complying with the laws of the United States pertaining to assessment or annual work.

5. The name of the people employed by the owner to do the work and improvements were MOLYCORP INC.; and CONNORS DRILLING CO.

6. The work and improvements done were reverse circulation drilling and geologic mapping.

Date: 12-5-90

Arden L. Larson

STATE OF NEVADA)
) ss.
COUNTY OF CLARK)

Subscribed and sworn to before me this 5th day of December, 1990.

Denise Knox
Notary Public

My commission expires: 8-25-92

NOTARY PUBLIC
STATE OF NEVADA
County of Clark
DENISE KNOX
My Appointment Expires Aug. 25, 1992

RECORDER SEAL MOHAVE COUNTY ARIZONA 1864

INDEXED

#90- 82962 BK 1828 PG 536
OFFICIAL RECORDS OF MOHAVE COUNTY, AZ.
JOAN McCALL, MOHAVE COUNTY RECORDER
12/06/90 1:00 P.M. PAGE 1 OF 2
LARSON
RECORDING FEE 15.00

rm 1370-14
arch 1984)

UNITED STATES
DEPARTMENT OF THE INTERIOR
BUREAU OF LAND MANAGEMENT

RECEIPT AND ACCOUNTING ADVICE

NO. 1664275 04

SM/AZ 12/31/90

ject. LOCATION NOTICE (1), ADD. MONEY REQ. separated 2 71 12 200.00

licant: AFFID. OF ASSESS. WORK (36) 24466, ET AL

ARDEN L. LARSON
2340 VIEWCREST RD.
HENDERSON, NV 89014

Remitter: SAME - CK #638

gnor:

SE MANAGEMENT DATA ☐NEW ☐UPDATE ☐PAYMENT

ORIGINAL SERIAL NO.	ASG.	TYPE	ST.	CTY.	FUND SYMBOL	ACRES/UNITS	RATE
C 309675 YUCCA	#8						

AMOUNT	ANV. DATE	EXP. DATE	BILL CYC.	S/C	DISTRICT	NEXT BILL	MISC. DATA	U of M	ACTUAL UNITS

SSIGNMENT SERIAL NO.	ASG.	TYPE	ST.	CTY.	FUND SYMBOL	ACRES/UNITS	RATE

AMOUNT	ANV. DATE	EXP. DATE	BILL CYC.	S/C	DISTRICT	NEXT BILL	MISC. DATA	U of M	ACTUAL UNITS

APPLY REMITTANCE

TION	FUND SYMBOL	CTY.	AMOUNT
ING FEE			
ITAL			
EARNED			
FUND			
AL			
OUNT DUE			

Remarks:

ack
wq

BY: DATE:

Lease in Escrow?
KGS? Of Interest?
Auto Escalates? Operating Rights?
Auto Renew? Operator
Bond Filed?

FOR MMS USE ONLY

BILLEE NUMBER		FOREST REFUGE
OCS SECTION CODE		

RECEIVED
B.L.M. AZ STATE OFFICE
DEC 27 1990
7:45 A.M.
PHOENIX, ARIZONA

EXHIBIT "A"

The following group of contiguous lode claims owned by Arden Larson, 2340 Viewcrest Road, Henderson, Nevada 89014:

Claim Name	BLM/AMC Serial No.	Book	Page
Ring Bear	24466	234	838
Cyclopic King No. 1	24471	241	463
Cyclopic King No. 2	24472	241	464
Cyclopic King No. 3	24473	241	465
Cyclops No. 1	24469	245	51
Cyclops No. 2	24470	245	53
Yucca No. 5	24475	253	565
Yucca No. 7	24476	253	567
Yucca No. 9	24477	253	569
Yucca No. 10	24478	253	570
Yucca No. 11	24479	253	571
Yucca No. 12	24480	253	572
Yucca No. 13	24481	253	573
Yucca No. 14	24482	253	574
Yucca No. 15	24483	253	575
Yucca No. 16	24484	253	576
Yucca No. 17	24485	253	577
Yucca No. 18	24486	253	578
Yucca No. 19	24487	253	579
Yucca No. 22	24488	261	466
Yucca No. 23	24489	261	467
Yucca No. 24	24490	261	468
Yucca No. 25	24491	261	469
Yucca No. 58	24492	261	502
Yucca No. 59	24493	261	503
Yucca No. 60	24494	261	504
Yucca No. 61	24495	261	505
Joshua No. 1	24496	457	580
Joshua No. 2	24497	457	581
Golden Dawn Placer	24498	261	538
Golden Sunrise Placer	24499	261	539
Golden Sunset Placer	24500	292	879
Ring Bear Placer	24501	292	881
Yucca No. 26 -	225655	1028	934
Ring Bear No. 4	24468	255	790
Ring Bear No. 5	24467	255	791

36 x 5 = 180

MICROFILMED

IN ED

#90- 72380 BK 1805 PG 676
OFFICIAL RECORDS OF MOHAVE COUNTY, AZ.
JOAN McCALL, MOHAVE COUNTY RECORDER
10/12/90 2:45 P.M. PAGE 1 OF 2
NELSON
RECORDING FEE 14.00

225738

WHEN RECORDED, PLEASE RETURN TO:
Kennecott Exploration Company
P. O. Box 11248
Salt Lake City, Utah 84147
ATTN: Scott L. Nelson

ASSESSMENT AFFIDAVIT

ARIZONA PROOF OF LABOR

Linus T. Keating, being duly sworn, deposes and says that he is a citizen of the United States and more than eighteen years of age, whose address is 1515 Mineral Square (P. O. Box 11248, Salt Lake City, Utah 84147), is personally acquainted with the 32 mining claims known as the Cyclopic Extension 14-1 through 14-5 and 14-10 through 14-36, situated in the Senator South mining district, Mohave County, Arizona, and more particularly described in the attached Exhibit A. That between the 16th day of July, A.D. 1990, and the 22nd day of July, A.D. 1990, at least five thousand dollars ($5,000.00) worth of work and improvements were done and performed upon the Cyclopic Extension 14-24, 14-25 and 14-32 claims for the benefit of the contiguous claim block, not including the location work of said claims. Such work and improvements were made by and at the expense of Kennecott Exploration Company, on behalf of Mr. Arden Larsen, whose address is 2340 Viewcrest Road, Henderson, Nevada 89014, owner of said claims, for the purpose of complying with the laws of the United States pertaining to assessment or annual work. Brown Drilling Company, whose address is 4559 N. Castlerock, Kingman, Arizona 86401, was employed by Kennecott Exploration Company, whose address is 1515 Mineral Square (P. O. Box 11248, Salt Lake City, Utah 84147), and labored upon said claims, did said work and improvements, the same being as follows, to wit:

three reverse circulation drill holes totalling 1500'

This affidavit is filed pursuant to Arizona Revised Statutes 27.208, the Code of Federal Regulations, Title 43, and the Federal Land Policy Management Act of 1976.

Affiant

RECEIVED
B.L.M. AZ STATE OFFICE
NOV 7 1990
7:45 A.M.
PHOENIX, ARIZONA

STATE OF UTAH)
) SS.
COUNTY OF SALT LAKE)

Subscribed and sworn before me, a notary public, this 2 day of October, 1990, by Linus T. Keating, known to me personally to be the person whose name is subscribed to the foregoing instrument as Geologist of Kennecott Exploration Company, a Delaware corporation, who acknowledged to me that he executed the same.

Notary Public for the State of Utah

My Commission Expires:
January 11, 1992

Residing At:
Salt Lake County

NOTARY PUBLIC
GEORGIA H. MILLS
Commission Expires
Jan. 11, 1992
STATE OF UTAH

EXHIBIT A - PREMISES

Attached to and made a part of the 1989/1990 Assessment Affidavit filed by Kennecott Exploration Company for the benefit of Arden Larsen.

The following unpatented lode claims situated in Township 28 North, Range 19 West, Section 14, Gila and Salt River Base and Meridian, Mohave County, Arizona.

UNPATENTED CLAIM NAME	*BLM AMC SERIAL NO*	*CERTIFICATE OF LOCATION RECORDED IN MOHAVE COUNTY, ARIZONA, RECORDER'S OFFICE AT:* *BOOK*	*PAGE*
Cyclopic Extension 14-1	225738	1021	673
Cyclopic Extension 14-2	225739	1021	675
Cyclopic Extension 14-3	225740	1021	677
Cyclopic Extension 14-4	225741	1021	679
Cyclopic Extension 14-5	225742	1021	681
Cyclopic Extension 14-10	225743	1021	683
Cyclopic Extension 14-11	225744	1021	685
Cyclopic Extension 14-12	225745	1021	687
Cyclopic Extension 14-13	225746	1021	689
Cyclopic Extension 14-14	225747	1021	691
Cyclopic Extension 14-15	225748	1021	693
Cyclopic Extension 14-16	225749	1021	695
Cyclopic Extension 14-17	225750	1021	697
Cyclopic Extension 14-18	225751	1021	699
Cyclopic Extension 14-19	225752	1021	701
Cyclopic Extension 14-20	225753	1021	703
Cyclopic Extension 14-21	225754	1021	705
Cyclopic Extension 14-22	225755	1021	707
Cyclopic Extension 14-23	225756	1021	709
Cyclopic Extension 14-24	225757	1021	711
Cyclopic Extension 14-25	225758	1021	713
Cyclopic Extension 14-26	225759	1021	715
Cyclopic Extension 14-27	225760	1021	717
Cyclopic Extension 14-28	225761	1021	719
Cyclopic Extension 14-29	225762	1021	721
Cyclopic Extension 14-30	225763	1021	723
Cyclopic Extension 14-31	225764	1021	725
Cyclopic Extension 14-32	225765	1021	727
Cyclopic Extension 14-33	225766	1021	729
Cyclopic Extension 14-34	225767	1021	731
Cyclopic Extension 14-35	225768	1021	733
Cyclopic Extension 14-36	225769	1021	735

RECEIVED
B.L.M. AZ STATE OFFICE
NOV 7 1990
7:45 A.M.
PHOENIX, ARIZONA

Kennecott Corporation
Exploration
1515 East 100 South
P.O. Box 11248
Salt Lake City, Utah 84147
(801) 322-7000
FAX (801) 583-3129

CERTIFIED RETURN RECEIPT REQUESTED

Kennecott

November 5, 1990

Bureau of Land Management State Office

Arizona, Box 16563, Phoenix, AZ 85011, 602-640-5547

Account No.

1025

RE: Senator South Property

To whom it may concern:

Enclosed, please find *Check No. 2402* for one hundred sixty dollars ($160.00) to cover the cost of filing the enclosed assessment affidavit covering 32 Cyclopic Extension unpatented lode claims.

Would you please make a conformed copy of the assessment affidavit bearing the BLM clock stamp and the NMC number, bill our account and mail the affidavit to me at your earliest convenience.

Thank you very much for your help.

Sincerely,

Scott L. Nelson
Senior Landman
(801) 322 - 8314

SLN/1
c: L. T. KEATING W/O
FILE W/O

RECEIVED
B.L.M. AZ STATE OFFICE
NOV 7 1990
7:45 A.M.
PHOENIX, ARIZONA

Kennecott Exploration Company
a Delaware corporation

Form 1370-41
(March 1984)

UNITED STATES
DEPARTMENT OF THE INTERIOR
BUREAU OF LAND MANAGEMENT

RECEIPT AND ACCOUNTING ADVICE

NO. 1662093 04

SM/AZ 11/07/90

Subject: AFFIDAVITS OF ASSESSMENT WORK (32)✓ 2 25 12 160.00

OK lji

Applicant:

KENNECOTT CORPORATION
P. O. BOX 11248
SALT LAKE CITY, UT 84147

1515 Mineral Square

Remitter: SCOTT L. NELSON
185 E. COUNTRYSIDE CIRCLE
PARK CITY, UT 84060
CK #2402 801-649-3784

Assignor:

LEASE MANAGEMENT DATA ☐NEW ☐UPDATE ☐PAYMENT

ORIGINAL SERIAL NO.	ASG.	TYPE		ST.	CTY.	FUND SYMBOL				ACRES/UNITS	RATE
AMC 225738-225769											

AMOUNT	ANV. DATE	EXP. DATE	BILL CYC.	S/C	DISTRICT	NEXT BILL	MISC. DATA	U of M	ACTUAL UNITS

ASSIGNMENT SERIAL NO.	ASG.	TYPE		ST.	CTY.	FUND SYMBOL				ACRES/UNITS	RATE

AMOUNT	ANV. DATE	EXP. DATE	BILL CYC.	S/C	DISTRICT	NEXT BILL	MISC. DATA	U of M	ACTUAL UNITS

APPLY REMITTANCE

ACTION	FUND SYMBOL	CTY.	AMOUNT
FILING FEE			
RENTAL			
UNEARNED			
REFUND			
TOTAL			
AMOUNT DUE			

Remarks:

Acknowledged sgm

BY: DATE:

☐ Lease in Escrow?
☐ KGS?
☐ Auto Escalates?
☐ Auto Renew?

Of Interest?
Operating Rights?
Operator
Bond Filed?

FOR MMS USE ONLY

BILLEE NUMBER		FOREST REFUGE
OCS SECTION CODE		

ACCOUNTING ADVICE COPY

Molycorp, Inc.
A Unocal Company
P.O. Box 37
Louviers, Colorado 80131
Telephone (303) 791-7600

24466
225655

UNOCAL 76

MOLYCORP

Domestic Exploration Department

October 5, 1989

U.S. Bureau of Land Management
Arizona State Office
P.O. Box 16563
Phoenix, AZ 85014

Gentlemen:

Please find enclosed Molycorp's check in the amount of Five hundred and thirty dollars ($530.00) to cover the cost of filing annual assessment work on claims located in the Gold Basin Mining district of Mohave County Arizona.

Also find enclosed the 1989 Assessment Work Notices which have been duly filed and recorded by the Mohave County Arizona County Recorder.

Sincerely,

David H. Osborne

David H. Osborne
Regional Exploration Geologist
Molycorp Inc.

RECEIVED
B.L.M. AZ STATE OFFICE
OCT 10 1989
7:45 A.M.
PHOENIX, ARIZONA

encl.
cc: A.L.

Molycorp
PO Box 37
Louviers, Co 80131

B.L.M. AZ STATE OFFICE
CASH __ CHECK ✓ MO __
RECS 530.00 DUES$ 40.00
OVERAGES$ ___ BY SYM
CLAIMS/SITES 110
THIS IS YOUR RECEIPT
AND ACKNOWLEDGMENT
PAGE 1 OF 11

AFFIDAVIT OF ANNUAL ASSESSMENT WORK

STATE OF ARIZONA)
) ss.
COUNTY OF MOHAVE)

1. The undersigned being duly sworn according to law deposes and says that he is a citizen of the United States, more than eighteen years of age and that all of the facts set forth in this affidavit are true and correct according to the best of his knowledge, information and belief.

2. That he is personally acquainted with the following mining claims:

SEE EXHIBIT "A" ATTACHED

3. That between the date of JUNE 15, 1989 and JULY 31, 1989 at least *FORTY THOUSAND* dollars *($40,000.00)* worth of work and improvements were done and performed upon these claims not including location work.

4. The work and improvements were made by and at the expense of MOLYCORP INC. for ARDEN LARSON owner of the mine whose address is 2340 Viewcrest, Henderson NV 89014 for the purpose of complying with the laws of the United States pertaining to assessment or annual work.

5. The name of the people employed by the owner to do the work and improvements were MOLYCORP INC.; NORTH AMERICAN EXPLORATION LTD. and CONNORS DRILLING CO.

6. The work and improvements done were surveying grid; collecting soil and rock samples; assaying soil and rock samples; geological mapping; road and drill site construction; reverse circulation dtilling.

Date: August 14, 1989

David N. Orlow
Agent for Molycorp Inc.

Subscribed to and sworn before me this 14th day of August, 1989.

Darline R. Christensen
Notary Public

My commission expires: March 3, 1993

NOTARY PUBLIC
DARLINE R. CHRISTENSEN
STATE OF COLORADO

RECEIVED
B.L.M. AZ STATE OFFICE
OCT 10 1989
7:45 A.M
PHOENIX, ARIZONA

BOOK 1591 PAGE 231

B.L.M. AZ STATE OFFICE
CASH __ CHECK __ MO __
REC$ ____ DUES$ ____
OVERAGES$ ___ BY ___
CLAIMS/SITES ____
THIS IS YOUR RECEIPT
AND ACKNOWLEDGMENT
PAGE 2 OF 11

EXHIBIT "A"

The following group of contiguous lode claims owned by Arden Larson, 2340 Viewcrest, Henderson Nevada 89014:

All claims located in Section: 25; T.28 N.; R.19 W.

Claim Name	BLM/AMC Serial No.		Book	Page
Yucca No. 5	24475	24475-82	253	565
Yucca No. 7	24476		253	567
Yucca No. 9	24477		253	569
Yucca No. 10	24478		253	570
Yucca No. 11	24479		253	571
Yucca No. 12	24480		253	572
Yucca No. 13	24481		253	573
Yucca No. 14	24482		253	574

All claims located in Section: 30; T.28 N.; R.18 W.

Claim Name	BLM/AMC Serial No.		Book	Page
Yucca No. 15	24483		253	575
Yucca No. 16	24484	24483-91	253	576
Yucca No. 17	24485		253	577
Yucca No. 18	24486		253	578
Yucca No. 19	24487		253	579
Yucca No. 22	24488		261	466
Yucca No. 23	24489		261	467
Yucca No. 24	24490		261	468
Yucca No. 25	24491		261	469
Yucca No. 26	225655 X		1028	934
Yucca No. 58	24492	24492-95	261	502
Yucca No. 59	24493		261	503
Yucca No. 60	24494		261	504
Yucca No. 61	24495		261	505
Cyclopic King No.1	24471	24471-74	241	463
Cyclopic King No.2	24472		241	464
Cyclopic King No.3	24473		241	465
Cyclopic King No.4	24474		241	465
Cyclops No.1	24469	24469-70	245	51
Cyclops No.2	24470		245	53
Joshua No.1	24496	24496-500	457	580
Joshua No.2	24497		457	581
Golden Dawn Placer	24498		261	538
Golden Sunrise Placer	24499		261	539
Golden Sunset Placer	24500		292	879

RECEIVED
B.L.M. AZ STATE OFFICE
OCT 10 1989
7:45 A.M.
PHOENIX ARIZONA

EXHIBIT "A"

The following group of contiguous lode claims owned by Arden Larson, 2340 Viewcrest, Henderson Nevada 89014:

All claims located in Section: 19; T.28 N.; R.18 W.

Claim Name	BLM/AMC Serial No.	Book	Page
Ring Bear	24466	234	838
Ring Bear No.4	24468	255	790
Ring Bear No.5	24467	255	791
Ring Bear Placer	24501	292	881

INDEX P of C

FEE # 89-44388

RECORDED IN OFFICIAL RECORDS
OF MOHAVE COUNTY, ARIZONA
AUG 22 '89 -8 00 AM
Joan McCall, County Recorder
FEE 9.00 PGS 3 of 3
5.00
1.00

PROOFED

RECORDER SEAL MOHAVE COUNTY ARIZONA 1864

B.L.M. AZ STATE OFFICE
CASH __ CHECK __ MO __
RECS ____ DUES$ ____
OVERAGES$ ____ BY ____
CLAIMS/SITES ____
THIS IS YOUR RECEIPT
AND ACKNOWLEDGMENT
PAGE 3 OF 11

RECEIVED
B.L.M. AZ STATE OFFICE
OCT 10 1989
7:45 A.M
PHOENIX, ARIZONA

BOOK 1591 PAGE 233

4

Molycorp
PO Box 37
Louviers, Co 80131

225738

B.L.M. AZ STATE OFFICE
CASH __ CHECK __ MO __
REC$ ____ DUES$ ____
OVERAGES$ ____ BY ____
CLAIMS/SITES ____
THIS IS YOUR RECEIPT
AND ACKNOWLEDGMENT
PAGE 4 OF 11

AFFIDAVIT OF ANNUAL ASSESSMENT WORK

STATE OF ARIZONA)
) ss.
COUNTY OF MOHAVE)

1. The undersigned being duly sworn according to law deposes and says that he is a citizen of the United States, more than eighteen years of age and that all of the facts set forth in this affidavit are true and correct according to the best of his knowledge, information and belief.

2. That he is personally acquainted with the following mining claims:

   SEE EXHIBIT "A" ATTACHED

3. That between the date of **JUNE 15, 1989** and **JULY 31, 1989** at least ***THREE THOUSAND FOUR HUNDRED*** dollars ***($3,400.00)*** worth of work and improvements were done and performed upon these claims not including location work.

4. The work and improvements were made by and at the expense of **MOLYCORP INC.** for **ARDEN LARSON** owner of the mine whose address is **2340 Viewcrest, Henderson NV 89014** for the purpose of complying with the laws of the United States pertaining to assessment or annual work.

5. The name of the people employed by the owner to do the work and improvements were **MOLYCORP INC.** and **NORTH AMERICAN EXPLORATION LTD.**

6. The work and improvements done were surveying grid; collecting soil and rock samples; assaying soil and rock samples; geological mapping.

Date: August 14, 1989

David H. Colon
Agent for Molycorp Inc.

Subscribed to and sworn before me this 14th day of August, 1989.

Darline R. Christensen
Notary Public

My commission expires: March 3, 1993

NOTARY PUBLIC
DARLINE R. CHRISTENSEN
STATE OF COLORADO

RECEIVED
B.L.M. AZ STATE OFFICE
OCT 10 1989
7:45 A.M.
PHOENIX, ARIZONA

BOOK 1591 PAGE 236

B.L.M. AZ STATE OFFICE
CASH __ CHECK __ MO __
REC$ ____ DUES$ ____
OVERAGES$ ____ BY ____
CLAIMS/SITES ____
THIS IS YOUR RECEIPT
AND ACKNOWLEDGMENT
PAGE 5 OF 11

EXHIBIT "A"

The following group of contiguous lode claims owned by Arden Larson, 2340 Viewcrest, Henderson Nevada 89014:

All claims located in Section: 14; T.28 N.; R.19 W.

Claim Name	BLM/AMC Serial No.	Book	Page
Cyclopic Extension 14-1	225738	1021	673
Cyclopic Extension 14-2	225739	1021	675
Cyclopic Extension 14-3	225740	1021	677
Cyclopic Extension 14-4	225741	1021	679
Cyclopic Extension 14-5	225742	1021	681
Cyclopic Extension 14-10	225743	1021	683
Cyclopic Extension 14-11	225744	1021	685
Cyclopic Extension 14-12	225745	1021	687
Cyclopic Extension 14-13	225746	1021	689
Cyclopic Extension 14-14	225747	1021	691
Cyclopic Extension 14-15	225748	1021	693
Cyclopic Extension 14-16	225749	1021	695
Cyclopic Extension 14-17	225750	1021	697
Cyclopic Extension 14-18	225751	1021	699
Cyclopic Extension 14-19	225752	1021	701
Cyclopic Extension 14-20	225753	1021	703
Cyclopic Extension 14-21	225754	1021	705
Cyclopic Extension 14-22	225755	1021	707
Cyclopic Extension 14-23	225756	1021	709
Cyclopic Extension 14-24	225757	1021	711
Cyclopic Extension 14-25	225758	1021	713
Cyclopic Extension 14-26	225759	1021	715
Cyclopic Extension 14-27	225760	1021	717
Cyclopic Extension 14-28	225761	1021	719
Cyclopic Extension 14-29	225762	1021	721
Cyclopic Extension 14-30	225763	1021	723
Cyclopic Extension 14-31	225764	1021	725
Cyclopic Extension 14-32	225765	1021	727
Cyclopic Extension 14-33	225766	1021	729
Cyclopic Extension 14-34	225767	1021	731
Cyclopic Extension 14-35	225768	1021	733
Cyclopic Extension 14-36	225769	1021	735

225738-769

MICROFILMED

INDEX P of L

PROOFED

RECEIVED
B.L.M. AZ STATE OFFICE
OCT 10 1989
7:45 A.M.
PHOENIX, ARIZONA

RECORDER SEAL MOHAVE COUNTY, ARIZONA 1864

FEE # 89-44390

RECORDED IN OFFICIAL RECORDS
OF MOHAVE COUNTY, ARIZONA
AUG 22 '89 -8 00 AM
Joan McLaff
FEE 9.10 PGS 2 of 2

BOOK 1591 PAGE 237

31

Molycorp
PO Box 37
Louviers, Co 80131

225711

B.L.M. AZ STATE OFFICE
CASH __ CHECK __ MO __
REC$ ____ DUES$ ____
OVERAGES$ ____ BY ____
CLAIMS/SITES ____
THIS IS YOUR RECEIPT
AND ACKNOWLEDGMENT
PAGE 8 OF 11

AFFIDAVIT OF ANNUAL ASSESSMENT WORK

STATE OF ARIZONA)
) ss.
COUNTY OF MOHAVE)

1. The undersigned being duly sworn according to law deposes and says that he is a citizen of the United States, more than eighteen years of age and that all of the facts set forth in this affidavit are true and correct according to the best of his knowledge, information and belief.

2. That he is personally acquainted with the following mining claims:

   SEE EXHIBIT "A" ATTACHED

3. That between the date of **JUNE 15, 1989** and **JULY 31, 1989** at least ***TWO THOUSAND EIGHT HUNDRED AND EIGHTY-FOUR*** dollars ***($2,884.00)*** worth of work and improvements were done and performed upon these claims not including location work.

4. The work and improvements were made by and at the expense of **MOLYCORP INC.** for **ARDEN LARSON** owner of the mine whose address is **2340 Viewcrest, Henderson NV 89014** for the purpose of complying with the laws of the United States pertaining to assessment or annual work.

5. The name of the people employed by the owner to do the work and improvements were **MOLYCORP INC.** and **NORTH AMERICAN EXPLORATION LTD.**

6. The work and improvements done were surveying grid; collecting soil and rock samples; assaying soil and rock samples; geological mapping.

Date: August 14, 1989

David H. Osborne
Agent for Molycorp Inc.

Subscribed to and sworn before me this 14th day of August, 1989.

Darline R. Christensen
Notary Public

NOTARY PUBLIC
DARLINE R. CHRISTENSEN
STATE OF COLORADO

My commission expires: March 3 1993

RECEIVED
B.L.M. AZ STATE OFFICE
OCT 10 1989
7:45 A.M
PHOENIX, ARIZONA

BOOK 1591 PAGE 240

B.L.M. AZ STATE OFFICE
CASH __ CHECK __ MO __
REC$ ____ DUES$ ____
OVERAGES$ ____ BY ____
CLAIMS/SITES ____
THIS IS YOUR RECEIPT
AND ACKNOWLEDGMENT
PAGE 9 OF 11

EXHIBIT "A"

The following group of contiguous lode claims owned by Arden Larson, 2340 Viewcrest, Henderson Nevada 89014

All claims located in Section: 10; T.27 N.; R.18 W.

Claim Name	BLM/AMC Serial No.	Book	Page
Cyclopic Extension 10-1	225711	1029	27
Cyclopic Extension 10-2	225712	1029	29
Cyclopic Extension 10-3	225713	1029	31
Cyclopic Extension 10-4	225714	1029	33
Cyclopic Extension 10-5	225715	1029	35
Cyclopic Extension 10-6	225716	1029	37
Cyclopic Extension 10-7	225717	1029	39
Cyclopic Extension 10-8	225718	1029	41
Cyclopic Extension 10-9	225719	1029	43
Cyclopic Extension 10-10	225720	1029	45
Cyclopic Extension 10-11	225721	1029	47
Cyclopic Extension 10-12	225722	1029	49
Cyclopic Extension 10-13	225723	1029	51
Cyclopic Extension 10-14	225724	1029	53
Cyclopic Extension 10-15	225725	1029	55
Cyclopic Extension 10-16	225726	1029	57
Cyclopic Extension 10-17	225727	1029	59
Cyclopic Extension 10-18	225728	1029	61
Cyclopic Extension 10-19	225729	1029	63
Cyclopic Extension 10-20	225730	1029	65
Cyclopic Extension 10-21	225731	1029	67
Cyclopic Extension 10-22	225732	1029	69
Cyclopic Extension 10-23	225733	1029	71
Cyclopic Extension 10-24	225734	1029	73
Cyclopic Extension 10-25	225735	1029	75
Cyclopic Extension 10-26	225736	1029	77
Cyclopic Extension 10-27	225737	1029	79

225711-737

PROOFED

MICROFILMED

INDEX P of D

FEE # 89-44392

RECORDED IN OFFICIAL RECORDS OF MOHAVE COUNTY, ARIZONA
AUG 22 '89 -8 00 AM
Joan McCall County Recorder
FEE 9.00 PGS 2 of 2
3.00
1.00

RECEIVED
B.L.M. AZ STATE OFFICE
OCT 10 1989
7:45 A.M.
PHOENIX, ARIZONA

BOOK 1591 PAGE 241

24466
221230
225655
31972

Bureau of Land Management
Arizona State Office
3707 N. 7th Street
P. O. Box 16563
Phoenix, AZ 85011

Gentlemen,

Enclosed is one (1) recorded copy of the 1987-1988 Affidavit of Performance of Annual Work which covers 220 unpatented lode and placer mining claims in the Gold Basin Mining District, Mohave County, Arizona.

Please acknowledge receipt of this document by returning the following:

1. One (1) dated and signed copy of this letter

2. One (1) date and time stamped copy of the Affidavit of Performance of Annual Work

to the attention of Scott McKeag at the following address:

Otago Press and Produce, Inc.
916 Nevada Hwy, Suite 3
Boulder City, NV 89005

Thank you for your attention in this matter.

Sincerely,

Scott McKeag

Date: 9/21/88

RECEIVED
B.L.M. AZ STATE OFFICE

SEP 26 1988

7:45 A.M.
PHOENIX, ARIZONA

Return to:
Otago Press + Produce
916 Nevada Hwy., Ste. 3
Boulder City, NV
89005

10/16

AFFIDAVIT OF PERFORMANCE OF ANNUAL WORK
(Proof of Labor)

The undersigned, being duly sworn, deposes and says that they are a citizen of the United States, more than eighteen years of age and that all of the facts set forth in this affidavit are true and correct to the best of their knowledge, information and belief. They further state that they are personally acquainted with the following mining claims:

See Exhibits A through K

That between the dates of September 1, 1987 and August 31, 1988 at least Twenty two thousand dollars ($ 22,000) worth of work and improvements were done and performed upon these claims not including location work.

The work and improvements were made by and at the expense of:

Arden Larson 2340 Viewcrest Rd. Henderson, NV 89014	and	Otago Press and Produce, Inc. 916 Nevada Highway, Ste. 3 Boulder City, NV 89005

owner or lessee of the claims described in Exhibit A, for the purpose of complying with the laws of the United States pertaining to assessment or annual work.

The name of the people employed by the owner or lessee to do the work and improvements were: T & F Enterprises (trenching), Dolan Springs, AZ
Barringer Laboratories (TM study), Golden, CO
James Lessman, Certified Geologist, Sacramento, CA
Jim Robinson, Professional Geologist, Denver, CO

The work or improvements done consisted of: TM image processing and evaluation, geophysical gravity surveying, geologic mapping and interpretation, road improvement work, and backhoe trenching.

Date 8/12/88 Signature Arden L Larson
Arden Larson

State of Arizona)
) ss
County of Maricopa)

Subscribed to and sworn before me this 12th day of August, 1988,

by Arden Larson.

My commission expires: June 20, 1990

Terri Kasten
Notary Public

TERRI KASTEN NOTARY PUBLIC MARICOPA CO. AZ

RECEIVED
B.L.M. AZ STATE OFFICE
SEP 26 1988
7:45 A.M.
PHOENIX, ARIZONA

BOOK 1459 PAGE 797

EXHIBIT A

Claim Name	Book	Page	B.L.M. Serial Number
Ring Bear	234	838	A MC-24466
Cyclopic King No. 1	241	463	A MC-24471
Cyclopic King No. 2	241	464	A MC-24472
Cyclopic King No. 3	241	465	A MC-24473
Cyclopic King No. 4	241	465	A MC-24474
Cyclops No. 1	245	51	A MC-24469
Cyclops No. 2	245	53	A MC-24470
Yucca No. 5	253	565	A MC-24475
Yucca No. 7	253	567	A MC-24476
Yucca No. 9	253	569	A MC-24477
Yucca No. 10	253	570	A MC-24478
Yucca No. 11	253	571	A MC-24479
Yucca No. 12	253	572	A MC-24480
Yucca No. 13	253	573	A MC-24481
Yucca No. 14	253	574	A MC-24482
Yucca No. 15	253	575	A MC-24483
Yucca No. 16	253	576	A MC-24484
Yucca No. 17	253	577	A MC-24485
Yucca No. 18	253	578	A MC-24486
Yucca No. 19	253	579	A MC-24487
Ring Bear No. 4	255	790	A MC-24468
Ring Bear No. 5	255	791	A MC-24467
Yucca No. 22	261	466	A MC-24488
Yucca No. 23	261	467	A MC-24489
Yucca No. 24	261	468	A MC-24490
Yucca No. 25	261	469	A MC-24491
Yucca No. 58	261	502	A MC-24492
Yucca No. 59	261	503	A MC-24493
Yucca No. 60	261	504	A MC-24494
Yucca No. 61	261	505	A MC-24495
Golden Dawn Placer	261	538	A MC-24498
Golden Sunrise Placer	261	539	A MC-24499
Golden Sunset Placer	292	879	A MC-24500
Ring Bear Placer	292	881	A MC-24501
Joshua No. 1	457	580	A MC-24496
Joshua No. 2	457	581	A MC-24497
Versatile Placer No. 1	1003	504	A MC-221230
Versatile Placer No. 2	1003	506	A MC-221231
Versatile Placer No. 3	1003	508	A MC-221232
Versatile Placer No. 4	1003	510	A MC-221233
Versatile Placer No. 5	1003	512	A MC-221234
Versatile Placer No. 6	1003	514	A MC-221235
Versatile Placer No. 7	1003	516	A MC-221236
Versatile Placer No. 8	1003	518	A MC-221237
Complacent Placer No. 1	1003	417	A MC-221262
Complacent Placer No. 2	1003	418	A MC-221263
Complacent Placer No. 3	1003	419	A MC-221264
Complacent Placer No. 4	1003	420	A MC-221265
Complacent Placer No. 5	1003	421	A MC-221266
Complacent Placer No. 6	1003	422	A MC-221267
Complacent Placer No.	1003	423	A MC-221268

24466-24497

221230-221237

221262-221274

RECEIVED
B.L.M. AZ STATE OFFICE

SEP 26 1988

7:45 A.M. BOOK 1459 PAGE 798
PHOENIX, ARIZONA

Exhibit "A"
Page 2

Claim Name	Book	Page	B.L.M. Serial Number
Complacent Placer No. 8	1003	424	A MC-221269
Complacent Placer No. 9	1003	425	A MC-221270
Complacent Placer No. 10	1003	426	A MC-221271
Complacent Placer No. 11	1003	427	A MC-221272
Complacent Placer No. 12	1003	428	A MC-221273
Complacent Placer No. 13	1003	429	A MC-221274
Complacent No. 1	1003	404	A MC-221217
Complacent No. 2	1003	405	A MC-221218
Complacent No. 3	1003	406	A MC-221219
Complacent No. 4	1003	407	A MC-221220
Complacent No. 5	1003	408	A MC-221221
Complacent No. 6	1003	409	A MC-221222
Complacent No. 7	1003	410	A MC-221223
Complacent No. 8	1003	411	A MC-221224
Complacent No. 9	1003	412	A MC-221225
Complacent No. 10	1003	413	A MC-221226
Complacent No. 11	1003	414	A MC-221227
Complacent No. 12	1003	415	A MC-221228
Complacent No. 13	1003	416	A MC-221229
White Elephant Placer No. 1	1003	462	A MC-221243
White Elephant Placer No. 2	1003	464	A MC-221244
White Elephant Placer No. 3	1003	466	A MC-221245
White Elephant Placer No. 4	1003	468	A MC-221246
White Elephant Placer No. 5	1003	470	A MC-221247
White Elephant Placer No. 6	1003	472	A MC-221248
White Elephant Placer No. 7	1003	474	A MC-221249
White Elephant Placer No. 8	1003	476	A MC-221250
White Elephant Placer No. 9	1003	478	A MC-221251
White Elephant Placer No. 10	1003	480	A MC-221252
White Elephant Placer No. 11	1003	482	A MC-221253
White Elephant Placer No. 12	1003	484	A MC-221254
White Elephant Placer No. 13	1003	486	A MC-221255
White Elephant Placer No. 14	1003	488	A MC-221256
White Elephant Placer No. 15	1003	490	A MC-221257
White Elephant Placer No. 16	1003	492	A MC-221258
Senator Placer No. 1	1003	494	A MC-221238
Senator Placer No. 2	1003	496	A MC-221239
Senator Placer No. 3	1003	498	A MC-221240
Senator Placer No. 4	1003	500	A MC-221241
Senator Placer No. 5	1003	502	A MC-221242
Lee Placer No. 1	1003	370	A MC-221280
Lee Placer No. 2	1003	372	A MC-221281
Lee Placer No. 3	1003	374	A MC-221282
Lee Placer No. 4	1003	376	A MC-221283
Lee Placer No. 5	1003	378	A MC-221284
Lee Placer No. 6	1003	380	A MC-221285
Lee Placer No. 7	1003	382	A MC-221286
Lee Placer No. 8	1003	384	A MC-221287
Lee Placer No. 9	1003	386	A MC-221288
Lee Placer No. 10	1003	388	A MC-221289

221217-221229

221243-221256

221238-221242

221280-221289

RECEIVED
B.L.M. AZ STATE OFFICE

SEP 26 1988
7:45 A.M.
PHOENIX, ARIZONA

BOOK 1459 PAGE 799

Exhibit "A"
Page 3

Claim Name	Book	Page	B.L.M. Serial Number
Commodity Placer No. 1	1003	456	A MC-221259
Commodity Placer No. 2	1003	458	A MC-221260
Commodity Placer No. 3	1003	460	A MC-221261
Sublime Placer No. 1	1003	394	A MC-221275
Sublime Placer No. 2	1003	396	A MC-221276
Sublime Placer No. 3	1003	398	A MC-221277
Sublime Placer No. 4	1003	400	A MC-221278
Sublime Placer No. 5	1003	402	A MC-221279
Sublime No. 1	1003	390	A MC-221215
Sublime No. 2	1003	392	A MC-221216
Yucca No 26	1028	934	A MC-225655
Salt Spring Placer No. 1	1003	356	A MC-221290
Cyclopic Extension No. 14-1	1021	673	A MC-225738
Cyclopic Extension No. 14-2	1021	675	A MC-225739
Cyclopic Extension No. 14-3	1021	677	A MC-225740
Cyclopic Extension No. 14-4	1021	679	A MC-225741
Cyclopic Extension No. 14-5	1021	681	A MC-225742
Cyclopic Extension No. 14-10	1021	683	A MC-225743
Cyclopic Extension No. 14-11	1021	685	A MC-225744
Cyclopic Extension No. 14-12	1021	687	A MC-225745
Cyclopic Extension No. 14-13	1021	689	A MC-225746
Cyclopic Extension No. 14-14	1021	691	A MC-225747
Cyclopic Extension No. 14-15	1021	693	A MC-225748
Cyclopic Extension No. 14-16	1021	695	A MC-225749
Cyclopic Extension No. 14-17	1021	697	A MC-225750
Cyclopic Extension No. 14-18	1021	699	A MC-225751
Cyclopic Extension No. 14-19	1021	701	A MC-225752
Cyclopic Extension No. 14-20	1021	703	A MC-225753
Cyclopic Extension No. 14-21	1021	705	A MC-225754
Cyclopic Extension No. 14-22	1021	707	A MC-225755
Cyclopic Extension No. 14-23	1021	709	A MC-225756
Cyclopic Extension No. 14-24	1021	711	A MC-225757
Cyclopic Extension No. 14-25	1021	713	A MC-225758
Cyclopic Extension No. 14-26	1021	715	A MC-225759
Cyclopic Extension No. 14-27	1021	717	A MC-225760
Cyclopic Extension No. 14-28	1021	719	A MC-225761
Cyclopic Extension No. 14-29	1021	721	A MC-225762
Cyclopic Extension No. 14-30	1021	723	A MC-225763
Cyclopic Extension No. 14-31	1021	725	A MC-225764
Cyclopic Extension No. 14-32	1021	727	A MC-225765
Cyclopic Extension No. 14-33	1021	729	A MC-225766
Cyclopic Extension No. 14-34	1021	731	A MC-225767
Cyclopic Extension No. 14-35	1021	733	A MC-225768
Cyclopic Extension No. 14-36	1021	735	A MC-225769
Cyclopic Extension No. 841	1028	974	A MC-225684
Cyclopic Extension No. 8-2	1028	976	A MC-225685
Cyclopic Extension No. 8-3	1028	978	A MC-225686
Cyclopic Extension No. 8-4	1028	980	A MC-225687

RECEIVED
B.L.M. AZ STATE OFFICE
SEP 26 1998
7:45 A.M.
PHOENIX, ARIZONA

Exhibit "A"
Page 4

Claim Name	Book	Page	B.L.M. Serial Number
Cyclopic Extension No. 8-5	1028	982	A MC-225688
Cyclopic Extension No. 8-6	1028	984	A MC-225689
Cyclopic Extension No. 8-7	1028	986	A MC-225690
Cyclopic Extension No. 8-8	1028	988	A MC-225691
Cyclopic Extension No. 8-9	1028	990	A MC-225692
Cyclopic Extension No. 8-10	1028	992	A MC-225693
Cyclopic Extension No. 8-11	1028	994	A MC-225694
Cyclopic Extension No. 8-12	1028	996	A MC-225695
Cyclopic Extension No. 8-13	1028	998	A MC-225696
Cyclopic Extension No. 8-14	1028	1000	A MC-225697
Cyclopic Extension No. 8-15	1029	1	A MC-225698
Cyclopic Extension No. 8-16	1029	3	A MC-225699
Cyclopic Extension No. 8-17	1029	5	A MC-225700
Cyclopic Extension No. 8-18	1029	7	A MC-225701
Cyclopic Extension No. 8-19	1029	9	A MC-225702
Cyclopic Extension No. 8-20	1029	11	A MC-225703
Cyclopic Extension No. 8-21	1029	13	A MC-225704
Cyclopic Extension No. 8-22	1029	15	A MC-225705
Cyclopic Extension No. 8-23	1029	17	A MC-225706
Cyclopic Extension No. 8-24	1029	19	A MC-225707
Cyclopic Extension No. 8-25	1029	21	A MC-225708
Cyclopic Extension No. 8-26	1029	23	A MC-225709
Cyclopic Extension No. 8-27	1029	25	A MC-225710
Cyclopic Extension No. 10-1	1029	27	A MC-225711
Cyclopic Extension No. 10-2	1029	29	A MC-225712
Cyclopic Extension No. 10-3	1029	31	A MC-225713
Cyclopic Extension No. 10-4	1029	33	A MC-225714
Cyclopic Extension No. 10-5	1029	35	A MC-225715
Cyclopic Extension No. 10-6	1029	37	A MC-225716
Cyclopic Extension No. 10-7	1029	39	A MC-225717
Cyclopic Extension No. 10-8	1029	41	A MC-225718
Cyclopic Extension No. 10-9	1029	43	A MC-225719
Cyclopic Extension No. 10-10	1029	45	A MC-225720
Cyclopic Extension No. 10-11	1029	47	A MC-225721
Cyclopic Extension No. 10-12	1029	49	A MC-225722
Cyclopic Extension No. 10-13	1029	51	A MC-225723
Cyclopic Extension No. 10-14	1029	53	A MC-225724
Cyclopic Extension No. 10-15	1029	55	A MC-225725
Cyclopic Extension No. 10-16	1029	57	A MC-225726
Cyclopic Extension No. 10-17	1029	59	A MC-225727
Cyclopic Extension No. 10-18	1029	61	A MC-225728
Cyclopic Extension No. 10-19	1029	63	A MC-225729
Cyclopic Extension No. 10-20	1029	65	A MC-225730
Cyclopic Extension No. 10-21	1029	67	A MC-225731
Cyclopic Extension No. 10-22	1029	69	A MC-225732
Cyclopic Extension No. 10-23	1029	71	A MC-225733
Cyclopic Extension No. 10-24	1029	73	A MC-225734

RECEIVED
B.L.M. AZ STATE OFFICE
SEP 26 1988
7:45 A.M.
PHOENIX, ARIZONA

Exhibit "A"
Page 5

Claim Name	Book	Page	B.L.M. Serial Number
Cyclopic Extension No.10-25	1029	75	A MC-225735
Cyclopic Extension No.10-26	1029	77	A MC-225736
Cyclopic Extension No.10-27	1029	79	A MC-225737
P. & L. M.	4D	225	A MC-31972

31972

Such claims located in sections 4, 8, 10 Township 27 North, Range 18 West; sections 18, 19, 28, 30 Township 28 North, Range 18 West; section 14, Township 29 North, Range 17 West; Section 28, Township 30 North, Range 17 West; Section 14, 24, 25, 12, Township 28 North, Range 19 West.

RECEIVED
B.L.M. AZ STATE OFFICE

SEP 26 1988

7:45 A.M
PHOENIX, ARIZONA

EXHIBIT B

This report is filed in compliance with the requirements of Title 30, United States Code, Section 28-1 for the following six (6) contiguous unpatented lode and placer mining claims located in Section 28, T. 30 N., R. 17 W., Gold Basin Mining District, Mohave County, Arizona:

Claim Name	Book	Page	AMC Number
Sublime No. 1	1003	390	221215
Sublime No. 2	1003	392	221216
Sublime Placer No. 2	1003	396	221276
Sublime Placer No. 3	1003	398	221277
Sublime Placer No. 4	1003	400	221278
Sublime Placer No. 5	1003	402	221279

The work performed on these claims consisted of TM image processing and geophysical gravity surveying. The work was carried out by Barringer Laboratories, and data were analyzed by the geologic staff of Otago Press and Produce, Inc. Cost of the work exceeded $600.00.

Preliminary results have helped to trace the extent of known structures and indicate the possible presence of additional structures. These zones have good potential to yield ore-grade mineralization.

RECEIVED
B.L.M. AZ STATE OFFICE
SEP 26 1988
7:45 A.M.
PHOENIX, ARIZONA

EXHIBIT C

This report is filed in compliance with the requirements of Title 30, United States Code, Section 28-1 for the following eight (8) contiguous unpatented placer mining claims located in Section 18, T. 28 N., R. 18 W., Gold Basin Mining District, Mohave County, Arizona:

Claim Name	Book	Page	AMC Number
Versatile Placer #1	1003	504	221230
Versatile Placer #2	1003	506	221231
Versatile Placer #3	1003	508	221232
Versatile Placer #4	1003	510	221233
Versatile Placer #5	1003	512	221234
Versatile Placer #6	1003	514	221235
Versatile Placer #7	1003	516	221236
Versatile Placer #8	1003	518	221237

The work performed on these claims consisted of TM image processing and geophysical gravity surveying. The work was carried out by Barringer Laboratories, and data were analyzed by the geologic staff of Otago Press and Produce, Inc. Cost of the work exceeded $800.00.

Preliminary results have helped to trace the extent of known structures and indicate the possible presence of additional structures. These zones have good potential to yield ore-grade mineralization.

RECEIVED
B.L.M. AZ STATE OFFICE

SEP 26 1988
7:45 A.M.
PHOENIX, ARIZONA

EXHIBIT D

This report is filed in compliance with the requirements of Title 30, United States Code, Section 28-1 for the following three (3) contiguous unpatented placer mining claims located in Section 24, T. 28 N., R. 19 W., Gold Basin Mining District, Mohave County, Arizona:

Claim Name	Book	Page	AMC Number
Commodity Placer #1	1003	456	221259
Commodity Placer #2	1003	458	221260
Commodity Placer #3	1003	460	221261

The work performed on these claims consisted of TM image processing and geophysical gravity surveying. The work was carried out by Barringer Laboratories, and data were analyzed by the geologic staff of Otago Press and Produce, Inc. Cost of the work exceeded $300.00.

Preliminary results have helped to trace the extent of known structures and indicate the possible presence of additional structures. These zones have good potential to yield ore-grade mineralization.

RECEIVED
B.L.M. AZ STATE OFFICE
SEP 26 1988
7:45 A.M
PHOENIX, ARIZONA

EXHIBIT E

This report is filed in compliance with the requirements of Title 30, United States Code, Section 28-1 for the following eight (8) contiguous unpatented lode and placer mining claims located in Section 28, T. 28 N., R. 18 W., Gold Basin Mining District, Mohave County, Arizona:

Claim Name	Book	Page	AMC Number
Complacent Placer #1	1003	417	221262
Complacent #1	1003	404	221217
Complacent #2	1003	405	221218
Complacent #3	1003	406	221219
Complacent #4	1003	407	221220
Complacent #5	1003	408	221221
Complacent #6	1003	409	221222
Complacent #7	1003	410	221223

The work performed on these claims consisted of TM image processing and geophysical gravity surveying. The work was carried out by Barringer Laboratories, and data were analyzed by the geologic staff of Otago Press and Produce, Inc. Cost of the work exceeded $800.00.

Preliminary results have helped to trace the extent of known structures and indicate the possible presence of additional structures. These zones have good potential to yield ore-grade mineralization.

RECEIVED
B.L.M. AZ STATE OFFICE

SEP 26 1988
7:45 A.M
PHOENIX, ARIZONA

EXHIBIT F

This report is filed in compliance with the requirements of Title 30, United States Code, Section 28-1 for the following eighteen (18) contiguous unpatented lode and placer mining claims located in Section 34, T. 28 N., R. 18 W., Gold Basin Mining District, Mohave County, Arizona:

Claim Name	Book	Page	AMC Number
Complacent #8	1003	411	221224
Complacent #9	1003	412	221225
Complacent #10	1003	413	221226
Complacent #11	1003	414	221227
Complacent #12	1003	415	221228
Complacent #13	1003	416	221229
Complacent Placer #2	1003	418	221263
Complacent Placer #3	1003	419	221264
Complacent Placer #4	1003	420	221265
Complacent Placer #5	1003	421	221266
Complacent Placer #6	1003	422	221267
Complacent Placer #7	1003	423	221268
Complacent Placer #8	1003	424	221269
Complacent Placer #9	1003	425	221270
Complacent Placer #10	1003	426	221271
Complacent Placer #11	1003	427	221272
Complacent Placer #12	1003	428	221273
Complacent Placer #13	1003	429	221274

The work performed on these claims consisted of TM image processing and geophysical gravity surveying. The work was carried out by Barringer Laboratories, and data were analyzed by the geologic staff of Otago Press and Produce, Inc. Cost of the work exceeded $1800.00.

Preliminary results have helped to trace the extent of known structures and indicate the possible presence of additional structures. These zones have good potential to yield ore-grade mineralization.

RECEIVED
B.L.M. AZ STATE OFFICE

SEP 26 1988

7:45 A.M.
PHOENIX, ARIZONA

EXHIBIT G

This report is filed in compliance with the requirements of Title 30, United States Code, Section 28-1 for the following ten (10) contiguous unpatented placer mining claims located in Section 4, T. 27 N., R. 18 W., Gold Basin Mining District, Mohave County, Arizona:

Claim Name	Book	Page	AMC Number
Lee Placer #1	1003	370	221280
Lee Placer #2	1003	372	221281
Lee Placer #3	1003	374	221282
Lee Placer #4	1003	376	221283
Lee Placer #5	1003	378	221284
Lee Placer #6	1003	380	221285
Lee Placer #7	1003	382	221286
Lee Placer #8	1003	384	221287
Lee Placer #9	1003	386	221288
Lee Placer #10	1003	388	221289

The work performed on these claims consisted of TM image processing and geophysical gravity surveying. The work was carried out by Barringer Laboratories, and data were analyzed by the geologic staff of Otago Press and Produce, Inc. Cost of the work exceeded $1000.00.

Preliminary results have helped to trace the extent of known structures and indicate the possible presence of additional structures. These zones have good potential to yield ore-grade mineralization.

RECEIVED
B.L.M. AZ STATE OFFICE
SEP 26 1988
7:45 A.M.
PHOENIX, ARIZONA

EXHIBIT H

This report is filed in compliance with the requirements of Title 30, United States Code, Section 28-1 for the following unpatented placer mining claim located in Section 14, T. 29 N., R. 19 W., Gold Basin Mining District, Mohave County, Arizona:

Claim Name	Book	Page	AMC Number
Salt Springs Placer #1	1003	356	221290

The work performed on this claim consisted of TM image processing and geophysical gravity surveying. The work was carried out by Barringer Laboratories, and data were analyzed by the geologic staff of Otago Press and Produce, Inc. Cost of the work exceeded $100.00.

Preliminary results have helped to trace the extent of known structures and indicate the possible presence of additional structures. These zones have good potential to yield ore-grade mineralization.

RECEIVED
B.L.M. AZ STATE OFFICE
SEP 26 1988
7:45 A.M.
PHOENIX, ARIZONA

EXHIBIT I

This report is filed in compliance with the requirements of Title 30, United States Code, Section 28-1 for the following thirty-two (32) contiguous unpatented lode mining claims located in Section 14, T. 29 N., R. 19 W., Gold Basin Mining District, Mohave County, Arizona:

Claim Name	Book	Page	AMC Number
Cyclopic Extension #14-1	1021	673	225738
Cyclopic Extension #14-2	1021	675	225739
Cyclopic Extension #14-3	1021	677	223740
Cyclopic Extension #14-4	1021	679	223741
Cyclopic Extension #14-5	1021	681	223742
Cyclopic Extension #14-10	1021	683	223743
Cyclopic Extension #14-11	1021	685	223744
Cyclopic Extension #14-12	1021	687	223745
Cyclopic Extension #14-13	1021	689	223746
Cyclopic Extension #14-14	1021	691	223747
Cyclopic Extension #14-15	1021	693	223748
Cyclopic Extension #14-16	1021	695	223749
Cyclopic Extension #14-17	1021	697	223750
Cyclopic Extension #14-18	1021	699	223751
Cyclopic Extension #14-19	1021	701	223752
Cyclopic Extension #14-20	1021	703	223753
Cyclopic Extension #14-21	1021	705	223754
Cyclopic Extension #14-22	1021	707	223755
Cyclopic Extension #14-23	1021	709	223756
Cyclopic Extension #14-24	1021	711	223757
Cyclopic Extension #14-25	1021	713	223758
Cyclopic Extension #14-26	1021	715	223759
Cyclopic Extension #14-27	1021	717	223760
Cyclopic Extension #14-28	1021	719	223761
Cyclopic Extension #14-29	1021	721	223762
Cyclopic Extension #14-30	1021	723	223763
Cyclopic Extension #14-31	1021	725	223764
Cyclopic Extension #14-32	1021	727	223765
Cyclopic Extension #14-33	1021	729	223766
Cyclopic Extension #14-34	1021	731	223767
Cyclopic Extension #14-35	1021	733	223768
Cyclopic Extension #14-36	1021	735	223769

The work performed on these claims consisted of TM image processing and geophysical gravity surveying. The work was carried out by Barringer Laboratories, and data were analyzed by the geologic staff of Otago Press and Produce, Inc. Cost of the work exceeded $3200.00.

Preliminary results have helped to trace the extent of known structures and indicate the possible presence of additional structures. These zones have good potential to yield ore-grade mineralization.

RECEIVED
B.L.M. AZ STATE OFFICE

SEP 26 1988
7:45 A.M.
PHOENIX, ARIZONA

EXHIBIT J

This report is filed in compliance with the requirements of Title 30, United States Code, Section 28-1 for the following twenty-seven (27) contiguous unpatented lode mining claims located in Section 8, T. 27 N., R. 18 W., Gold Basin Mining District, Mohave County, Arizona:

Claim Name	Book	Page	AMC Number
Cyclopic Extension #8-1	1028	974	225684
Cyclopic Extension #8-2	1028	976	225685
Cyclopic Extension #8-3	1028	978	225686
Cyclopic Extension #8-4	1028	980	225687
Cyclopic Extension #8-5	1028	982	225688
Cyclopic Extension #8-6	1028	984	225689
Cyclopic Extension #8-7	1028	986	225690
Cyclopic Extension #8-8	1028	988	225691
Cyclopic Extension #8-9	1028	990	225692
Cyclopic Extension #8-10	1028	992	225693
Cyclopic Extension #8-11	1028	994	225694
Cyclopic Extension #8-12	1028	996	225695
Cyclopic Extension #8-13	1028	998	225696
Cyclopic Extension #8-14	1028	1000	225697
Cyclopic Extension #8-15	1029	1	225698
Cyclopic Extension #8-16	1029	3	225699
Cyclopic Extension #8-17	1029	5	225700
Cyclopic Extension #8-18	1029	7	225701
Cyclopic Extension #8-19	1029	9	225702
Cyclopic Extension #8-20	1029	11	225703
Cyclopic Extension #8-21	1029	13	225704
Cyclopic Extension #8-22	1029	15	225705
Cyclopic Extension #8-23	1029	17	225706
Cyclopic Extension #8-24	1029	19	225707
Cyclopic Extension #8-25	1029	21	225708
Cyclopic Extension #8-26	1029	23	225709
Cyclopic Extension #8-27	1029	25	225710

The work performed on these claims consisted of TM image processing and geophysical gravity surveying. The work was carried out by Barringer Laboratories, and data were analyzed by the geologic staff of Otago Press and Produce, Inc. Cost of the work exceeded $2700.00.

Preliminary results have helped to trace the extent of known structures and indicate the possible presence of additional structures. These zones have good potential to yield ore-grade mineralization.

RECEIVED
B.L.M. AZ STATE OFFICE

SEP 26 1988

7:45 A.M
PHOENIX, ARIZONA

EXHIBIT K

This report is filed in compliance with the requirements of Title 30, United States Code, Section 28-1 for the following unpatented placer mining claim located in Section 28, T. 30 N., R. 17 W., Gold Basin Mining District, Mohave County, Arizona:

Claim Name	Book	Page	AMC Number
Sublime Placer #1	1003	394	221275

The work performed on this claim consisted of TM image processing and geophysical gravity surveying. The work was carried out by Barringer Laboratories, and data were analyzed by the geologic staff of Otago Press and Produce, Inc. Cost of the work exceeded $100.00.

Preliminary results have helped to trace the extent of known structures and indicate the possible presence of additional structures. These zones have good potential to yield ore-grade mineralization.

MICROFILMED INDEX P of E
FEE # 88-35188 PROOFED
RECORDED IN OFFICIAL RECORDS OF MOHAVE COUNTY, ARIZONA
AUG 23 '88 -8 00 AM
County Recorder
FEE 20.00 PGS 16 of 16
5.00
100

RECEIVED
B.L.M. AZ STATE OFFICE
SEP 26 1988
7:45 A.M.
PHOENIX, ARIZONA

2340 Viewcrest Road
Henderson, Nevada 89014
December 9, 1987

12-15-1987

Bureau of Land Management
Arizona State Office
3707 N. 7th Street
P. O. Box 16563
Phoenix, Arizona 85073

24466
~~224498~~
24498
221230
221215
225655
208715
31972
34315
lji

Gentlemen:

Enclosed is one (1) copy of the 1986-1987 Assessment work as recorded in Book 1377 Page 678 thru 683 in Mohave County, Arizona. These claims are owned by the Cyclopic Joint Venture and are located in the Gold Basin Mining District, Mohave County, Arizona.

Please acknowledge receipt of these documents by returning each of the following to me at the above address:

1. One (1) dated and signed copy of this letter; and

2. One (1) date and time stamped copy of the affidavit of assessment work.

Thank uou for your cooperation and assistance.

Sincerely,

Arden L. Larson

Arden L. Larson
Agent
Cyclopic Joint Venture

RECEIVED 176
... STATE OFFICE
DEC 1 1987
... M.
... ARIZONA

AFFIDAVIT OF PERFORMANCE OF ANNUAL WORK

STATE OF NEVADA)
) ss.
COUNTY OF CLARK)

Arden L. Larson, being duly sworn, deposes and says that he is a citizen of the United States and more than eighteen years of age, resides at 2340 Viewcrest Road, Henderson in Clark County, Nevada, is personally acquainted with the mining claims described in Exhibit "A" attached hereto, situated in the Gold Basin Mining District, Mohave County, Arizona.

The location of the claims by Township, Range and Section, the book and page numbers wherein the original or latest amended location for each claim is recorded and the Bureau of Land Management serial numbers are shown on Exhibit "A", attached.

That between the first day of September, 1986 and the first day of September, 1987, at least $25,000 worth of work and improvements were done and performed upon said claims, not including the location work of said claims. Such work and improvements were made by and at the expense of the Cyclopic Joint Venture, holder, lesee or owner of said claims, for the purpose of complying with the laws of the United States pertaining to assessment work or annual work, and Arden L. Larson, James Robinson, Paul Rowbotham, A E & F Enterprises, Barringer Resources Inc. and U.S. Mine and Mineral Company were employed by said holder, lessee or owner and who labored upon said claims, did said work and improvements, the same being as follows to-wit:

Access road improvements, drill site preparations, end loader cuts and trenches, sampling and assaying of ore exposures, geological mapping by qualified experts, detailed sampling of mineralized structures, interpretation of air photographs, detailed esamination with geophysical instrumentation and related interpretation and installation of mining machinery preparatory to mining.

The Affiant is duly authorized by Cyclopic Joint Venture to make this Affidavit.

Arden L. Larson
Arden L. Larson
2340 Viewcrest Road
Henderson, Nevada 89014

Ret

STATE OF NEVADA)
) ss.
COUNTY OF CLARK)

The foregoing instrument was acknowledged before me this 19th day of NOV, 1987, by Arden L. Larson on behalf of Cyclopic Joint Venture.

IN WITNESS WHEREOF, I have herunto set my hand and affixed my notary seal the day and year first above written.

2375 E. TROPICANA AVE
LAS VEGAS NEVADA 89119
Business Address

Stanley Flacks
Notary Public

STANLEY FLACKS
OFFICIAL SEAL
NOTARY PUBLIC-NEVADA
CLARK COUNTY
My Appointment Expires July 14, 1991

RECEIVED
STATE OFFICE

EXHIBIT A

Claim Name	Book	Page	B.L.M. Serial Number
Ring Bear	234	838	A MC-24466
Cyclopic King No. 1	241	463	A MC-24471
Cyclopic King No. 2	241	464	A MC-24472
Cyclopic King No. 3	241	465	A MC-24473
Cyclopic King No. 4	241	465	A MC-24474
Cyclops No. 1	245	51	A MC-24469
Cyclops No. 2	245	53	A MC-24470
Yucca No. 5	253	565	A MC-24475
Yucca No. 7	253	567	A MC-24476
Yucca No. 9	253	569	A MC-24477
Yucca No. 10	253	570	A MC-24478
Yucca No. 11	253	571	A MC-24479
Yucca No. 12	253	572	A MC-24480
Yucca No. 13	253	573	A MC-24481
Yucca No. 14	253	574	A MC-24482
Yucca No. 15	253	575	A MC-24483
Yucca No. 16	253	576	A MC-24484
Yucca No. 17	253	577	A MC-24485
Yucca No. 18	253	578	A MC-24486
Yucca No. 19	253	579	A MC-24487
Ring Bear No. 4	255	790	A MC-24468
Ring Bear No. 5	255	791	A MC-24467
Yucca No. 22	261	466	A MC-24488
Yucca No. 23	261	467	A MC-24489
Yucca No. 24	261	468	A MC-24490
Yucca No. 25	261	469	A MC-24491
Yucca No. 58	261	502	A MC-24492
Yucca No. 59	261	503	A MC-24493
Yucca No. 60	261	504	A MC-24494
Yucca No. 61	261	505	A MC-24495
Golden Dawn Placer	261	538	A MC-24498
Golden Sunrise Placer	261	539	A MC-24499
Golden Sunset Placer	292	879	A MC-24500
Ring Bear Placer	292	881	A MC-24501
Joshua No. 1	457	580	A MC-24496
Joshua No. 2	457	581	A MC-24497
Versatile Placer No. 1	1003	504	A MC-221230
Versatile Placer No. 2	1003	506	A MC-221231
Versatile Placer No. 3	1003	508	A MC-221232
Versatile Placer No. 4	1003	510	A MC-221233
Versatile Placer No. 5	1003	512	A MC-221234
Versatile Placer No. 6	1003	514	A MC-221235
Versatile Placer No. 7	1003	516	A MC-221236
Versatile Placer No. 8	1003	518	A MC-221237
Complacent Placer No. 1	1003	417	A MC-221262
Complacent Placer No. 2	1003	418	A MC-221263
Complacent Placer No. 3	1003	419	A MC-221264
Complacent Placer No. 4	1003	420	A MC-221265
Complacent Placer No. 5	1003	421	A MC-221266
Complacent Placer No. 6	1003	422	A MC-221267
Complacent Placer No. 7	1003	423	A MC-221268

Exhibit "A"
Page 2

RECEIVED
P E OFFICE
DEC 1 5 1987
ARIZONA

Claim Name	Book	Page	B.L.M. Serial Number
Complacent Placer No. 8	1003	424	A MC-221269
Complacent Placer No. 9	1003	425	A MC-221270
Complacent Placer No. 10	1003	426	A MC-221271
Complacent Placer No. 11	1003	427	A MC-221272
Complacent Placer No. 12	1003	428	A MC-221273
Complacent Placer No. 13	1003	429	A MC-221274
Complacent No. 1	1003	404	A MC-221217
Complacent No. 2	1003	405	A MC-221218
Complacent No. 3	1003	406	A MC-221219
Complacent No. 4	1003	407	A MC-221220
Complacent No. 5	1003	408	A MC-221221
Complacent No. 6	1003	409	A MC-221222
Complacent No. 7	1003	410	A MC-221223
Complacent No. 8	1003	411	A MC-221224
Complacent No. 9	1003	412	A MC-221225
Complacent No. 10	1003	413	A MC-221226
Complacent No. 11	1003	414	A MC-221227
Complacent No. 12	1003	415	A MC-221228
Complacent No. 13	1003	416	A MC-221229
White Elephant Placer No. 1	1003	462	A MC-221243
White Elephant Placer No. 2	1003	464	A MC-221244
White Elephant Placer No. 3	1003	466	A MC-221245
White Elephant Placer No. 4	1003	468	A MC-221246
White Elephant Placer No. 5	1003	470	A MC-221247
White Elephant Placer No. 6	1003	472	A MC-221248
White Elephant Placer No. 7	1003	474	A MC-221249
White Elephant Placer No. 8	1003	476	A MC-221250
White Elephant Placer No. 9	1003	478	A MC-221251
White Elephant Placer No. 10	1003	480	A MC-221252
White Elephant Placer No. 11	1003	482	A MC-221253
White Elephant Placer No. 12	1003	484	A MC-221254
White Elephant Placer No. 13	1003	486	A MC-221255
White Elephant Placer No. 14	1003	488	A MC-221256
White Elephant Placer No. 15	1003	490	A MC-221257
White Elephant Placer No. 16	1003	492	A MC-221258
Senator Placer No. 1	1003	494	A MC-221238
Senator Placer No. 2	1003	496	A MC-221239
Senator Placer No. 3	1003	498	A MC-221240
Senator Placer No. 4	1003	500	A MC-221241
Senator Placer No. 5	1003	502	A MC-221242
Lee Placer No. 1	1003	370	A MC-221280
Lee Placer No. 2	1003	372	A MC-221281
Lee Placer No. 3	1003	374	A MC-221282
Lee Placer No. 4	1003	376	A MC-221283
Lee Placer No. 5	1003	378	A MC-221284
Lee Placer No. 6	1003	380	A MC-221285
Lee Placer No. 7	1003	382	A MC-221286
Lee Placer No. 8	1003	384	A MC-221287
Lee Placer No. 9	1003	386	A MC-221288
Lee Placer No. 10	1003	388	A MC-221289

Exhibit "A"
Page 3

RECEIVED
STATE OFFICE
ARIZONA

Claim Name	Book	Page	B.L.M. Serial Number
Commodity Placer No. 1	1003	456	A MC-221259
Commodity Placer No. 2	1003	458	A MC-221260
Commodity Placer No. 3	1003	460	A MC-221261
Sublime Placer No. 1	1003	394	A MC-221275
Sublime Placer No. 2	1003	396	A MC-221276
Sublime Placer No. 3	1003	398	A MC-221277
Sublime Placer No. 4	1003	400	A MC-221278
Sublime Placer No. 5	1003	402	A MC-221279
Sublime No. 1	1003	390	A MC-221215
Sublime No. 2	1003	392	A MC-221216
Yucca No 26	1028	934	A MC-225655
Salt Spring Placer No. 1	1003	356	A MC-221290
Cyclopic Extension No. 14-1	1021	673	A MC-225738
Cyclopic Extension No. 14-2	1021	675	A MC-225739
Cyclopic Extension No. 14-3	1021	677	A MC-225740
Cyclopic Extension No. 14-4	1021	679	A MC-225741
Cyclopic Extension No. 14-5	1021	681	A MC-225742
Cyclopic Extension No. 14-10	1021	683	A MC-225743
Cyclopic Extension No. 14-11	1021	685	A MC-225744
Cyclopic Extension No. 14-12	1021	687	A MC-225745
Cyclopic Extension No. 14-13	1021	689	A MC-225746
Cyclopic Extension No. 14-14	1021	691	A MC-225747
Cyclopic Extension No. 14-15	1021	693	A MC-225748
Cyclopic Extension No. 14-16	1021	695	A MC-225749
Cyclopic Extension No. 14-17	1021	697	A MC-225750
Cyclopic Extension No. 14-18	1021	699	A MC-225751
Cyclopic Extension No. 14-19	1021	701	A MC-225752
Cyclopic Extension No. 14-20	1021	703	A MC-225753
Cyclopic Extension No. 14-21	1021	705	A MC-225754
Cyclopic Extension No. 14-22	1021	707	A MC-225755
Cyclopic Extension No. 14-23	1021	709	A MC-225756
Cyclopic Extension No. 14-24	1021	711	A MC-225757
Cyclopic Extension No. 14-25	1021	713	A MC-225758
Cyclopic Extension No. 14-26	1021	715	A MC-225759
Cyclopic Extension No. 14-27	1021	717	A MC-225760
Cyclopic Extension No. 14-28	1021	719	A MC-225761
Cyclopic Extension No. 14-29	1021	721	A MC-225762
Cyclopic Extension No. 14-30	1021	723	A MC-225763
Cyclopic Extension No. 14-31	1021	725	A MC-225764
Cyclopic Extension No. 14-32	1021	727	A MC-225765
Cyclopic Extension No. 14-33	1021	729	A MC-225766
Cyclopic Extension No. 14-34	1021	731	A MC-225767
Cyclopic Extension No. 14-35	1021	733	A MC-225768
Cyclopic Extension No. 14-36	1021	735	A MC-225769
Cyclopic Extension No. 841	1028	974	A MC-225684
Cyclopic Extension No. 8-2	1028	976	A MC-225685
Cyclopic Extension No. 8-3	1028	978	A MC-225686
Cyclopic Extension No. 8-4	1028	980	A MC-225687

Exhibit "A"
Page 4

Claim Name	Book	Page	B.L.M. Serial Number
Cyclopic Extension No. 8-5	1028	982	A MC-225688
Cyclopic Extension No. 8-6	1028	984	A MC-225689
Cyclopic Extension No. 8-7	1028	986	A MC-225690
Cyclopic Extension No. 8-8	1028	988	A MC-225691
Cyclopic Extension No. 8-9	1028	990	A MC-225692
Cyclopic Extension No. 8-10	1028	992	A MC-225693
Cyclopic Extension No. 8-11	1028	994	A MC-225694
Cyclopic Extension No. 8-12	1028	996	A MC-225695
Cyclopic Extension No. 8-13	1028	998	A MC-225696
Cyclopic Extension No. 8-14	1028	1000	A MC-225697
Cyclopic Extension No. 8-15	1029	1	A MC-225698
Cyclopic Extension No. 8-16	1029	3	A MC-225699
Cyclopic Extension No. 8-17	1029	5	A MC-225700
Cyclopic Extension No. 8-18	1029	7	A MC-225701
Cyclopic Extension No. 8-19	1029	9	A MC-225702
Cyclopic Extension No. 8-20	1029	11	A MC-225703
Cyclopic Extension No. 8-21	1029	13	A MC-225704
Cyclopic Extension No. 8-22	1029	15	A MC-225705
Cyclopic Extension No. 8-23	1029	17	A MC-225706
Cyclopic Extension No. 8-24	1029	19	A MC-225707
Cyclopic Extension No. 8-25	1029	21	A MC-225708
Cyclopic Extension No. 8-26	1029	23	A MC-225709
Cyclopic Extension No. 8-27	1029	25	A MC-225710
Cyclopic Extension No. 10-1	1029	27	A MC-225711
Cyclopic Extension No. 10-2	1029	29	A MC-225712
Cyclopic Extension No. 10-3	1029	31	A MC-225713
Cyclopic Extension No. 10-4	1029	33	A MC-225714
Cyclopic Extension No. 10-5	1029	35	A MC-225715
Cyclopic Extension No. 10-6	1029	37	A MC-225716
Cyclopic Extension No. 10-7	1029	39	A MC-225717
Cyclopic Extension No. 10-8	1029	41	A MC-225718
Cyclopic Extension No. 10-9	1029	43	A MC-225719
Cyclopic Extension No. 10-10	1029	45	A MC-225720
Cyclopic Extension No. 10-11	1029	47	A MC-225721
Cyclopic Extension No. 10-12	1029	49	A MC-225722
Cyclopic Extension No. 10-13	1029	51	A MC-225723
Cyclopic Extension No. 10-14	1029	53	A MC-225724
Cyclopic Extension No. 10-15	1029	55	A MC-225725
Cyclopic Extension No. 10-16	1029	57	A MC-225726
Cyclopic Extension No. 10-17	1029	59	A MC-225727
Cyclopic Extension No. 10-18	1029	61	A MC-225728
Cyclopic Extension No. 10-19	1029	63	A MC-225729
Cyclopic Extension No. 10-20	1029	65	A MC-225730
Cyclopic Extension No. 10-21	1029	67	A MC-225731
Cyclopic Extension No. 10-22	1029	69	A MC-225732
Cyclopic Extension No. 10-23	1029	71	A MC-225733
Cyclopic Extension No. 10-24	1029	73	A MC-225734

RECEIVED
B.L.M. AZ STATE
DEC 1 7 19
7:45 A.M.
PHOENIX, ARIZ

Exhibit "A"
Page 5

Claim Name	Book	Page	B.L.M. Serial Number
Cyclopic Extension No.10-25	1029	75	A MC-225735
Cyclopic Extension No.10-26	1029	77	A MC-225736
Cyclopic Extension No.10-27	1029	79	A MC-225737
P. & L. M.	4D	225	A MC-31972
Lee No. 1	261	520	A MC-34315
Lee No. 3	261	522	A MC-34316
Lee No. 5	261	524	A MC-34317
Lee No. 7	261	526	A MC-34318
Lee No. 9	261	528	A MC-34319
Lee No. 11	261	530	A MC-34320
Lee No. 1	959	166	A MC-208731
Lee No. 2	959	168	A MC-208732
Lee No. 3	959	170	A MC-208733
Lee No. 4	959	172	A MC-208734
Lee No. 5	959	174	A MC-208735
Lee No. 6	959	176	A MC-208736
Lee No. 7	959	178	A MC-208737
Lee No. 8	959	180	A MC-208738
Lee No. 9	959	182	A MC-208739
Lee No. 10	959	184	A MC-208740
Lee No. 11	959	186	A MC-208741
Lee No. 12	959	188	A MC-208742
Lee No. 13	959	190	A MC-208743
Lee No. 14	959	192	A MC-208744

Such claims located in sections 4, 8, 10 Township 27 North, Range 18 West; sections 18, 19, 28, 30 Township 28 North, Range 18 West; section 14, Township 29 North, Range 17 West; Section 28, Township 30 North, Range 17 West; Section 14, 24, 25, 12, Township 28 North, Range 19 West.

MICROFILMED

PROOFED
INDEX P of L

FEE # 87-49079

RECORDED IN OFFICIAL
OF MOHAVE COUNTY, ARIZONA
NOV 20 '87 -1 55 PM
Joan McCaff County Recorder
FEE 18.00 PGS 6 of 6

RECORDER SEAL MOHAVE COUNTY, ARIZONA 1864

24466
24498
221215
225655
221230
31972
34315

+ Arden Larson P.O. Box 733 Central City, Co 80427

No. 164. AFFIDAVIT OF VALUE OF LABOR AND IMPROVEMENTS—Bradford Publishing Co., 1824-46 Stout Street, Denver, Colorado —10-77

STATE OF Arizona
County of Mohave } ss. *{Lode. Placer.

BEFORE ME, the subscriber, personally appeared Arden L. Larson, who being duly sworn, saith that at least Twenty seven thousand dollars' worth of work or improvements were performed or made upon the see Exhibit A, page 1 thru 6

MICROFILMED

FEE # 86-45998 INDEX P of L

PROOFED

RECORDED IN OFFICIAL RECORDS OF MOHAVE COUNTY, ARIZONA
NOV 7 '86 -2 00 PM
Joan McCall, County Recorder
FEE 11.00 5.00 1.00 PGS 1 of 7

RECORDER SEAL MOHAVE COUNTY, ARIZONA 1864

*{Lode X
Placer X

situated in Gold Basin Mining District, County of Mohave, State of Arizona, as recorded in book 5 4, page 5, of the records of said Mohave County, such expenditure made by or at the expense of Saratoga Mines Inc. owners of said claims, for the year ending September 1, 1986, and for the purpose of holding said claims

Such expenditure made between First day of March, 1986 and 30th day of April, 1986

B OFFICE
DEC 29 1986
7:45 A.M.
PHOENIX, ARIZONA

Subscribed and sworn to before me, this 7 day of Nov, 1986
My Commission Expires ...
My commission expires ..., 19..
Gail Ekstrom
Notary Public.

Arden L Larson

*Lode or Placer.

BOOK 1262 PAGE 918

Exhibit A

Description of the Premises

The following unpatented lode and placer mining claims situated in Sections 18, 19, 28, 30, 31 and 34, T.28N., R.18W.; Sections 12, 14, 24, 25 and 26, T.28N., R.19W.; Sections 4, 6, 8 and 10 T.27N., R.18W.; Section 14, T.29N., R.19W.; and Section 28, T.30N., R.17W.; Mohave County Arizona.

Claim Name	Book	Page	B.L.M. Serial Number
Ring Bear	234	838	A MC-24466
Cyclopic King No. 1	241	463	A MC-24471
Cyclopic King No. 2	241	464	A MC-24472
Cyclopic King No. 3	241	465	A MC-24473
Cyclopic King No. 4	241	466	A MC-24474
Cyclops No. 1	245	51	A MC-24469
Cyclops No. 2	245	53	A MC-24470
Yucca No. 5	253	565	A MC-24475
Yucca No. 7	253	567	A MC-24476
Yucca No. 9	253	569	A MC-24477
Yucca No. 10	253	570	A MC-24478
Yucca No. 11	253	571	A MC-24479
Yucca No. 12	253	572	A MC-24480
Yucca No. 13	253	573	A MC-24481
Yucca No. 14	253	574	A MC-24482
Yucca No. 15	253	575	A MC-24483
Yucca No. 16	253	576	A MC-24484
Yucca No. 17	253	577	A MC-24485
Yucca No. 18	253	578	A MC-24486
Yucca No. 19	253	579	A NC-24487
Ring Bear No. 4	255	790	A MC-24468
Ring Bear No. 5	255	791	A MC-24467
Yucca No. 22	261	466	A MC-24488
Yucca No. 23	261	467	A MC-24489
Yucca No. 24	261	468	A MC-24490
Yucca No. 25	261	469	A MC-24491
Yucca No. 58	261	502	A MC-24492
Yucca No. 59	261	503	A MC-24493
Yucca No. 60	261	504	A MC-24494
Yucca No. 61	261	505	A MC-24495
Golden Dawn Placer	261	538	A MC-24498
Golden Sunrise Placer	261	539	A MC-24499
Golden Sunset Placer	292	879	A MC-24500
Ring Bear Placer	292	881	A MC-24501
Joshua No. 1	457	580	A MC-24496
Joshua No. 2	457	581	A MC-24497
Versatile Placer No. 1	1003	504	A MC-221230
Versatile Placer No. 2	1003	506	A MC-221231

RECEIVED
B.L.M. AZ STATE OFFICE
DEC 29 1986
7:45 A.M
PHOENIX, ARIZONA

Exhibit "A"
Page 2

Claim Name	Book	Page	B.L.M. Serial Number
Versatile Placer No. 3	1003	508	A MC-221232
Versatile Placer No. 4	1003	510	A MC-221233
Versatile Placer No. 5	1003	512	A MC-221234
Versatile Placer No. 6	1003	514	A MC-221235
Versatile Placer No. 7	1003	516	A MC-221236
Versatile Placer No. 8	1003	518	A MC-221237
Complacent Placer No. 1	1003	417	A MC-221262
Complacent Placer No. 2	1003	418	A MC-221263
Complacent Placer No. 3	1003	419	A MC-221264
Complacent Placer No. 4	1003	420	A MC-221265
Complacent Placer No. 5	1003	421	A MC-221266
Complacent Placer No. 6	1003	422	A MC-221267
Complacent Placer No. 7	1003	423	A MC-221268
Complacent Placer No. 8	1003	424	A MC-221269
Complacent Placer No. 9	1003	425	A MC-221270
Complacent Placer No. 10	1003	426	A MC-221271
Complacent Placer No. 11	1003	427	A MC-221272
Complacent Placer No. 12	1003	428	A MC-221273
Complacent Placer No. 13	1003	429	A MC-221274
Complacent No. 1	1003	404	A MC-221217
Complacent No. 2	1003	405	A MC-221218
Complacent No. 3	1003	406	A MC-221219
Complacent No. 4	1003	407	A MC-221220
Complacent No. 5	1003	408	A MC-221221
Complacent No. 6	1003	409	A MC-221222
Complacent No. 7	1003	410	A MC-221223
Complacent No. 8	1003	411	A MC-221224
Complacent No. 9	1003	412	A MC-221225
Complacent No. 10	1003	413	A MC-221226
Complacent No. 11	1003	414	A MC-221227
Complacent No. 12	1003	415	A MC-221228
Complacent No. 13	1003	416	A MC-221229
White Elephant Placer No. 1	1003	462	A MC-221243
White Elephant Placer No. 2	1003	464	A MC-221244
White Elephant Placer No. 3	1003	466	A MC-221245
White Elephant Placer No. 4	1003	468	A MC-221246
White Elephant Placer No. 5	1003	470	A MC-221247
White Elephant Placer No. 6	1003	472	A MC-221248
White Elephant Placer No. 7	1003	474	A MC-221249
White Elephant Placer No. 8	1003	476	A MC-221250
White Elephant Placer No. 9	1003	478	A MC-221251
White Elephant Placer No. 10	1003	480	A MC-221252
White Elephant Placer No. 11	1003	482	A MC-221253
White Elephant Placer No. 12	1003	484	A MC-221254
White Elephant Placer No. 13	1003	486	A MC-221255
White Elephant Placer No. 14	1003	488	A MC-221256
White Elephant Placer No. 15	1003	490	A MC-221257
White Elephant Placer No. 16	1003	492	A MC-221258
Senator Placer No. 1	1003	494	A MC-221238

RECEIVED
B.L.M. OFFICE
DEC 29 1986
7:45
PHOENIX, ARIZONA

Exhibit "A"
Page 3

Claim Name	Book	Page	B.L.M. Serial Number
Senator Placer No. 2	1003	496	A MC-221239
Senator Placer No. 3	1003	498	A MC-221240
Senator Placer No. 4	1003	500	A MC-221241
Senator Placer No. 5	1003	502	A MC-221242
Lee Placer No. 1	1003	370	A MC-221280
Lee Placer No. 2	1003	372	A MC-221281
Lee Placer No. 3	1003	374	A MC-221282
Lee Placer No. 4	1003	376	A MC-221283
Lee Placer No. 5	1003	378	A MC-221284
Lee Placer No. 6	1003	380	A MC-221285
Lee Placer No. 7	1003	382	A MC-221286
Lee Placer No. 8	1003	384	A MC-221287
Lee Placer No. 9	1003	386	A MC-221288
Lee Placer No. 10	1003	388	A MC-221289
Commodity Placer No. 1	1003	456	A MC-221259
Commodity Placer No. 2	1003	458	A MC-221260
Commodity Placer No. 3	1003	460	A MC-221261
Sublime Placer No. 1	1003	394	A MC-221275
Sublime Placer No. 2	1003	396	A MC-221276
Sublime Placer No. 3	1003	398	A MC-221277
Sublime Placer No. 4	1003	400	A MC-221278
Sublime Placer No. 5	1003	402	A MC-221279
Sublime No. 1	1003	390	A MC-221215
Sublime No. 2	1003	392	A MC-221216
Yucca No. 26	1028	934	A MC-225655
Salt Spring Placer No. 1	1003	356	A MC-221290
Cyclopic Extension No. 6-1	1021	587	A MC-225656
Cyclopic Extension No. 6-2	1021	589	A MC-225657
Cyclopic Extension No. 6-3	1021	591	A MC-225658
Cyclopic Extension No. 6-4	1021	593	A MC-225659
Cyclopic Extension No. 6-5	1021	595	A MC-225660
Cyclopic Extension No. 6-6	1021	597	A MC-225661
Cyclopic Extension No. 6-7	1021	599	A MC-225662
Cyclopic Extension No. 6-8	1021	601	A MC-225663
Cyclopic Extension No. 6-9	1021	603	A MC-225664 Delete
Cyclopic Extension No. 6-10	1021	605	A MC-225665
Cyclopic Extension No. 6-11	1021	607	A MC-225666
Cyclopic Extension No. 6-12	1021	609	A MC-225667
Cyclopic Extension No. 6-13	1021	611	A MC-225668
Cyclopic Extension No. 6-14	1021	613	A MC-225669
Cyclopic Extension No. 6-15	1021	615	A MC-225670
Cyclopic Extension No. 6-16	1021	617	A MC-225671
Cyclopic Extension No. 6-17	1021	619	A MC-225672
Cyclopic Extension No. 6-18	1021	621	A MC-225673
Cyclopic Extension No. 6-19	1021	623	A MC-225674
Cyclopic Extension No. 6-20	1021	625	A MC-225675
Cyclopic Extension No. 6-21	1021	627	A MC-225676
Cyclopic Extension No. 6-22	1021	629	A MC-225677

RECEIVED
B.L.M. AZ STATE OFFICE
DEC 29 1986
7:45 A.M.
PHOENIX, ARIZONA

RECEIVED
B.L.M. AZ STATE OFFICE
DEC 29 1986
7:45 A.M.
PHOENIX, ARIZONA

Exhibit "A"
Page 4

Claim Name	Book	Page	B.L.M. Serial Number
Cyclopic Extension No. 6-23	1021	631	A MC-225678
Cyclopic Extension No. 6-32	1021	633	A MC-225679
Cyclopic Extension No. 6-33	1021	635	A MC-225680
Cyclopic Extension No. 6-34	1021	637	A MC-225681
Cyclopic Extension No. 6-35	1021	639	A MC-225682
Cyclopic Extension No. 6-36	1021	641	A MC-225683
Cyclopic Extension No. 26-1	1021	643	A MC-225770
Cyclopic Extension No. 26-2	1021	645	A MC-225771
Cyclopic Extension No. 26-3	1021	647	A MC-225772 Delete
Cyclopic Extension No. 26-4	1021	649	A MC-225773
Cyclopic Extension No. 26-5	1021	651	A MC-225774
Cyclopic Extension No. 26-6	1021	653	A MC-225775
Cyclopic Extension No. 26-14	1021	655	A MC-225776
Cyclopic Extension No. 26-15	1021	657	A MC-225777
Cyclopic Extension No. 26-16	1021	659	A MC-225778
Cyclopic Extension No. 26-17	1021	661	A MC-225779
Cyclopic Extension No. 26-18	1021	663	A MC-225780
Cyclopic Extension No. 26-19	1021	665	A MC-225781
Cyclopic Extension No. 26-20	1021	667	A MC-225782
Cyclopic Extension No. 26-21	1021	669	A MC-225783
Cyclopic Extension No. 26-22	1021	671	A MC-225784
Cyclopic Extension No. 14-1	1021	673	A MC-225738
Cyclopic Extension No. 14-2	1021	675	A MC-225739
Cyclopic Extension No. 14-3	1021	677	A MC-225740
Cyclopic Extension No. 14-4	1021	679	A MC-225741
Cyclopic Extension No. 14-5	1021	681	A MC-225742
Cyclopic Extension No. 14-10	1021	683	A MC-225743
Cyclopic Extension No. 14-11	1021	685	A MC-225744
Cyclopic Extension No. 14-12	1021	687	A MC-225745
Cyclopic Extension No. 14-13	1021	689	A MC-225746
Cyclopic Extension No. 14-14	1021	691	A MC-225747
Cyclopic Extension No. 14-15	1021	693	A MC-225748
Cyclopic Extension No. 14-16	1021	695	A MC-225749
Cyclopic Extension No. 14-17	1021	697	A MC-225750
Cyclopic Extension No. 14-18	1021	699	A MC-225751
Cyclopic Extension No. 14-19	1021	701	A MC-225752
Cyclopic Extension No. 14-20	1021	703	A MC-225753
Cyclopic Extension No. 14-21	1021	705	A MC-225754
Cyclopic Extension No. 14-22	1021	707	A MC-225755
Cyclopic Extension No. 14-23	1021	709	A MC-225756
Cyclopic Extension No. 14-24	1021	711	A MC-225757
Cyclopic Extension No. 14-25	1021	713	A MC-225758
Cyclopic Extension No. 14-26	1021	715	A MC-225759
Cyclopic Extension No. 14-27	1021	717	A MC-225760
Cyclopic Extension No. 14-28	1021	719	A MC-225761
Cyclopic Extension No. 14-29	1021	721	A MC-225762
Cyclopic Extension No. 14-30	1021	723	A MC-225763
Cyclopic Extension No. 14-31	1021	725	A MC-225764

...TE OFFICE
DEC 29 1986
7:45 A.M.
PHOENIX, ARIZ...

Exhibit "A"
Page 5

Claim Name	Book	Page	B.L.M. Serial Number
Cyclopic Extension No. 14-32	1021	727	A MC-225765
Cyclopic Extension No. 14-33	1021	729	A MC-225766
Cyclopic Extension No. 14-34	1021	731	A MC-225767
Cyclopic Extension No. 14-35	1021	733	A MC-225768
Cyclopic Extension No. 14-36	1021	735	A MC-225769
Cyclopic Extension No. 8-1	1028	974	A MC-225684
Cyclopic Extension No. 8-2	1028	976	A MC-225685
Cyclopic Extension No. 8-3	1028	978	A MC-225686
Cyclopic Extension No. 8-4	1028	980	A MC-225687
Cyclopic Extension No. 8-5	1028	982	A MC-225688
Cyclopic Extension No. 8-6	1028	984	A MC-225689
Cyclopic Extension No. 8-7	1028	986	A MC-225690
Cyclopic Extension No. 8-8	1028	988	A MC-225691
Cyclopic Extension No. 8-9	1028	990	A MC-225692
Cyclopic Extension No. 8-10	1028	992	A MC-225693
Cyclopic Extension No. 8-11	1028	994	A MC-225694
Cyclopic Extension No. 8-12	1028	996	A MC-225695
Cyclopic Extension No. 8-13	1028	998	A MC-225696
Cyclopic Extension No. 8-14	1028	1000	A MC-225697
Cyclopic Extension No. 8-15	1029	1	A MC-225698
Cyclopic Extension No. 8-16	1029	3	A MC-225699
Cyclopic Extension No. 8-17	1029	5	A MC-225700
Cyclopic Extension No. 8-18	1029	7	A MC-225701
Cyclopic Extension No. 8-19	1029	9	A MC-225702
Cyclopic Extension No. 8-20	1029	11	A MC-225703
Cyclopic Extension No. 8-21	1029	13	A MC-225704
Cyclopic Extension No. 8-22	1029	15	A MC-225705
Cyclopic Extension No. 8-23	1029	17	A MC-225706
Cyclopic Extension No. 8-24	1029	19	A MC-225707
Cyclopic Extension No. 8-25	1029	21	A MC-225708
Cyclopic Extension No. 8-26	1029	23	A MC-225709
Cyclopic Extension No. 8-27	1029	25	A MC-225710
Cyclopic Extension No. 10-1	1029	27	A MC-225711
Cyclopic Extension No. 10-2	1029	29	A MC-225712
Cyclopic Extension No. 10-3	1029	31	A MC-225713
Cyclopic Extension No. 10-4	1029	33	A MC-225714
Cyclopic Extension No. 10-5	1029	35	A MC-225715
Cyclopic Extension No. 10-6	1029	37	A MC-225716
Cyclopic Extension No. 10-7	1029	39	A MC-225717
Cyclopic Extension No. 10-8	1029	41	A MC-225718
Cyclopic Extension No. 10-9	1029	43	A MC-225719
Cyclopic Extension No. 10-10	1029	45	A MC-225720
Cyclopic Extension No. 10-11	1029	47	A MC-225721
Cyclopic Extension No. 10-12	1029	49	A MC-225722
Cyclopic Extension No. 10-13	1029	51	A MC-225723
Cyclopic Extension No. 10-14	1029	53	A MC-225724
Cyclopic Extension No. 10-15	1029	55	A MC-225725
Cyclopic Extension No. 10-16	1029	57	A MC-225726

Exhibit "A"
Page 6

Claim Name	Book	Page	B.L.M. Serial Number
Cyclopic Extension No. 10-17	1029	59	A MC-225727
Cyclopic Extension No. 10-18	1029	61	A MC-225728
Cyclopic Extension No. 10-19	1029	63	A MC-225729
Cyclopic Extension No. 10-20	1029	65	A MC-225730
Cyclopic Extension No. 10-21	1029	67	A MC-225731
Cyclopic Extension No. 10-22	1029	69	A MC-225732
Cyclopic Extension No. 10-23	1029	71	A MC-225733
Cyclopic Extension No. 10-24	1029	73	A MC-225734
Cyclopic Extension No. 10-25	1029	75	A MC-225735
Cyclopic Extension No. 10-26	1029	77	A MC-225736
Cyclopic Extension No. 10-27	1029	79	A MC-225737

P & L.M.

Lee 1
Lee 3
Lee 5
Lee 7
Lee 9
Lee 11

Lee 1-14

AMC - 31972
AMC - 34315
AMC - 34316
AMC - 34317
AMC - 34318
AMC - 34319
AMC - 34320

AMC - 221280
thru
221289

RECEIVED
B.L.M. A[illegible]FICE
DEC 29 1986
7:45 [illegible]
PHOENIX, [illegible]

rec'd

SARATOGA MINES, INC.

P. O. Box 733, Central City, Colorado 80427

2801 YOUNGFIELD, SUITE 131, GOLDEN, CO 80401 (303) 232-3768-11

December 26, 1986

U. S. Bureau of Land Management
Arizona State Office
Box 16563
Phoenix, Arizona 85011

Gentlemen:

Enclosed is a copy of our labor affidavits as filed in the Mohave County, Arizona courthouse Book 1262, Page 918 thru 924.

Please acknowledge receipt of these copies by returning a signed copy of this letter to me.

Sincerely,

Arden L. Larson
President
agent for Cyclopic Joint Venture

RECEIVED
B.L.M. AZ STATE OFFICE
DEC 29 1986
PHOENIX, ARIZONA

221215
221230
225655
24466-SR

Cyprus Minerals Company

7200 South Alton Way
Post Office Box 3299
Englewood, Colorado 80155
(303) 740-5000

December 10, 1985

RECEIVED
B.L.M. AZ STATE OFFICE
DEC 12 1985
PHOENIX, ARIZONA

Bureau of Land Management
Arizona State Office
3707 North 7th Street
P. O. Box 16563
Phoenix, Arizona 85014

Gentlemen:

Affidavit of Performance of Annual Work
Cyclopic Project
Mojave County, Arizona

Enclosed is one (1) RECORDED copy of the Affidavit of Performance of Annual Work - Arizona which covers 199 unpatented lode and placer mining claims known as the Ring Bear, etal, BLM serial number A MC 24466, etal.

Please acknowledge receipt of this document by returning each of the following to the attention of J. J. Bensing, Supervisor, Property Records, at the above letterhead address:

1. One (1) dated and signed copy of this letter; and

2. One (1) date and time stamped copy of the Amended Affidavit of Performance of Annual Work - Arizona.

Should you have any questions, please do not hesitate to Contact me at (303) 740-5017. Thank you for your cooperation and assistance in this matter.

Sincerely,

Alan S. Yoshida
Property Records

Enclosures

J. J. Bensing/POL File

Received this _____ day of _____, 1985.

By: _____

Title: _____

CYPRUS

AFFIDAVIT OF PERFORMANCE OF ANNUAL WORK - ARIZONA

STATE OF COLORADO)
) ss.
COUNTY OF ARAPAHOE)

James A. Matlock, being duly sworn, deposes and says that he is a citizen of the United States and more than eighteen years of age, resides 646 West Easter Place, Littleton, Colorado 80120, Arapahoe County, is personally acquainted with the mining claims described in Exhibit "A" attached hereto, situated in the Gold Basin Mining District, Mohave County, Arizona.

The location of the claim or claims by Township, Range, and Section, the book and page numbers wherein the original or latest amended location for each claim is recorded and the Bureau of Land Management serial numbers are shown on Exhibit "A", attached.

That between the 1st day of September, 1984 and the 31st day of June, 1985, at least $45,895.00 worth of work and improvements were done and performed upon said claims, not including the location work of said claims, and consisted of development drilling; assay work; and geologic mapping, Summary Reports of which are attached as Exhibits "B" through "K" hereto. Such work and improvements were made by and at the expense of Cyprus Minerals Company, successor to Amoco Minerals Company, lessee of said claims, for the purpose of complying with the laws of the United States pertaining to assessment or annual work, and J. Wise Drilling, Iron King Assay, James A. Matlock and Gregg D. Loptien were employed by said lessee and who labored upon said claims, did said work and improvements, the same being as follows, to-wit:

Development Drilling: J. Wise Drilling
10600 E. Sundance Circle
Tucson, Arizona 85749

Assay Work: Iron King Assay
P. O. Box 56
Humboldt, Arizona 86329

Geologic Sampling: James A. Matlock
Gregg D. Loptien
Cyprus Minerals Company
P. O. Box 3299
Englewood, Colorado 80155

The Affiant is duly authorized by Cyprus Minerals Company to make this Affidavit.

Dated this 24th day of October, 1985.

James A. Matlock
P. O. Box 3299
Englewood, Colorado 80155

Rit

Attn: J. J. Bensing
Supervisor, Property Records

MICROFILMED

INDEX F of L PROOFED

FEE # 85-40281

RECEIVED
B.L.M. AZ STATE OFFICE
DEC 12 1985
PHOENIX, ARIZONA

RECORDED IN OFFICIAL RECORDS
OF MOHAVE COUNTY, ARIZONA
NOV 18 1985 -2 40 PM
Joan McCall, County Recorder
FEE 28.00 PGS 1728

CORPORATE ACKNOWLEDGEMENT - ARIZONA

STATE OF COLORADO)
) ss.
COUNTY OF ARAPAHOE)

The foregoing instrument was acknowledged before me this 24th day of October, 1985 by James A. Matlock on behalf of Cyprus Minerals Company.

IN WITNESS WHEREOF, I have hereunto set my hand and affixed my notary seal the day and year first above written.

PAT BRADY
NOTARY PUBLIC
STATE OF COLORADO
SEAL

C-10,024

Pat Brady
Notary Public

P. O. Box 3299
Englewood, Colorado 80155

Address

My Commission expires:

2-28-88

RECEIVED
DEC 12 1985
PHOENIX, ARIZONA

EXHIBIT "A"

Attached to and made a part of that certain Affidavit of Annual Work dated the 24th day of October, 1985, covering the following unpatented lode and placer mining claims located in all or portions of Sections 18, 19, 28, 30, 31 and 34, Township 28 North, Range 18 West; Sections 12, 14, 24, and 25, Township 28 North, Range 19 West; Sections 4, 8 and 10, Township 27 North, Range 18 West; Section 14, Township 29 North, Range 19 West; and Section 28, Township 30 North, Range 17 West, G&SRM, Gold Basin Mining District, County of Mohave, State of Arizona.

NAME OF CLAIM	ORIGINAL RECORDATION BOOK	PAGE	AMENDED RECORDATION BOOK	PAGE	BLM SERIAL NO.
RING BEAR	234	838			A MC 24466
RING BEAR NO. 5	255	791			A MC 24467
RING BEAR NO. 4	255	790			A MC 24468
CYCLOPS NO. 1	245	051			A MC 24469
CYCLOPS NO. 2	245	053			A MC 24470
CYCLOPIC KING NO. 1	241	463			A MC 24471
CYCLOPIC KING NO. 2	241	464			A MC 24472
CYCLOPIC KING NO. 3	241	465			A MC 24473
CYCLOPIC KING NO. 4	241	466			A MC 24474
YUCCA NO. 5	253	565			A MC 24475
YUCCA NO. 7	253	567			A MC 24476
YUCCA NO. 9	253	569			A MC 24477
YUCCA NO. 10	253	570			A MC 24478
YUCCA NO. 11	253	571			A MC 24479
YUCCA NO. 12	253	572			A MC 24480
YUCCA NO. 13	253	573			A MC 24481
YUCCA NO. 14	253	574			A MC 24482
YUCCA NO. 15	253	575			A MC 24483
YUCCA NO. 16	253	576			A MC 24484
YUCCA NO. 17	253	577			A MC 24485
YUCCA NO. 18	253	578			A MC 24486
YUCCA NO. 19	253	579			A MC 24487
YUCCA NO. 22	261	466			A MC 24488
YUCCA NO. 23	261	467			A MC 24489
YUCCA NO. 24	261	468			A MC 24490
YUCCA NO. 25	261	469			A MC 24491
YUCCA NO. 58	261	502			A MC 24492
YUCCA NO. 59	261	503			A MC 24493
YUCCA NO. 60	261	504			A MC 24494
YUCCA NO. 61	261	505			A MC 24495
JOSHUA NO. 1	457	580			A MC 24496
JOSHUA NO. 2	457	581			A MC 24497
GOLDEN DAWN PLACER	261	538			A MC 24498
GOLDEN SUNRISE PLACER	261	539			A MC 24499
GOLDEN SUNSET PLACER	292	879			A MC 24500
RING BEAR PLACER	292	881			A MC 24501
SUBLIME NO. 1	1003	390			A MC 221215
SUBLIME NO. 2	1003	392			A MC 221216
COMPLACENT NO. 1	1003	404			A MC 221217
COMPLACENT NO. 2	1003	405			A MC 221218
COMPLACENT NO. 3	1003	406			A MC 221219
COMPLACENT NO. 4	1003	407			A MC 221220
COMPLACENT NO. 5	1003	408			A MC 221221
COMPLACENT NO. 6	1003	409			A MC 221222
COMPLACENT NO. 7	1003	410			A MC 221223
COMPLACENT NO. 8	1003	411			A MC 221224
COMPLACENT NO. 9	1003	412			A MC 221225
COMPLACENT NO. 10	1003	413			A MC 221226
COMPLACENT NO. 11	1003	414			A MC 221227
COMPLACENT NO. 12	1003	415			A MC 221228
COMPLACENT NO. 13	1003	416			A MC 221229
VERSATILE PLACER NO. 1	1003	504			A MC 221230
VERSATILE PLACER NO. 2	1003	506			A MC 221231
VERSATILE PLACER NO. 3	1003	508			A MC 221232
VERSATILE PLACER NO. 4	1003	510			A MC 221233

DEC 12 1985
PHOENIX, ARIZONA

EXHIBIT "A" CONTINUED

NAME OF CLAIM	ORIGINAL RECORDATION BOOK	ORIGINAL RECORDATION PAGE	AMENDED RECORDATION BOOK	AMENDED RECORDATION PAGE	BLM SERIAL NO.
VERSATILE PLACER NO. 5	1003	512			A MC 221234
VERSATILE PLACER NO. 6	1003	514			A MC 221235
VERSATILE PLACER NO. 7	1003	516			A MC 221236
VERSATILE PLACER NO. 8	1003	518			A MC 221237
SENATOR PLACER NO. 1	1003	494			A MC 221238
SENATOR PLACER NO. 2	1003	496			A MC 221239
SENATOR PLACER NO. 3	1003	498			A MC 221240
SENATOR PLACER NO. 4	1003	500			A MC 221241
SENATOR PLACER NO. 5	1003	502			A MC 221242
WHITE ELEPHANT PLACER #1	1003	462			A MC 221243
WHITE ELEPHANT PLACER #2	1003	464			A MC 221244
WHITE ELEPHANT PLACER #3	1003	466			A MC 221245
WHITE ELEPHANT PLACER #4	1003	468			A MC 221246
WHITE ELEPHANT PLACER #5	1003	470			A MC 221247
WHITE ELEPHANT PLACER #6	1003	472			A MC 221248
WHITE ELEPHANT PLACER #7	1003	474			A MC 221249
WHITE ELEPHANT PLACER #8	1003	476			A MC 221250
WHITE ELEPHANT PLACER #9	1003	478			A MC 221251
WHITE ELEPHANT PLACER #10	1003	480			A MC 221252
WHITE ELEPHANT PLACER #11	1003	482			A MC 221253
WHITE ELEPHANT PLACER #12	1003	484			A MC 221254
WHITE ELEPHANT PLACER #13	1003	486			A MC 221255
WHITE ELEPHANT PLACER #14	1003	488			A MC 221256
WHITE ELEPHANT PLACER #15	1003	490			A MC 221257
WHITE ELEPHANT PLACER #16	1003	492			A MC 221258
COMMODITY PLACER NO. 1	1003	456			A MC 221259
COMMODITY PLACER NO. 2	1003	458			A MC 221260
COMMODITY PLACER NO. 3	1003	460			A MC 221261
COMPLACENT PLACER NO. 1	1003	417			A MC 221262
COMPLACENT PLACER NO. 2	1003	418			A MC 221263
COMPLACENT PLACER NO. 3	1003	419			A MC 221264
COMPLACENT PLACER NO. 4	1003	420			A MC 221265
COMPLACENT PLACER NO. 5	1003	421			A MC 221266
COMPLACENT PLACER NO. 6	1003	422			A MC 221267
COMPLACENT PLACER NO. 7	1003	423			A MC 221268
COMPLACENT PLACER NO. 8	1003	424			A MC 221269
COMPLACENT PLACER NO. 9	1003	425			A MC 221270
COMPLACENT PLACER NO. 10	1003	426			A MC 221271
COMPLACENT PLACER NO. 11	1003	427			A MC 221272
COMPLACENT PLACER NO. 12	1003	428			A MC 221273
COMPLACENT PLACER NO. 13	1003	429			A MC 221274
SUBLIME PLACER NO. 1	1003	394			A MC 221275
SUBLIME PLACER NO. 2	1003	396			A MC 221276
SUBLIME PLACER NO. 3	1003	398			A MC 221277
SUBLIME PLACER NO. 4	1003	400			A MC 221278
SUBLIME PLACER NO. 5	1003	402			A MC 221279
LEE PLACER NO. 1	1003	370			A MC 221280
LEE PLACER NO. 2	1003	372			A MC 221281
LEE PLACER NO. 3	1003	374			A MC 221282
LEE PLACER NO. 4	1003	376			A MC 221283
LEE PLACER NO. 5	1003	378			A MC 221284
LEE PLACER NO. 6	1003	380			A MC 221285
LEE PLACER NO. 7	1003	382			A MC 221286
LEE PLACER NO. 8	1003	384			A MC 221287
LEE PLACER NO. 9	1003	386			A MC 221288
LEE PLACER NO. 10	1003	388			A MC 221289
SALT SPRING PLACER NO. 1	1003	356			A MC 221290
YUCCA NO. 26	1028	934			A MC 225655
CYCLOPIC EXTENSION #8-1	1028	974			A MC 225684
CYCLOPIC EXTENSION #8-2	1028	976			A MC 225685
CYCLOPIC EXTENSION #8-3	1028	978			A MC 225686
CYCLOPIC EXTENSION #8-4	1028	980			A MC 225687
CYCLOPIC EXTENSION #8-5	1028	982			A MC 225688
CYCLOPIC EXTENSION #8-6	1028	984			A MC 225689
CYCLOPIC EXTENSION #8-7	1028	986			A MC 225690
CYCLOPIC EXTENSION #8-8	1028	988			A MC 225691

RECEIVED
DEC 12 1985
PHOENIX, ARIZONA

EXHIBIT "A" CONTINUED

NAME OF CLAIM	ORIGINAL RECORDATION BOOK	ORIGINAL RECORDATION PAGE	AMENDED RECORDATION BOOK	AMENDED RECORDATION PAGE	BLM SERIAL NO.
CYCLOPIC EXTENSION #8-9	1028	990			A MC 225692
CYCLOPIC EXTENSION #8-10	1028	992			A MC 225693
CYCLOPIC EXTENSION #8-11	1028	994			A MC 225694
CYCLOPIC EXTENSION #8-12	1028	996			A MC 225695
CYCLOPIC EXTENSION #8-13	1028	998			A MC 225696
CYCLOPIC EXTENSION #8-14	1028	1000			A MC 225697
CYCLOPIC EXTENSION #8-15	1029	1			A MC 225698
CYCLOPIC EXTENSION #8-16	1029	3			A MC 225699
CYCLOPIC EXTENSION #8-17	1029	5			A MC 225700
CYCLOPIC EXTENSION #8-18	1029	7			A MC 225701
CYCLOPIC EXTENSION #8-19	1029	9			A MC 225702
CYCLOPIC EXTENSION #8-20	1029	11			A MC 225703
CYCLOPIC EXTENSION #8-21	1029	13			A MC 225704
CYCLOPIC EXTENSION #8-22	1029	15			A MC 225705
CYCLOPIC EXTENSION #8-23	1029	17			A MC 225706
CYCLOPIC EXTENSION #8-24	1029	19			A MC 225707
CYCLOPIC EXTENSION #8-25	1029	21			A MC 225708
CYCLOPIC EXTENSION #8-26	1029	23			A MC 225709
CYCLOPIC EXTENSION #8-27	1029	25			A MC 225710
CYCLOPIC EXTENSION #10-1	1029	27			A MC 225711
CYCLOPIC EXTENSION #10-2	1029	29			A MC 225712
CYCLOPIC EXTENSION #10-3	1029	31			A MC 225713
CYCLOPIC EXTENSION #10-4	1029	33			A MC 225714
CYCLOPIC EXTENSION #10-5	1029	35			A MC 225715
CYCLOPIC EXTENSION #10-6	1029	37			A MC 225716
CYCLOPIC EXTENSION #10-7	1029	39			A MC 225717
CYCLOPIC EXTENSION #10-8	1029	41			A MC 225718
CYCLOPIC EXTENSION #10-9	1029	43			A MC 225719
CYCLOPIC EXTENSION #10-10	1029	45			A MC 225720
CYCLOPIC EXTENSION #10-11	1029	47			A MC 225721
CYCLOPIC EXTENSION #10-12	1029	49			A MC 225722
CYCLOPIC EXTENSION #10-13	1029	51			A MC 225723
CYCLOPIC EXTENSION #10-14	1029	53			A MC 225724
CYCLOPIC EXTENSION #10-15	1029	55			A MC 225725
CYCLOPIC EXTENSION #10-16	1029	57			A MC 225726
CYCLOPIC EXTENSION #10-17	1029	59			A MC 225727
CYCLOPIC EXTENSION #10-18	1029	61			A MC 225728
CYCLOPIC EXTENSION #10-19	1029	63			A MC 225729
CYCLOPIC EXTENSION #10-20	1029	65			A MC 225730
CYCLOPIC EXTENSION #10-21	1029	67			A MC 225731
CYCLOPIC EXTENSION #10-22	1029	69			A MC 225732
CYCLOPIC EXTENSION #10-23	1029	71			A MC 225733
CYCLOPIC EXTENSION #10-24	1029	73			A MC 225734
CYCLOPIC EXTENSION #10-25	1029	75			A MC 225735
CYCLOPIC EXTENSION #10-26	1029	77			A MC 225736
CYCLOPIC EXTENSION #10-27	1029	79			A MC 225737
CYCLOPIC EXTENSION #14-1	1021	673			A MC 225738
CYCLOPIC EXTENSION #14-2	1021	675			A MC 225739
CYCLOPIC EXTENSION #14-3	1021	677			A MC 225740
CYCLOPIC EXTENSION #14-4	1021	679			A MC 225741
CYCLOPIC EXTENSION #14-5	1021	681			A MC 225742
CYCLOPIC EXTENSION #14-10	1021	683			A MC 225743
CYCLOPIC EXTENSION #14-11	1021	685			A MC 225744
CYCLOPIC EXTENSION #14-12	1021	687			A MC 225745
CYCLOPIC EXTENSION #14-13	1021	689			A MC 225746
CYCLOPIC EXTENSION #14-14	1021	691			A MC 225747
CYCLOPIC EXTENSION #14-15	1021	693			A MC 225748
CYCLOPIC EXTENSION #14-16	1021	695			A MC 225749
CYCLOPIC EXTENSION #14-17	1021	697			A MC 225750
CYCLOPIC EXTENSION #14-18	1021	699			A MC 225751
CYCLOPIC EXTENSION #14-19	1021	701			A MC 225752
CYCLOPIC EXTENSION #14-20	1021	703			A MC 225753
CYCLOPIC EXTENSION #14-21	1021	705			A MC 225754
CYCLOPIC EXTENSION #14-22	1021	707			A MC 225755
CYCLOPIC EXTENSION #14-23	1021	709			A MC 225756
CYCLOPIC EXTENSION #14-24	1021	711			A MC 225757

DEC 12 1985
MINERAL, ARIZONA

EXHIBIT "A" CONTINUED

NAME OF CLAIM	ORIGINAL RECORDATION BOOK	PAGE	AMENDED RECORDATION BOOK	PAGE	BLM SERIAL NO.
CYCLOPIC EXTENSION #14-25	1021	713			A MC 225758
CYCLOPIC EXTENSION #14-26	1021	715			A MC 225759
CYCLOPIC EXTENSION #14-27	1021	717			A MC 225760
CYCLOPIC EXTENSION #14-28	1021	719			A MC 225761
CYCLOPIC EXTENSION #14-29	1021	721			A MC 225762
CYCLOPIC EXTENSION #14-30	1021	723			A MC 225763
CYCLOPIC EXTENSION #14-31	1021	725			A MC 225764
CYCLOPIC EXTENSION #14-32	1021	727			A MC 225765
CYCLOPIC EXTENSION #14-33	1021	728			A MC 225766
CYCLOPIC EXTENSION #14-34	1021	731			A MC 225767
CYCLOPIC EXTENSION #14-35	1021	733			A MC 225768
CYCLOPIC EXTENSION #14-36	1021	735			A MC 225769

RE[illegible]
B.L.M. [illegible]
DEC 1[illegible]
[illegible]
PHOENIX, ARIZONA

EXHIBIT "B"

SUMMARY REPORT

This report is filed in compliance with the requirements of Title 30, United States Code, Section 28-1 for the following six (6) contiguous unpatented lode and placer mining claims located in Section 28, Township 30 North, Range 17 West, G&SRM, Gold Basin Mining District, County of Mohave, State of Arizona, to-wit:

CLAIM NAME	YUMA COUNTY BOOK	PAGE	BLM SERIAL NO.
Sublime No. 1	1003	390	A MC 221215
Sublime No. 2	1003	392	A MC 221216
Sublime Placer No. 2	1003	396	A MC 221276
Sublime Placer No. 3	1003	398	A MC 221277
Sublime Placer No. 4	1003	400	A MC 221278
Sublime Placer No. 5	1003	402	A MC 221279

Maps hereto attached accurately reflect the location of the work in relation to the points of discovery and the boundaries of the claims.

The work was performed between February 1, 1985 and August 31, 1985 by James A. Matlock, a Cyprus Metals Company gelogist of 10 years experience, and Gregg D. Loptien, a geologist of 6 years experience.

The cost of this work exceeded $600.00 and consisted of surficial geologic mapping, and the acquisition and analysis of rock chip samples.

The basic findings of this study are as follows:

1. Significant anomalous trace elements are associated with a series of north trending quartz and quartz-feldspar veins; and

2. These veins may have potential for significant precious metal mineralization.

Respectively submitted,

James A. Matlock

James A. Matlock
Project Geologist

DEC 12 1985

PHOENIX, ARIZONA

EXHIBIT "B" Continued

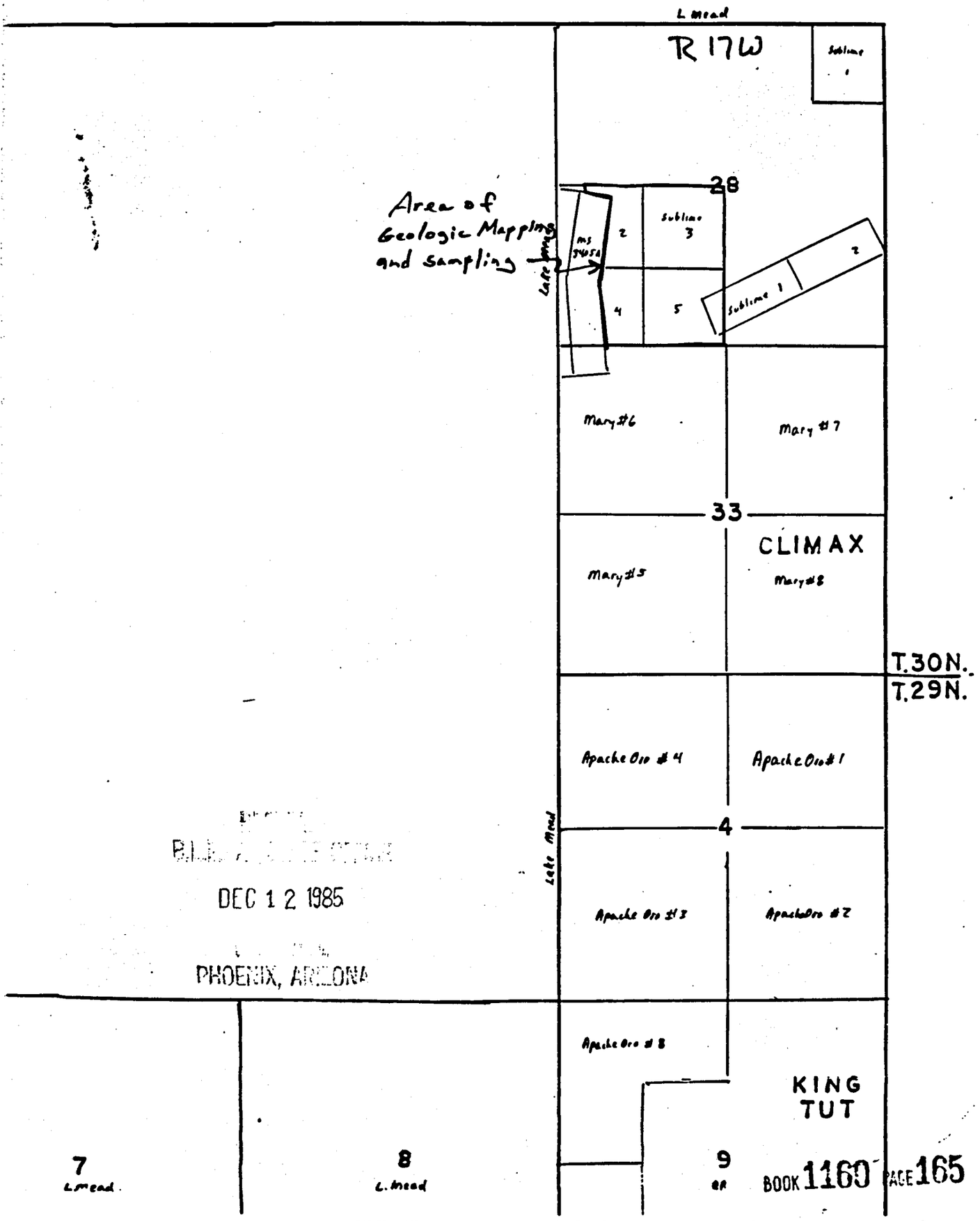

DEC 12 1985
PHOENIX, ARIZONA

EXHIBIT "C"

SUMMARY REPORT

This report is filed in compliance with the requirements of Title 30, United States Code, Section 28-1 for the following eight (8) contiguous unpatented placer mining claims located in Section 18, Township 28 North, Range 18 West, G&SRM, Gold Basin Mining District, County of Mohave, State of Arizona, to-wit:

CLAIM NAME	YUMA COUNTY BOOK	PAGE	BLM SERIAL NO.
Versatile Placer No. 1	1003	504	A MC 221230
Versatile Placer No. 2	1003	506	A MC 221231
Versatile Placer No. 3	1003	508	A MC 221232
Versatile Placer No. 4	1003	510	A MC 221233
Versatile Placer No. 5	1003	512	A MC 221234
Versatile Placer No. 6	1003	514	A MC 221235
Versatile Placer No. 7	1003	516	A MC 221236
Versatile Placer No. 8	1003	518	A MC 221237

Maps hereto attached accurately reflect the location of the work in relation to the points of discovery and the boundaries of the claims.

The work was performed between February 1, 1985 and August 31, 1985 by James A. Matlock, a Cyprus Metals Company gelogist of 10 years experience, and Gregg D. Loptien, a geologist of 6 years experience.

The cost of this work exceeded $800.00 and consisted of surficial geologic mapping, and the acquisition and analysis of rock chip samples.

The basic findings of this study are as follows:

1. Significant hydrothermal alteration and quartz veining are associated with the margins of a granitic intrusive body;

2. Significant anomalous trace elements occur in the quartz veining; and mineralization.

3. The altered-quartz veined area may have potential for significant precious metal mineralization.

Respectively submitted,

James A. Matlock

James A. Matlock
Project Geologist

DEC 12 1985

EXHIBIT "D"

SUMMARY REPORT

This report is filed in compliance with the requirements of Title 30, United States Code, Section 28-1 for the following three (3) contiguous unpatented placer mining claims located in Section 24, Township 28 North, Range 19 West, G&SRM, Gold Basin Mining District, County of Mohave, State of Arizona, to-wit:

CLAIM NAME	YUMA COUNTY BOOK	PAGE	BLM SERIAL NO.
Commodity Placer No. 1	1003	456	A MC 221259
Commodity Placer No. 2	1003	458	A MC 221260
Commodity Placer No. 3	1003	460	A MC 221261

Maps hereto attached accurately reflect the location of the work in relation to the points of discovery and the boundaries of the claims.

The work was performed between February 1, 1985 and August 31, 1985 by James A. Matlock, a Cyprus Metals Company gelogist of 10 years experience, and Gregg D. Loptien, a geologist of 6 years experience.

The cost of this work exceeded $300.00 and consisted of surficial geologic mapping, and the acquisition and analysis of rock chip samples.

The basic findings of this study are as follows:

1. Significant hydrothermal alteration and quartz veining are associated with the margins of a granitic intrusive body;

2. Significant anomalous trace elements occur in the quartz veining; and mineralization.

3. The altered-quartz veined area may have potential for significant precious metal mineralization.

Respectively submitted,

James A. Matlock
Project Geologist

DEC 12 1985

BOOK 1160 PAGE 168

EXHIBIT "D" Continued

DEC 12 1985

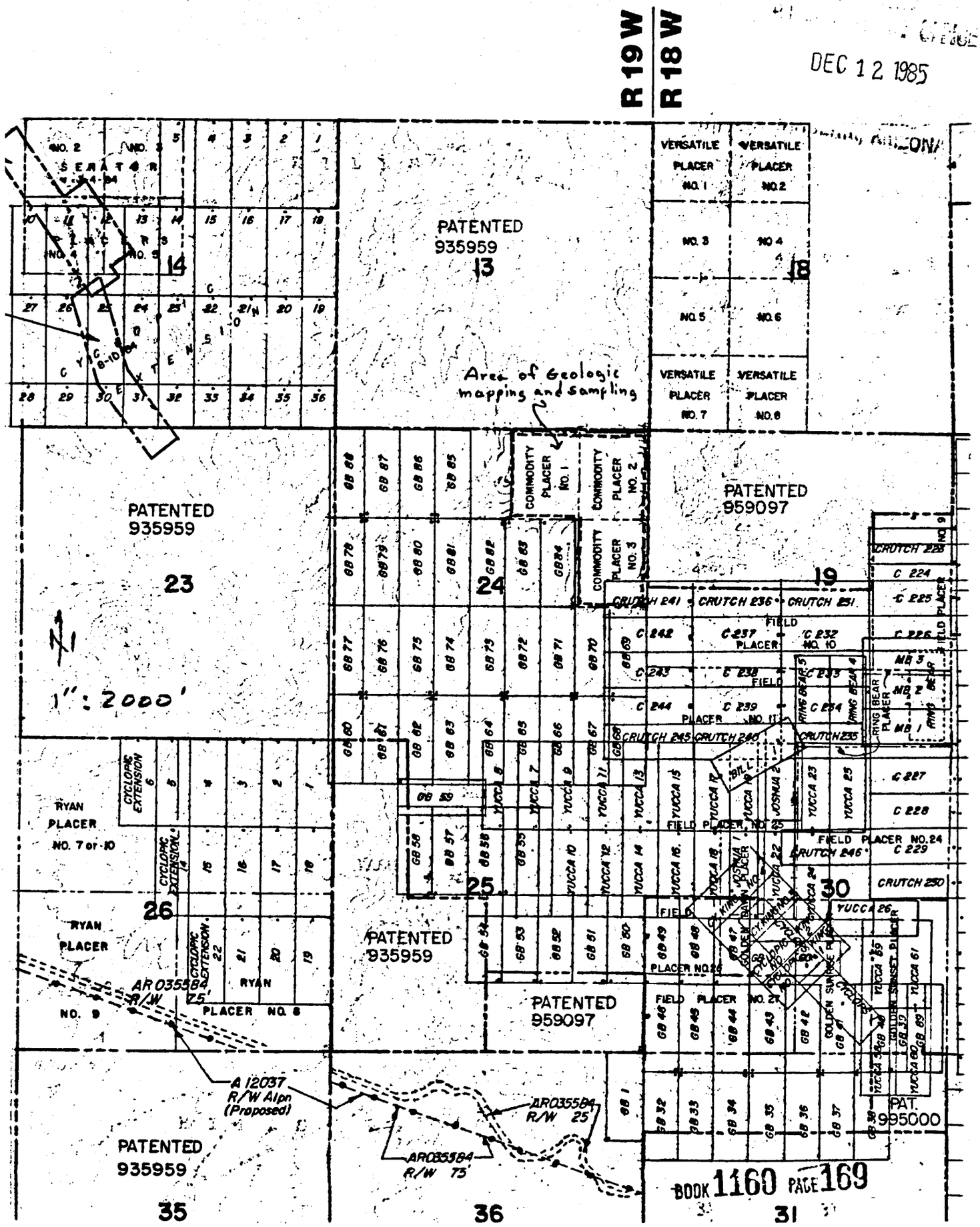

EXHIBIT "E"

SUMMARY REPORT

This report is filed in compliance with the requirements of Title 30, United States Code, Section 28-1 for the following eight (8) contiguous unpatented lode and placer mining claims located in Section 28, Township 28 North, Range 18 West, G&SRM, Gold Basin Mining District, County of Mohave, State of Arizona, to-wit:

CLAIM NAME	YUMA COUNTY BOOK	PAGE	BLM SERIAL NO.
Complacent Placer No. 1	1003	417	A MC 221262
Complacent No. 1	1003	404	A MC 221217
Complacent No. 2	1003	405	A MC 221218
Complacent No. 3	1003	406	A MC 221219
Complacent No. 4	1003	407	A MC 221220
Complacent No. 5	1003	408	A MC 221221
Complacent No. 6	1003	409	A MC 221222
Complacent No. 7	1003	410	A MC 221223

Maps hereto attached accurately reflect the location of the work in relation to the points of discovery and the boundaries of the claims.

The work was performed between February 1, 1985 and August 31, 1985 by James A. Matlock, a Cyprus Metals Company gelogist of 10 years experience, and Gregg D. Loptien, a geologist of 6 years experience.

The cost of this work exceeded $700.00 and consisted of surficial geologic mapping, and the acquisition and analysis of rock chip samples.

The basic findings of this study are as follows:

1. Anomalous trace elements are associated with high-angle quartz veins which cross-cut and locally becciate the enclosing gneisses; and

2. These quartz veins may have potential for significant precious metal mineralization.

Respectively submitted,

James A. Matlock
Project Geologist

DEC 12 1985

PHOENIX, ARIZONA

EXHIBIT "E"
Continued

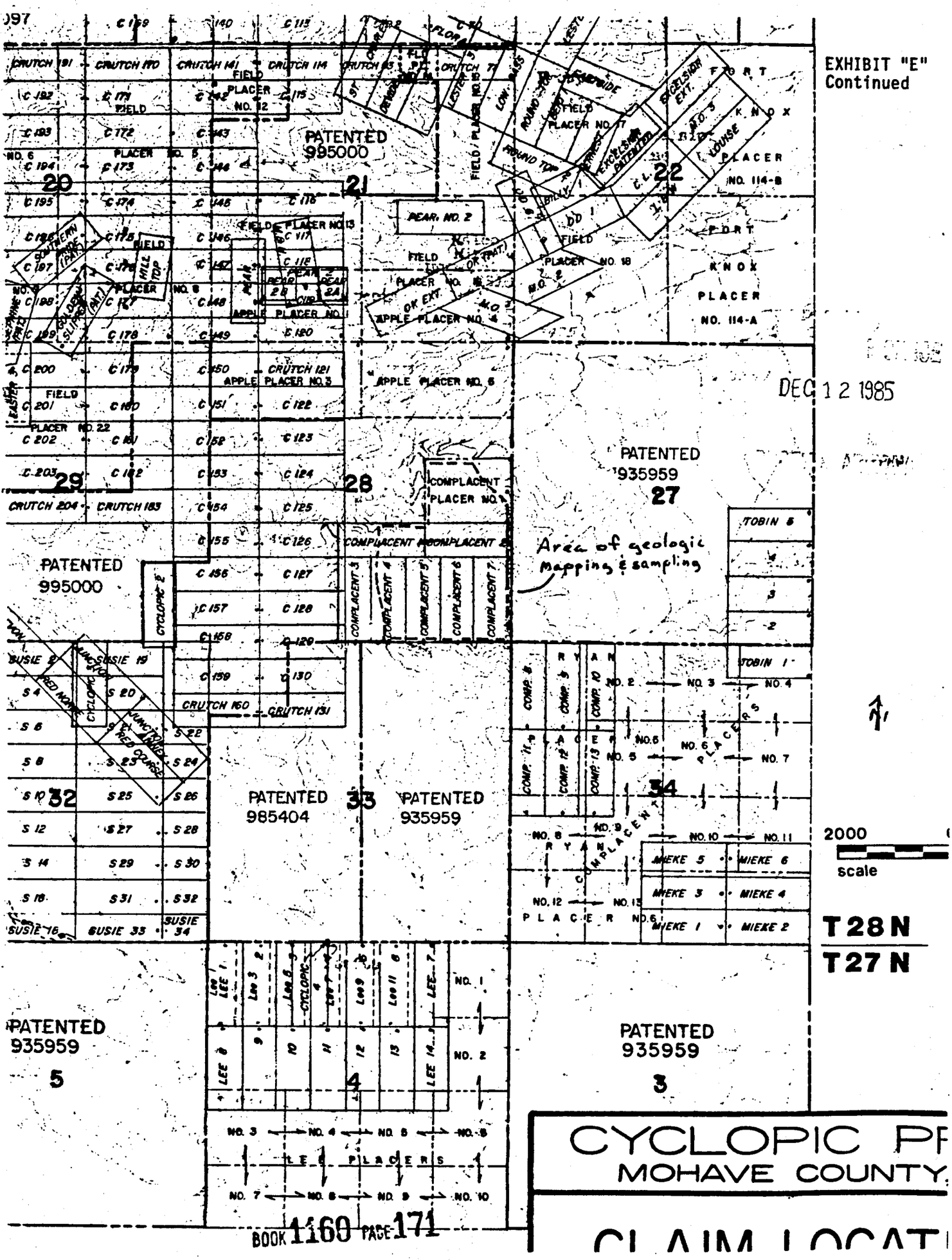

DEC 1 2 1985

CYCLOPIC PF
MOHAVE COUNTY.

CLAIM LOCAT

EXHIBIT "F"

SUMMARY REPORT

This report is filed in compliance with the requirements of Title 30, United States Code, Section 28-1 for the following eighteen (18) contiguous unpatented lode and placer mining claims located in Section 34, Township 28 North, Range 18 West, G&SRM, Gold Basin Mining District, County of Mohave, State of Arizona, to-wit:

CLAIM NAME	YUMA COUNTY BOOK	PAGE	BLM SERIAL NO.
Complacent No. 8	1003	411	A MC 221224
Complacent No. 9	1003	412	A MC 221225
Complacent No. 10	1003	413	A MC 221226
Complacent No. 11	1003	414	A MC 221227
Complacent No. 12	1003	415	A MC 221228
Complacent No. 13	1003	416	A MC 221229
Complacent Placer No. 2	1003	418	A MC 221263
Complacent Placer No. 3	1003	419	A MC 221264
Complacent Placer No. 4	1003	420	A MC 221265
Complacent Placer No. 5	1003	421	A MC 221266
Complacent Placer No. 6	1003	422	A MC 221267
Complacent Placer No. 7	1003	423	A MC 221268
Complacent Placer No. 8	1003	424	A MC 221269
Complacent Placer No. 9	1003	425	A MC 221270
Complacent Placer No. 10	1003	426	A MC 221271
Complacent Placer No. 11	1003	427	A MC 221272
Complacent Placer No. 12	1003	428	A MC 221273
Complacent Placer No. 13	1003	429	A MC 221274

Maps hereto attached accurately reflect the location of the work in relation to the points of discovery and the boundaries of the claims.

The work was performed between February 1, 1985 and August 31, 1985 by James A. Matlock, a Cyprus Metals Company gelogist of 10 years experience, and Gregg D. Loptien, a geologist of 6 years experience.

The cost of this work exceeded $1,800.00 and consisted of surficial geologic mapping, and the acquisition and analysis of rock chip samples.

The basic findings of this study are as follows:

1. Significant hydrothermal alteration and anomalous trace elements are associated with north-trending high angle quartz and quartz-pegmatite veins; and

2. These veins may have potential for significant precious metal mineralization.

Respectively submitted,

James A. Matlock
Project Geologist

DEC 12 1985

BOOK 1160 PAGE 172

EXHIBIT "F"
Continued

DEC 12 1985

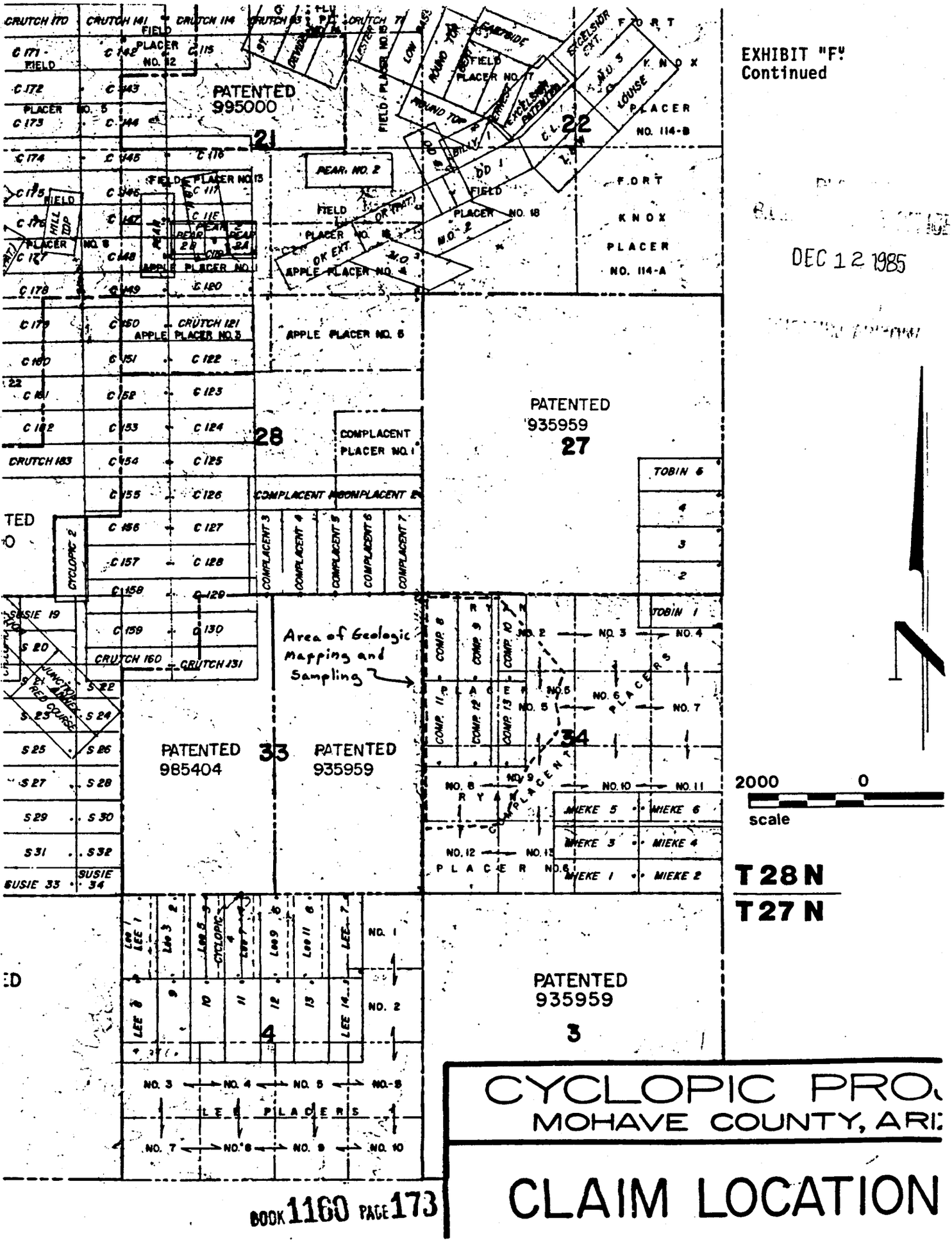

CYCLOPIC PRO
MOHAVE COUNTY, ARI

CLAIM LOCATION

EXHIBIT "G"

SUMMARY REPORT

This report is filed in compliance with the requirements of Title 30, United States Code, Section 28-1 for the following ten (10) contiguous unpatented placer mining claims located in Section 4, Township 27 North, Range 18 West, G&SRM, Gold Basin Mining District, County of Mohave, State of Arizona, to-wit:

CLAIM NAME	YUMA COUNTY BOOK	PAGE	BLM SERIAL NO.
Lee Placer No. 1	1003	370	A MC 221280
Lee Placer No. 2	1003	372	A MC 221281
Lee Placer No. 3	1003	374	A MC 221282
Lee Placer No. 4	1003	376	A MC 221283
Lee Placer No. 5	1003	378	A MC 221284
Lee Placer No. 6	1003	380	A MC 221285
Lee Placer No. 7	1003	382	A MC 221286
Lee Placer No. 8	1003	384	A MC 221287
Lee Placer No. 9	1003	386	A MC 221288
Lee Placer No. 10	1003	388	A MC 221289

Maps hereto attached accurately reflect the location of the work in relation to the points of discovery and the boundaries of the claims.

The work was performed between February 1, 1985 and August 31, 1985 by James A. Matlock, a Cyprus Metals Company gelogist of 10 years experience, and Gregg D. Loptien, a geologist of 6 years experience.

The cost of this work exceeded $1,000.00 and consisted of surficial geologic mapping.

The basic findings of this study are as follows:

1. Hydrothermal alteration with a north-trending zone of quartz veins carrying significant gold mineralization trends beneath the pediment covering the claims; and

2. The significant gold mineralization may continue across the claims.

Respectively submitted,

James A. Matlock

James A. Matlock
Project Geologist

DEC 12 1985

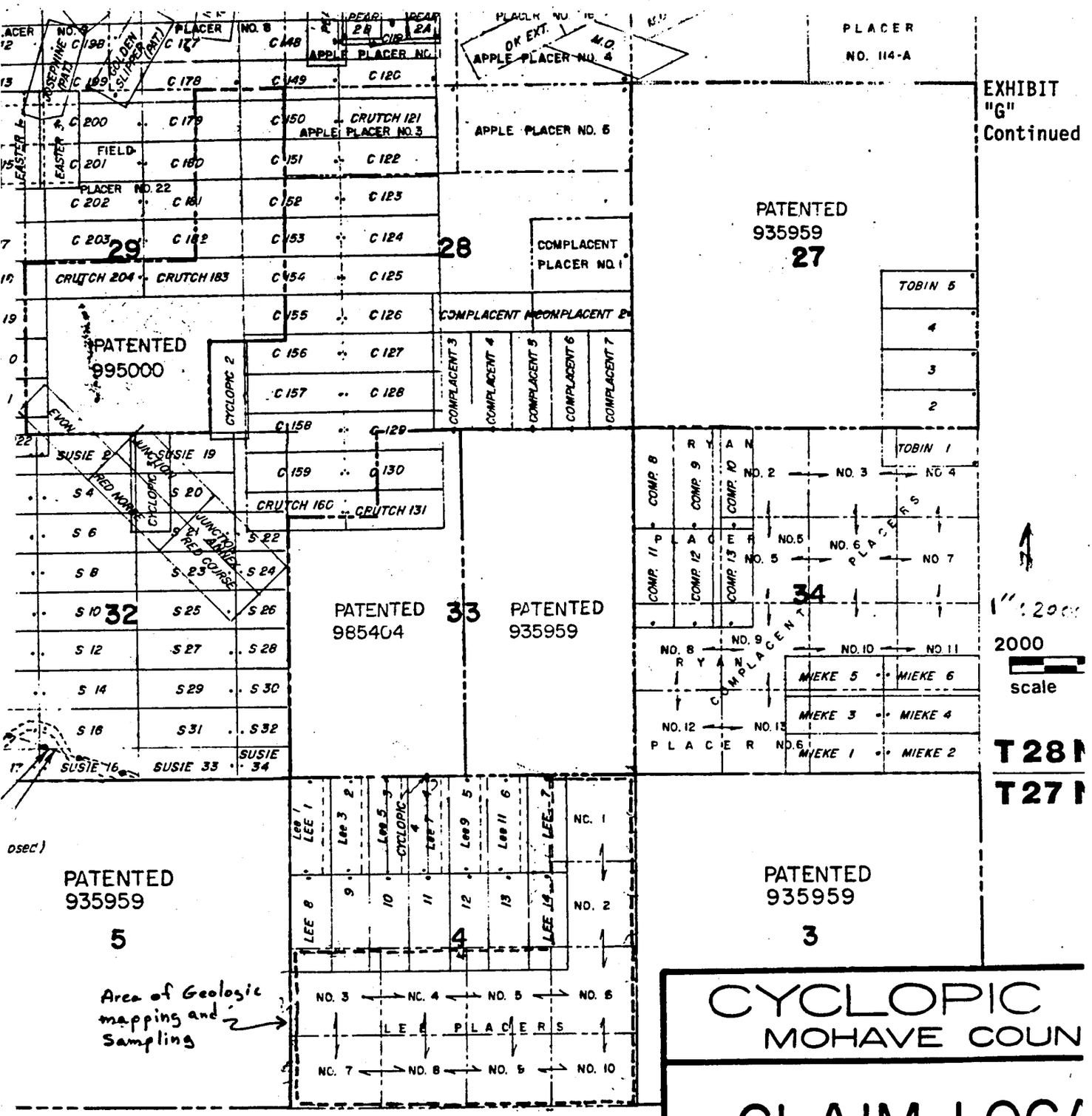

CYCLOPIC
MOHAVE COUN

CLAIM LOCA

DRAWN BY:	DATE:	CHECK
GRAPHICS FOR ENERGY	3/85	

DEC 12 1985

EXHIBIT "H"

SUMMARY REPORT

This report is filed in compliance with the requirements of Title 30, United States Code, Section 28-1 for the following unpatented placer mining claim located in Section 14, Township 29 North, Range 19 West, G&SRM, Gold Basin Mining District, County of Mohave, State of Arizona, to-wit:

CLAIM NAME	YUMA COUNTY BOOK	PAGE	BLM SERIAL NO.
Salt Springs Placer No. 1	1003	356	A MC 221290

Maps hereto attached accurately reflect the location of the work in relation to the points of discovery and the boundaries of the claims.

The work was performed between February 1, 1985 and August 31, 1985 by James A. Matlock, a Cyprus Metals Company gelogist of 10 years experience, and Gregg D. Loptien, a geologist of 6 years experience.

The cost of this work exceeded $100.00 and consisted of the acquisition and analysis of rock chip samples.

The basic findings of this study are as follows:

1. Anomalous trace elements are associated with quartz-pegmatite veins; and

2. These veins may have potential for previous metal mineralization.

Respectively submitted,

James A. Matlock

James A. Matlock
Project Geologist

DEC 12 1985

EXHIBIT "H" Continued

9	10 Lake Mead	11	12 R19W
5 T29N	15	Area of Geochemical Sampling 14 Salt Spring Placer	13 Read
1	22	23 RR	24
28	27 RR	26	25 RR

DEC 12 1985

EXHIBIT "I"

SUMMARY REPORT

This report is filed in compliance with the requirements of Title 30, United States Code, Section 28-1 for the following thirty-two (32) contiguous unpatented lode mining claims located in Section 14, Township 29 North, Range 19 West, G&SRM, Gold Basin Mining District, County of Mohave, State of Arizona, to-wit:

CLAIM NAME	YUMA COUNTY BOOK	PAGE	BLM SERIAL NO.
Cyclopic Extension #14-1	1021	673	A MC 225738
Cyclopic Extension #14-2	1021	675	A MC 225739
Cyclopic Extension #14-3	1021	677	A MC 225740
Cyclopic Extension #14-4	1021	679	A MC 225741
Cyclopic Extension #14-5	1021	681	A MC 225742
Cyclopic Extension #14-10	1021	683	A MC 225743
Cyclopic Extension #14-11	1021	685	A MC 225744
Cyclopic Extension #14-12	1021	687	A MC 225745
Cyclopic Extension #14-13	1021	689	A MC 225746
Cyclopic Extension #14-14	1021	691	A MC 225747
Cyclopic Extension #14-15	1021	693	A MC 225748
Cyclopic Extension #14-16	1021	695	A MC 225749
Cyclopic Extension #14-17	1021	697	A MC 225750
Cyclopic Extension #14-18	1021	699	A MC 225751
Cyclopic Extension #14-19	1021	701	A MC 225752
Cyclopic Extension #14-20	1021	703	A MC 225753
Cyclopic Extension #14-21	1021	705	A MC 225754
Cyclopic Extension #14-22	1021	707	A MC 225755
Cyclopic Extension #14-23	1021	709	A MC 225756
Cyclopic Extension #14-24	1021	711	A MC 225757
Cyclopic Extension #14-25	1021	713	A MC 225758
Cyclopic Extension #14-26	1021	715	A MC 225759
Cyclopic Extension #14-27	1021	717	A MC 225760
Cyclopic Extension #14-28	1021	719	A MC 225761
Cyclopic Extension #14-29	1021	721	A MC 225762
Cyclopic Extension #14-30	1021	723	A MC 225763
Cyclopic Extension #14-31	1021	725	A MC 225764
Cyclopic Extension #14-32	1021	727	A MC 225765
Cyclopic Extension #14-33	1021	728	A MC 225766
Cyclopic Extension #14-34	1021	731	A MC 225767
Cyclopic Extension #14-35	1021	733	A MC 225768
Cyclopic Extension #14-36	1021	735	A MC 225769

DEC 12 1985

Maps hereto attached accurately reflect the location of the work in relation to the points of discovery and the boundaries of the claims.

The work was performed between February 1, 1985 and August 31, 1985 by James A. Matlock, a Cyprus Metals Company gelogist of 10 years experience, and Gregg D. Loptien, a geologist of 6 years experience.

The cost of this work exceeded $3,200.00 and consisted of surficial geologic mapping, and the acquisition and analysis of rock chip samples.

The basic findings of this study are as follows:

1. Significant anomalous trace elements are associated with a 70-foot wide low-angle fault zone trending North 40 degrees West; and

2. This structure may have potential for significant precious metal mineralization.

Respectively submitted,

James A. Matlock
Project Geologist

DEC 12 1985

EXHIBIT "I" Continued

DEC 12 1985

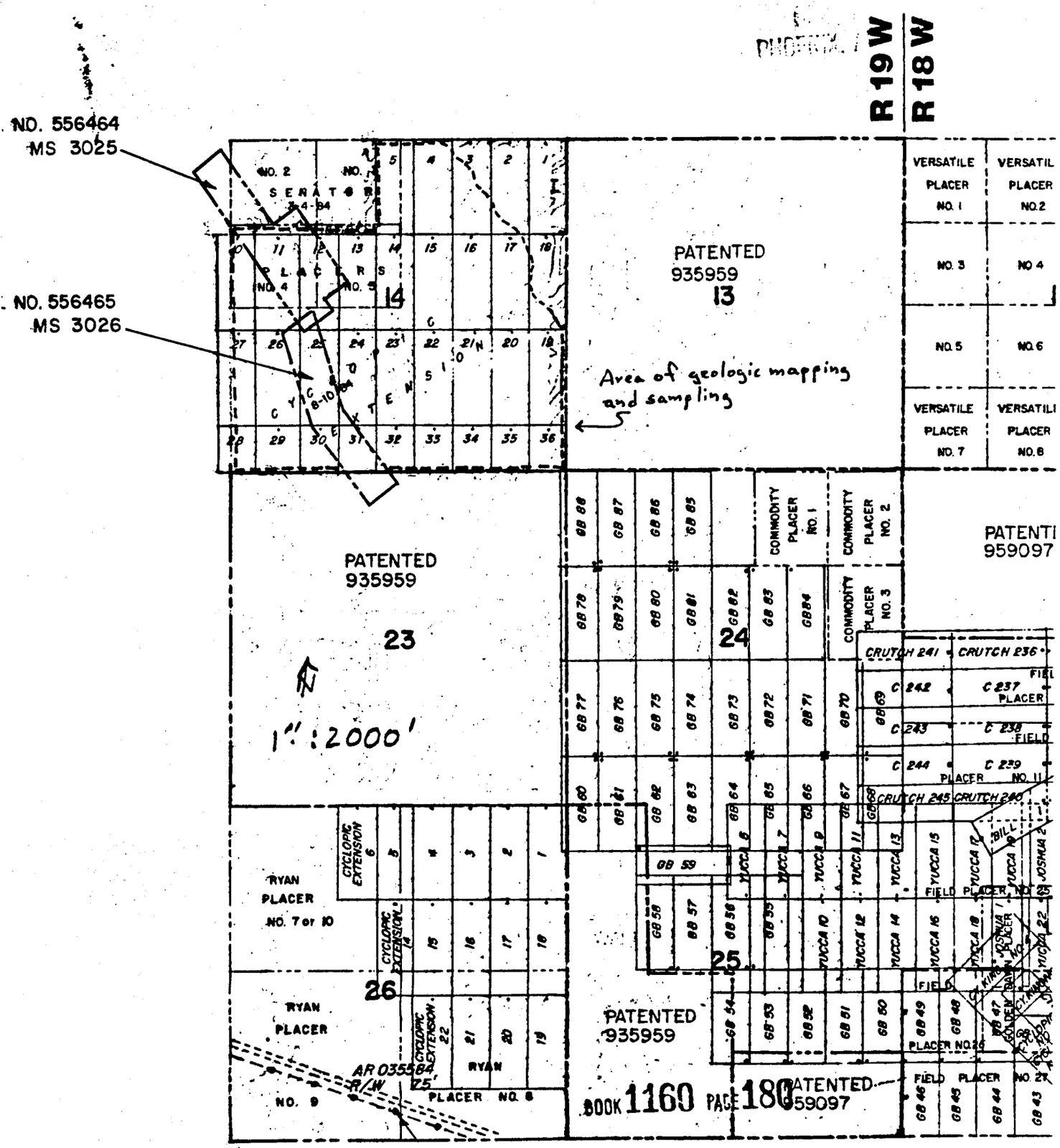

EXHIBIT "J"

SUMMARY REPORT

This report is filed in compliance with the requirements of Title 30, United States Code, Section 28-1 for the following twenty-seven (27) contiguous unpatented lode mining claims located in Section 8, Township 27 North, Range 18 West, G&SRM, Gold Basin Mining District, County of Mohave, State of Arizona, to-wit:

CLAIM NAME	YUMA COUNTY BOOK	PAGE	BLM SERIAL NO.
Cyclopic Extension #8-1	1028	974	A MC 225684
Cyclopic Extension #8-2	1028	976	A MC 225685
Cyclopic Extension #8-3	1028	978	A MC 225686
Cyclopic Extension #8-4	1028	980	A MC 225687
Cyclopic Extension #8-5	1028	982	A MC 225688
Cyclopic Extension #8-6	1028	984	A MC 225689
Cyclopic Extension #8-7	1028	986	A MC 225690
Cyclopic Extension #8-8	1028	988	A MC 225691
Cyclopic Extension #8-9	1028	990	A MC 225692
Cyclopic Extension #8-10	1028	992	A MC 225693
Cyclopic Extension #8-11	1028	994	A MC 225694
Cyclopic Extension #8-12	1028	996	A MC 225695
Cyclopic Extension #8-13	1028	998	A MC 225696
Cyclopic Extension #8-14	1028	1000	A MC 225697
Cyclopic Extension #8-15	1029	1	A MC 225698
Cyclopic Extension #8-16	1029	3	A MC 225699
Cyclopic Extension #8-17	1029	5	A MC 225700
Cyclopic Extension #8-18	1029	7	A MC 225701
Cyclopic Extension #8-19	1029	9	A MC 225702
Cyclopic Extension #8-20	1029	11	A MC 225703
Cyclopic Extension #8-21	1029	13	A MC 225704
Cyclopic Extension #8-22	1029	15	A MC 225705
Cyclopic Extension #8-23	1029	17	A MC 225706
Cyclopic Extension #8-24	1029	19	A MC 225707
Cyclopic Extension #8-25	1029	21	A MC 225708
Cyclopic Extension #8-26	1029	23	A MC 225709
Cyclopic Extension #8-27	1029	25	A MC 225710

Maps hereto attached accurately reflect the location of the work in relation to the points of discovery and the boundaries of the claims.

The work was performed between February 1, 1985 and August 31, 1985 by James A. Matlock, a Cyprus Metals Company gelogist of 10 years experience, and Gregg D. Loptien, a geologist of 6 years experience.

The cost of this work exceeded $2,700.00 and consisted of surficial geologic mapping, and the acquisition and analysis of rock chip samples.

DEC 12 1985

The basic findings of this study are as follows:

1. Significant anomalous trace elements are associated with an area of hydrothermal alteration and iron staining; and

2. This structure may have potential for significant precious metal mineralization.

Respectively submitted,

James A. Matlock

James A. Matlock
Project Geologist

DEC 12 1985

EXHIBIT "J" Continued

R 18 W

N

T 27 N

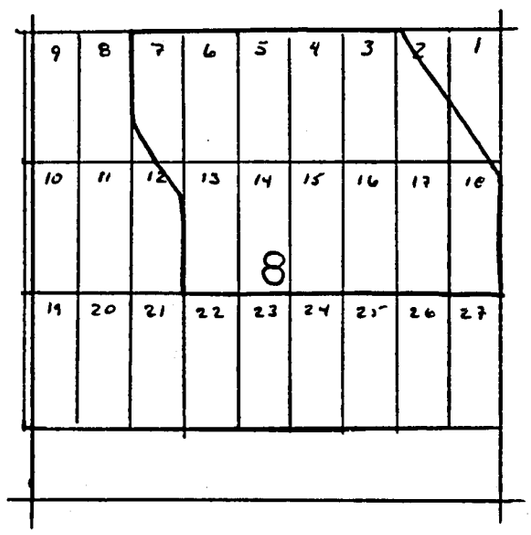

Area of Geologic Mapping and Sampling (Cyclopic Extension 8-1 through 8-27)

DEC 12 1985

EXHIBIT "K"

SUMMARY REPORT

This report is filed in compliance with the requirements of Title 30, United States Code, Section 28-1 for the following unpatented placer mining claim located in Section 28, Township 30 North, Range 17 West, G&SRM, Gold Basin Mining District, County of Mohave, State of Arizona, to-wit:

CLAIM NAME	YUMA COUNTY BOOK	PAGE	BLM SERIAL NO.
Sublime Placer No. 1	1003	394	A MC 221275

Maps hereto attached accurately reflect the location of the work in relation to the points of discovery and the boundaries of the claims.

The work was performed between February 1, 1985 and August 31, 1985 by James A. Matlock, a Cyprus Metals Company gelogist of 10 years experience, and Gregg D. Loptien, a geologist of 6 years experience.

The cost of this work exceeded $100.00 and consisted of the acquisition and analysis of rock chip samples.

The basic findings of this study are as follows:

1. Significant anomalous trace elements are associated with a series of north trending quartz and quartz-feldspar veins; and

2. These veins may have potential for significant precious metal mineralization.

Respectively submitted,

James A Matlock

James A. Matlock
Project Geologist

DEC 12 1985

EXHIBIT "K" Continued

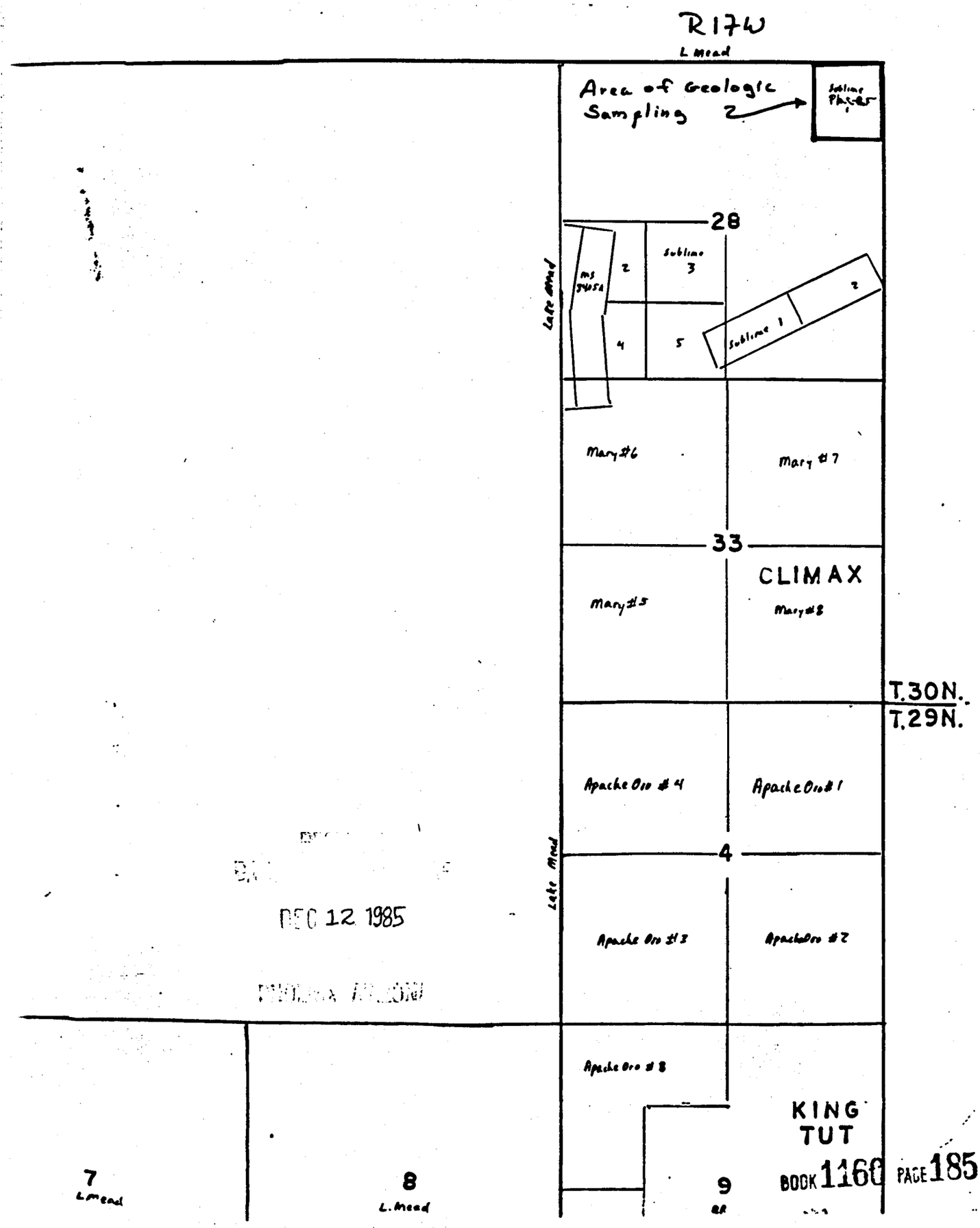

DEC 12 1985

BOOK 1160 PAGE 185

24466
221215
225655
SK

Cyprus Minerals Company

7200 South Alton Way
Post Office Box 3299
Englewood, Colorado 80155
(303) 740-5000

November 14, 1985

Bureau of Land Management
Arizona State Office
3707 North 7th Street
P. O. Box 16563
Phoenix, Arizona 85014

Gentlemen:

Affidavit of Performance of Annual Work
Cyclopic Project
Mojave County, Arizona

Enclosed is one (1) unrecorded copy of the Affidavit of Performance of Annual Work - Arizona which covers 199 unpatented lode and placer mining claims known as the Ring Bear, etal, BLM serial number A MC 24466, etal.

Please acknowledge receipt of this document by returning each of the following to the attention of J. J. Bensing, Supervisor, Property Records, at the above letterhead address:

1. One (1) dated and signed copy of this letter; and

2. One (1) date and time stamped copy of the Amended Affidavit of Performance of Annual Work - Arizona.

Should you have any questions, please do not hesitate to Contact me at (303) 740-5017. Thank you for your cooperation and assistance in this matter.

Sincerely,

Alan S. Yoshida
Property Records

RECEIVED
B.L.M. AZ STATE OFFICE
NOV 18 1985
07.45 A.M.
PHOENIX, ARIZONA

Enclosures

J. J. Bensing/POL File

Received this _____ day of _____, 1985.

By: _____

Title: _____

CYPRUS

AFFIDAVIT OF PERFORMANCE OF ANNUAL WORK - ARIZONA

STATE OF COLORADO)
) ss.
COUNTY OF ARAPAHOE)

James A. Matlock, being duly sworn, deposes and says that he is a citizen of the United States and more than eighteen years of age, resides 646 West Easter Place, Littleton, Colorado 80120, Arapahoe County, is personally acquainted with the mining claims described in Exhibit "A" attached hereto, situated in the Gold Basin Mining District, Mohave County, Arizona.

The location of the claim or claims by Township, Range, and Section, the book and page numbers wherein the original or latest amended location for each claim is recorded and the Bureau of Land Management serial numbers are shown on Exhibit "A", attached.

That between the 1st day of September, 1984 and the 31st day of June, 1985, at least $45,895.00 worth of work and improvements were done and performed upon said claims, not including the location work of said claims, and consisted of development drilling; assay work; and geologic mapping, Summary Reports of which are attached as Exhibits "B" through "K" hereto. Such work and improvements were made by and at the expense of Cyprus Minerals Company, successor to Amoco Minerals Company, lessee of said claims, for the purpose of complying with the laws of the United States pertaining to assessment or annual work, and J. Wise Drilling, Iron King Assay, James A. Matlock and Gregg D. Loptien were employed by said lessee and who labored upon said claims, did said work and improvements, the same being as follows, to-wit:

Development Drilling: J. Wise Drilling
10600 E. Sundance Circle
Tucson, Arizona 85749

Assay Work: Iron King Assay
P. O. Box 56
Humboldt, Arizona 86329

Geologic Sampling: James A. Matlock
Gregg D. Loptien
Cyprus Minerals Company
P. O. Box 3299
Englewood, Colorado 80155

The Affiant is duly authorized by Cyprus Minerals Company to make this Affidavit.

Dated this 24th day of October, 1985.

James A. Matlock
P. O. Box 3299
Engelwood, Colorado 80155

Attn: J. J. Bensing
Supervisor, Property Records

RECEIVED
B.L.M. AZ STATE OFFICE
NOV 18 1985
07.45 A.M.
PHOENIX, ARIZONA

CORPORATE ACKNOWLEDGEMENT - ARIZONA

STATE OF COLORADO)
) ss.
COUNTY OF ARAPAHOE)

The foregoing instrument was acknowledged before me this 24th day of October, 1985 by James A. Matlock on behalf of Cyprus Minerals Company.

IN WITNESS WHEREOF, I have hereunto set my hand and affixed my notary seal the day and year first above written.

Pat Brady
Notary Public

P. O. Box 3299
Englewood, Colorado 80155
Address

SEAL

My Commission expires:

2-28-88

C-10,024

RECEIVED
B.L.M. AZ STATE OFFICE
NOV 18 1985
07.45 A.M.
PHOENIX, ARIZONA

EXHIBIT "A"

Attached to and made a part of that certain Affidavit of Annual Work dated the 24th day of October, 1985, covering the following unpatented lode and placer mining claims located in all or portions of Sections 18, 19, 28, 30, 31 and 34, Township 28 North, Range 18 West; Sections 12, 14, 24, and 25, Township 28 North, Range 19 West; Sections 4, 8 and 10, Township 27 North, Range 18 West; Section 14, Township 29 North, Range 19 West; and Section 28, Township 30 North, Range 17 West, G&SRM, Gold Basin Mining District, County of Mohave, State of Arizona.

NAME OF CLAIM	ORIGINAL RECORDATION BOOK	PAGE	AMENDED RECORDATION BOOK	PAGE	BLM SERIAL NO.
RING BEAR	234	838			A MC 24466
RING BEAR NO. 5	255	791			A MC 24467
RING BEAR NO. 4	255	790			A MC 24468
CYCLOPS NO. 1	245	051			A MC 24469
CYCLOPS NO. 2	245	053			A MC 24470
CYCLOPIC KING NO. 1	241	463			A MC 24471
CYCLOPIC KING NO. 2	241	464			A MC 24472
CYCLOPIC KING NO. 3	241	465			A MC 24473
CYCLOPIC KING NO. 4	241	466			A MC 24474
YUCCA NO. 5	253	565			A MC 24475
YUCCA NO. 7	253	567			A MC 24476
YUCCA NO. 9	253	569			A MC 24477
YUCCA NO. 10	253	570			A MC 24478
YUCCA NO. 11	253	571			A MC 24479
YUCCA NO. 12	253	572			A MC 24480
YUCCA NO. 13	253	573			A MC 24481
YUCCA NO. 14	253	574			A MC 24482
YUCCA NO. 15	253	575			A MC 24483
YUCCA NO. 16	253	576			A MC 24484
YUCCA NO. 17	253	577			A MC 24485
YUCCA NO. 18	253	578			A MC 24486
YUCCA NO. 19	253	579			A MC 24487
YUCCA NO. 22	261	466			A MC 24488
YUCCA NO. 23	261	467			A MC 24489
YUCCA NO. 24	261	468			A MC 24490
YUCCA NO. 25	261	469			A MC 24491
YUCCA NO. 58	261	502			A MC 24492
YUCCA NO. 59	261	503			A MC 24493
YUCCA NO. 60	261	504			A MC 24494
YUCCA NO. 61	261	505			A MC 24495
JOSHUA NO. 1	457	580			A MC 24496
JOSHUA NO. 2	457	581			A MC 24497
GOLDEN DAWN PLACER	261	538			A MC 24498
GOLDEN SUNRISE PLACER	261	539			A MC 24499
GOLDEN SUNSET PLACER	292	879			A MC 24500
RING BEAR PLACER	292	881			A MC 24501
SUBLIME NO. 1	1003	390			A MC 221215
SUBLIME NO. 2	1003	392			A MC 221216
COMPLACENT NO. 1	1003	404			A MC 221217
COMPLACENT NO. 2	1003	405			A MC 221218
COMPLACENT NO. 3	1003	406			A MC 221219
COMPLACENT NO. 4	1003	407			A MC 221220
COMPLACENT NO. 5	1003	408			A MC 221221
COMPLACENT NO. 6	1003	409			A MC 221222
COMPLACENT NO. 7	1003	410			A MC 221223
COMPLACENT NO. 8	1003	411			A MC 221224
COMPLACENT NO. 9	1003	412			A MC 221225
COMPLACENT NO. 10	1003	413			A MC 221226
COMPLACENT NO. 11	1003	414			A MC 221227
COMPLACENT NO. 12	1003	415			A MC 221228
COMPLACENT NO. 13	1003	416			A MC 221229
VERSATILE PLACER NO. 1	1003	504			A MC 221230
VERSATILE PLACER NO. 2	1003	506			A MC 221231
VERSATILE PLACER NO. 3	1003	508			A MC 221232
VERSATILE PLACER NO. 4	1003	510			A MC 221233

RECEIVED
B.L.M. AZ STATE OFFICE
NOV 18 1985
07.45 A.M.
PHOENIX, ARIZONA

EXHIBIT "A" CONTINUED

NAME OF CLAIM	ORIGINAL RECORDATION BOOK	ORIGINAL RECORDATION PAGE	AMENDED RECORDATION BOOK	AMENDED RECORDATION PAGE	BLM SERIAL NO.
VERSATILE PLACER NO. 5	1003	512			A MC 221234
VERSATILE PLACER NO. 6	1003	514			A MC 221235
VERSATILE PLACER NO. 7	1003	516			A MC 221236
VERSATILE PLACER NO. 8	1003	518			A MC 221237
SENATOR PLACER NO. 1	1003	494			A MC 221238
SENATOR PLACER NO. 2	1003	496			A MC 221239
SENATOR PLACER NO. 3	1003	498			A MC 221240
SENATOR PLACER NO. 4	1003	500			A MC 221241
SENATOR PLACER NO. 5	1003	502			A MC 221242
WHITE ELEPHANT PLACER #1	1003	462			A MC 221243
WHITE ELEPHANT PLACER #2	1003	464			A MC 221244
WHITE ELEPHANT PLACER #3	1003	466			A MC 221245
WHITE ELEPHANT PLACER #4	1003	468			A MC 221246
WHITE ELEPHANT PLACER #5	1003	470			A MC 221247
WHITE ELEPHANT PLACER #6	1003	472			A MC 221248
WHITE ELEPHANT PLACER #7	1003	474			A MC 221249
WHITE ELEPHANT PLACER #8	1003	476			A MC 221250
WHITE ELEPHANT PLACER #9	1003	478			A MC 221251
WHITE ELEPHANT PLACER #10	1003	480			A MC 221252
WHITE ELEPHANT PLACER #11	1003	482			A MC 221253
WHITE ELEPHANT PLACER #12	1003	484			A MC 221254
WHITE ELEPHANT PLACER #13	1003	486			A MC 221255
WHITE ELEPHANT PLACER #14	1003	488			A MC 221256
WHITE ELEPHANT PLACER #15	1003	490			A MC 221257
WHITE ELEPHANT PLACER #16	1003	492			A MC 221258
COMMODITY PLACER NO. 1	1003	456			A MC 221259
COMMODITY PLACER NO. 2	1003	458			A MC 221260
COMMODITY PLACER NO. 3	1003	460			A MC 221261
COMPLACENT PLACER NO. 1	1003	417			A MC 221262
COMPLACENT PLACER NO. 2	1003	418			A MC 221263
COMPLACENT PLACER NO. 3	1003	419			A MC 221264
COMPLACENT PLACER NO. 4	1003	420			A MC 221265
COMPLACENT PLACER NO. 5	1003	421			A MC 221266
COMPLACENT PLACER NO. 6	1003	422			A MC 221267
COMPLACENT PLACER NO. 7	1003	423			A MC 221268
COMPLACENT PLACER NO. 8	1003	424			A MC 221269
COMPLACENT PLACER NO. 9	1003	425			A MC 221270
COMPLACENT PLACER NO. 10	1003	426			A MC 221271
COMPLACENT PLACER NO. 11	1003	427			A MC 221272
COMPLACENT PLACER NO. 12	1003	428			A MC 221273
COMPLACENT PLACER NO. 13	1003	429			A MC 221274
SUBLIME PLACER NO. 1	1003	394			A MC 221275
SUBLIME PLACER NO. 2	1003	396			A MC 221276
SUBLIME PLACER NO. 3	1003	398			A MC 221277
SUBLIME PLACER NO. 4	1003	400			A MC 221278
SUBLIME PLACER NO. 5	1003	402			A MC 221279
LEE PLACER NO. 1	1003	370			A MC 221280
LEE PLACER NO. 2	1003	372			A MC 221281
LEE PLACER NO. 3	1003	374			A MC 221282
LEE PLACER NO. 4	1003	376			A MC 221283
LEE PLACER NO. 5	1003	378			A MC 221284
LEE PLACER NO. 6	1003	380			A MC 221285
LEE PLACER NO. 7	1003	382			A MC 221286
LEE PLACER NO. 8	1003	384			A MC 221287
LEE PLACER NO. 9	1003	386			A MC 221288
LEE PLACER NO. 10	1003	388			A MC 221289
SALT SPRING PLACER NO. 1	1003	356			A MC 221290
YUCCA NO. 26	1028	934			A MC 225655
CYCLOPIC EXTENSION #8-1	1028	974			A MC 225684
CYCLOPIC EXTENSION #8-2	1028	976			A MC 225685
CYCLOPIC EXTENSION #8-3	1028	978			A MC 225686
CYCLOPIC EXTENSION #8-4	1028	980			A MC 225687
CYCLOPIC EXTENSION #8-5	1028	982			A MC 225688
CYCLOPIC EXTENSION #8-6	1028	984			A MC 225689
CYCLOPIC EXTENSION #8-7	1028	986			A MC 225690
CYCLOPIC EXTENSION #8-8	1028	988			A MC 225691

RECEIVED
B.L.M. AZ STATE OFFICE
NOV 18 1985
07.45 A.M.
PHOENIX, ARIZONA

EXHIBIT "A" CONTINUED

NAME OF CLAIM	ORIGINAL RECORDATION BOOK	ORIGINAL RECORDATION PAGE	AMENDED RECORDATION BOOK	AMENDED RECORDATION PAGE	BLM SERIAL NO.
CYCLOPIC EXTENSION #8-9	1028	990			A MC 225692
CYCLOPIC EXTENSION #8-10	1028	992			A MC 225693
CYCLOPIC EXTENSION #8-11	1028	994			A MC 225694
CYCLOPIC EXTENSION #8-12	1028	996			A MC 225695
CYCLOPIC EXTENSION #8-13	1028	998			A MC 225696
CYCLOPIC EXTENSION #8-14	1028	1000			A MC 225697
CYCLOPIC EXTENSION #8-15	1029	1			A MC 225698
CYCLOPIC EXTENSION #8-16	1029	3			A MC 225699
CYCLOPIC EXTENSION #8-17	1029	5			A MC 225700
CYCLOPIC EXTENSION #8-18	1029	7			A MC 225701
CYCLOPIC EXTENSION #8-19	1029	9			A MC 225702
CYCLOPIC EXTENSION #8-20	1029	11			A MC 225703
CYCLOPIC EXTENSION #8-21	1029	13			A MC 225704
CYCLOPIC EXTENSION #8-22	1029	15			A MC 225705
CYCLOPIC EXTENSION #8-23	1029	17			A MC 225706
CYCLOPIC EXTENSION #8-24	1029	19			A MC 225707
CYCLOPIC EXTENSION #8-25	1029	21			A MC 225708
CYCLOPIC EXTENSION #8-26	1029	23			A MC 225709
CYCLOPIC EXTENSION #8-27	1029	25			A MC 225710
CYCLOPIC EXTENSION #10-1	1029	27			A MC 225711
CYCLOPIC EXTENSION #10-2	1029	29			A MC 225712
CYCLOPIC EXTENSION #10-3	1029	31			A MC 225713
CYCLOPIC EXTENSION #10-4	1029	33			A MC 225714
CYCLOPIC EXTENSION #10-5	1029	35			A MC 225715
CYCLOPIC EXTENSION #10-6	1029	37			A MC 225716
CYCLOPIC EXTENSION #10-7	1029	39			A MC 225717
CYCLOPIC EXTENSION #10-8	1029	41			A MC 225718
CYCLOPIC EXTENSION #10-9	1029	43			A MC 225719
CYCLOPIC EXTENSION #10-10	1029	45			A MC 225720
CYCLOPIC EXTENSION #10-11	1029	47			A MC 225721
CYCLOPIC EXTENSION #10-12	1029	49			A MC 225722
CYCLOPIC EXTENSION #10-13	1029	51			A MC 225723
CYCLOPIC EXTENSION #10-14	1029	53			A MC 225724
CYCLOPIC EXTENSION #10-15	1029	55			A MC 225725
CYCLOPIC EXTENSION #10-16	1029	57			A MC 225726
CYCLOPIC EXTENSION #10-17	1029	59			A MC 225727
CYCLOPIC EXTENSION #10-18	1029	61			A MC 225728
CYCLOPIC EXTENSION #10-19	1029	63			A MC 225729
CYCLOPIC EXTENSION #10-20	1029	65			A MC 225730
CYCLOPIC EXTENSION #10-21	1029	67			A MC 225731
CYCLOPIC EXTENSION #10-22	1029	69			A MC 225732
CYCLOPIC EXTENSION #10-23	1029	71			A MC 225733
CYCLOPIC EXTENSION #10-24	1029	73			A MC 225734
CYCLOPIC EXTENSION #10-25	1029	75			A MC 225735
CYCLOPIC EXTENSION #10-26	1029	77			A MC 225736
CYCLOPIC EXTENSION #10-27	1029	79			A MC 225737
CYCLOPIC EXTENSION #14-1	1021	673			A MC 225738
CYCLOPIC EXTENSION #14-2	1021	675			A MC 225739
CYCLOPIC EXTENSION #14-3	1021	677			A MC 225740
CYCLOPIC EXTENSION #14-4	1021	679			A MC 225741
CYCLOPIC EXTENSION #14-5	1021	681			A MC 225742
CYCLOPIC EXTENSION #14-10	1021	683			A MC 225743
CYCLOPIC EXTENSION #14-11	1021	685			A MC 225744
CYCLOPIC EXTENSION #14-12	1021	687			A MC 225745
CYCLOPIC EXTENSION #14-13	1021	689			A MC 225746
CYCLOPIC EXTENSION #14-14	1021	691			A MC 225747
CYCLOPIC EXTENSION #14-15	1021	693			A MC 225748
CYCLOPIC EXTENSION #14-16	1021	695			A MC 225749
CYCLOPIC EXTENSION #14-17	1021	697			A MC 225750
CYCLOPIC EXTENSION #14-18	1021	699			A MC 225751
CYCLOPIC EXTENSION #14-19	1021	701			A MC 225752
CYCLOPIC EXTENSION #14-20	1021	703			A MC 225753
CYCLOPIC EXTENSION #14-21	1021	705			A MC 225754
CYCLOPIC EXTENSION #14-22	1021	707			A MC 225755
CYCLOPIC EXTENSION #14-23	1021	709			A MC 225756
CYCLOPIC EXTENSION #14-24	1021	711			A MC 225757

RECEIVED
B.L.M. AZ STATE OFFICE
NOV 18 1985
07:45 A.M.
PHOENIX, ARIZONA

EXHIBIT "A" CONTINUED

NAME OF CLAIM	ORIGINAL RECORDATION BOOK	ORIGINAL RECORDATION PAGE	AMENDED RECORDATION BOOK	AMENDED RECORDATION PAGE	BLM SERIAL NO.
CYCLOPIC EXTENSION #14-25	1021	713			A MC 225758
CYCLOPIC EXTENSION #14-26	1021	715			A MC 225759
CYCLOPIC EXTENSION #14-27	1021	717			A MC 225760
CYCLOPIC EXTENSION #14-28	1021	719			A MC 225761
CYCLOPIC EXTENSION #14-29	1021	721			A MC 225762
CYCLOPIC EXTENSION #14-30	1021	723			A MC 225763
CYCLOPIC EXTENSION #14-31	1021	725			A MC 225764
CYCLOPIC EXTENSION #14-32	1021	727			A MC 225765
CYCLOPIC EXTENSION #14-33	1021	728			A MC 225766
CYCLOPIC EXTENSION #14-34	1021	731			A MC 225767
CYCLOPIC EXTENSION #14-35	1021	733			A MC 225768
CYCLOPIC EXTENSION #14-36	1021	735			A MC 225769

RECEIVED
B.L.M. AZ STATE OFFICE
NOV 18 1985
07.45 A.M.
PHOENIX, ARIZONA

EXHIBIT "B"

SUMMARY REPORT

This report is filed in compliance with the requirements of Title 30, United States Code, Section 28-1 for the following six (6) contiguous unpatented lode and placer mining claims located in Section 28, Township 30 North, Range 17 West, G&SRM, Gold Basin Mining District, County of Mohave, State of Arizona, to-wit:

CLAIM NAME	YUMA COUNTY BOOK	PAGE	BLM SERIAL NO.
Sublime No. 1	1003	390	A MC 221215
Sublime No. 2	1003	392	A MC 221216
Sublime Placer No. 2	1003	396	A MC 221276
Sublime Placer No. 3	1003	398	A MC 221277
Sublime Placer No. 4	1003	400	A MC 221278
Sublime Placer No. 5	1003	402	A MC 221279

Maps hereto attached accurately reflect the location of the work in relation to the points of discovery and the boundaries of the claims.

The work was performed between February 1, 1985 and August 31, 1985 by James A. Matlock, a Cyprus Metals Company gelogist of 10 years experience, and Gregg D. Loptien, a geologist of 6 years experience.

The cost of this work exceeded $600.00 and consisted of surficial geologic mapping, and the acquisition and analysis of rock chip samples.

The basic findings of this study are as follows:

1. Significant anomalous trace elements are associated with a series of north trending quartz and quartz-feldspar veins; and

2. These veins may have potential for significant precious metal mineralization.

Respectively submitted,

James A. Matlock

James A. Matlock
Project Geologist

RECEIVED
B.L.M. AZ STATE OFFICE
NOV 18 1985
07.45 A.M.
PHOENIX, ARIZONA

EXHIBIT "B" Continued

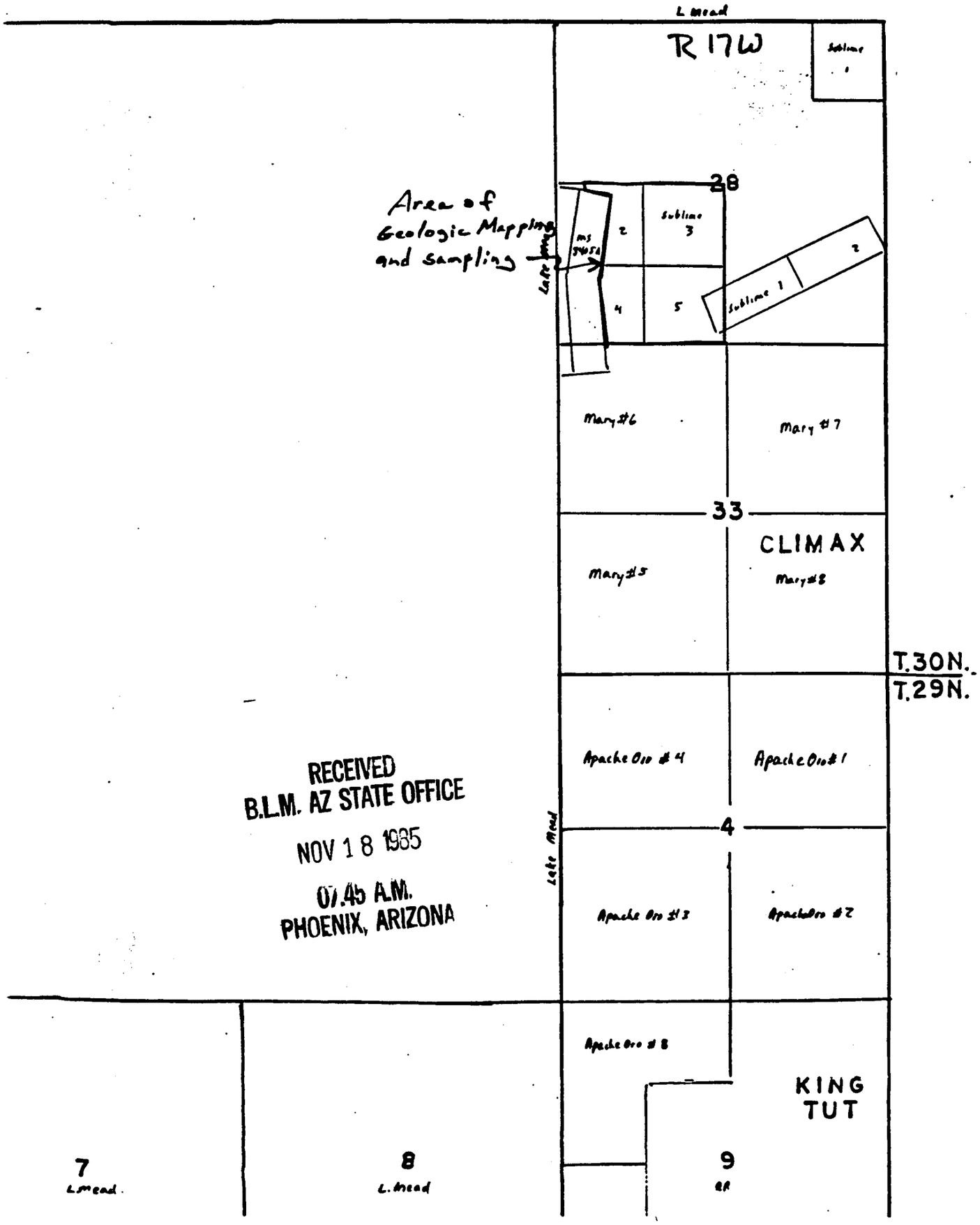

RECEIVED
B.L.M. AZ STATE OFFICE
NOV 18 1985
07.45 A.M.
PHOENIX, ARIZONA

EXHIBIT "C"

SUMMARY REPORT

This report is filed in compliance with the requirements of Title 30, United States Code, Section 28-1 for the following eight (8) contiguous unpatented placer mining claims located in Section 18, Township 28 North, Range 18 West, G&SRM, Gold Basin Mining District, County of Mohave, State of Arizona, to-wit:

CLAIM NAME	YUMA COUNTY BOOK	PAGE	BLM SERIAL NO.
Versatile Placer No. 1	1003	504	A MC 221230
Versatile Placer No. 2	1003	506	A MC 221231
Versatile Placer No. 3	1003	508	A MC 221232
Versatile Placer No. 4	1003	510	A MC 221233
Versatile Placer No. 5	1003	512	A MC 221234
Versatile Placer No. 6	1003	514	A MC 221235
Versatile Placer No. 7	1003	516	A MC 221236
Versatile Placer No. 8	1003	518	A MC 221237

Maps hereto attached accurately reflect the location of the work in relation to the points of discovery and the boundaries of the claims.

The work was performed between February 1, 1985 and August 31, 1985 by James A. Matlock, a Cyprus Metals Company gelogist of 10 years experience, and Gregg D. Loptien, a geologist of 6 years experience.

The cost of this work exceeded $800.00 and consisted of surficial geologic mapping, and the acquisition and analysis of rock chip samples.

The basic findings of this study are as follows:

1. Significant hydrothermal alteration and quartz veining are associated with the margins of a granitic intrusive body;

2. Significant anomalous trace elements occur in the quartz veining; and mineralization.

3. The altered-quartz veined area may have potential for significant precious metal mineralization.

Respectively submitted,

James A. Matlock

James A. Matlock
Project Geologist

RECEIVED
B.L.M. AZ STATE OFFICE
NOV 18 1985
07.45 A.M.
PHOENIX, ARIZONA

EXHIBIT "C" Continued

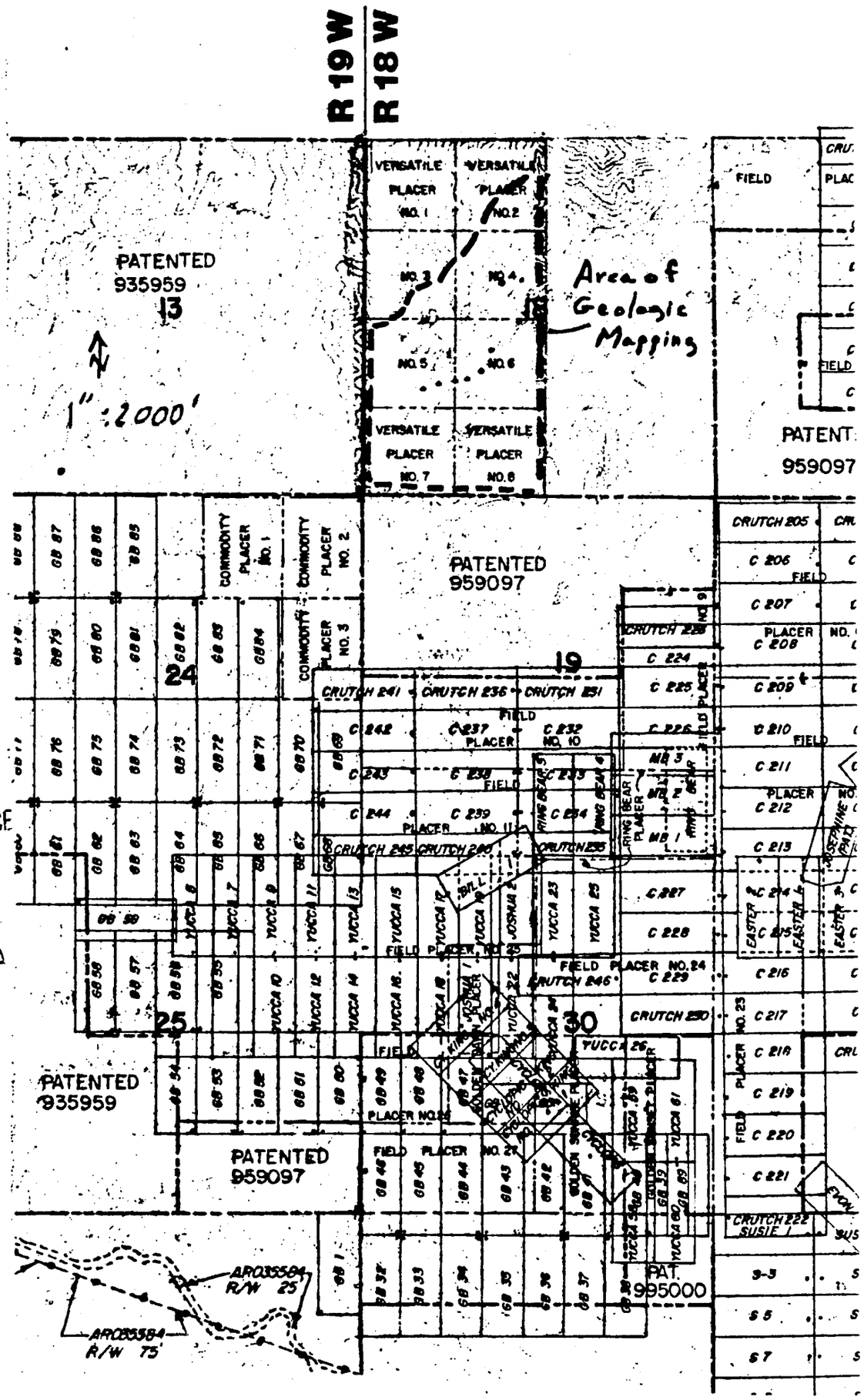

RECEIVED
B.L.M. AZ STATE OFFICE
NOV 18 1985
07:45 A.M.
PHOENIX, ARIZONA

EXHIBIT "D"

SUMMARY REPORT

This report is filed in compliance with the requirements of Title 30, United States Code, Section 28-1 for the following three (3) contiguous unpatented placer mining claims located in Section 24, Township 28 North, Range 19 West, G&SRM, Gold Basin Mining District, County of Mohave, State of Arizona, to-wit:

CLAIM NAME	YUMA COUNTY BOOK	PAGE	BLM SERIAL NO.
Commodity Placer No. 1	1003	456	A MC 221259
Commodity Placer No. 2	1003	458	A MC 221260
Commodity Placer No. 3	1003	460	A MC 221261

Maps hereto attached accurately reflect the location of the work in relation to the points of discovery and the boundaries of the claims.

The work was performed between February 1, 1985 and August 31, 1985 by James A. Matlock, a Cyprus Metals Company gelogist of 10 years experience, and Gregg D. Loptien, a geologist of 6 years experience.

The cost of this work exceeded $300.00 and consisted of surficial geologic mapping, and the acquisition and analysis of rock chip samples.

The basic findings of this study are as follows:

1. Significant hydrothermal alteration and quartz veining are associated with the margins of a granitic intrusive body;

2. Significant anomalous trace elements occur in the quartz veining; and mineralization.

3. The altered-quartz veined area may have potential for significant precious metal mineralization.

Respectively submitted,

James A. Matlock
Project Geologist

RECEIVED
B.L.M. AZ STATE OFFICE
NOV 18 1985
07.45 A.M.
PHOENIX, ARIZONA

EXHIBIT "D" Continued

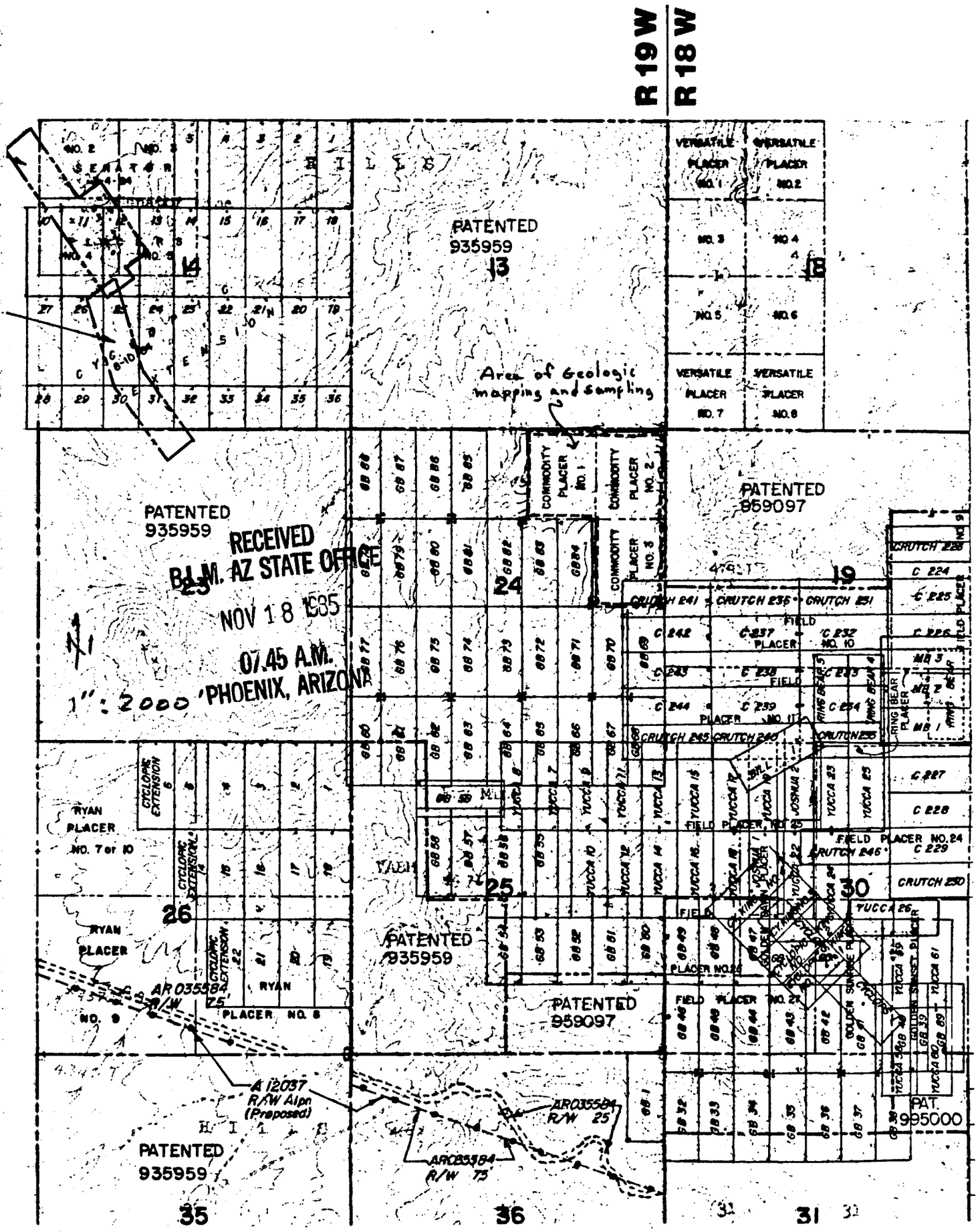

EXHIBIT "E"

SUMMARY REPORT

This report is filed in compliance with the requirements of Title 30, United States Code, Section 28-1 for the following eight (8) contiguous unpatented lode and placer mining claims located in Section 28, Township 28 North, Range 18 West, G&SRM, Gold Basin Mining District, County of Mohave, State of Arizona, to-wit:

CLAIM NAME	YUMA COUNTY BOOK	PAGE	BLM SERIAL NO.
Complacent Placer No. 1	1003	417	A MC 221262
Complacent No. 1	1003	404	A MC 221217
Complacent No. 2	1003	405	A MC 221218
Complacent No. 3	1003	406	A MC 221219
Complacent No. 4	1003	407	A MC 221220
Complacent No. 5	1003	408	A MC 221221
Complacent No. 6	1003	409	A MC 221222
Complacent No. 7	1003	410	A MC 221223

Maps hereto attached accurately reflect the location of the work in relation to the points of discovery and the boundaries of the claims.

The work was performed between February 1, 1985 and August 31, 1985 by James A. Matlock, a Cyprus Metals Company gelogist of 10 years experience, and Gregg D. Loptien, a geologist of 6 years experience.

The cost of this work exceeded $700.00 and consisted of surficial geologic mapping, and the acquisition and analysis of rock chip samples.

The basic findings of this study are as follows:

1. Anomalous trace elements are associated with high-angle quartz veins which cross-cut and locally becciate the enclosing gneisses; and

2. These quartz veins may have potential for significant precious metal mineralization.

Respectively submitted,

James A. Matlock
Project Geologist

RECEIVED
B.L.M. AZ STATE OFFICE
NOV 18 1985
07.45 A.M.
PHOENIX, ARIZONA

EXHIBIT "E"
Continued

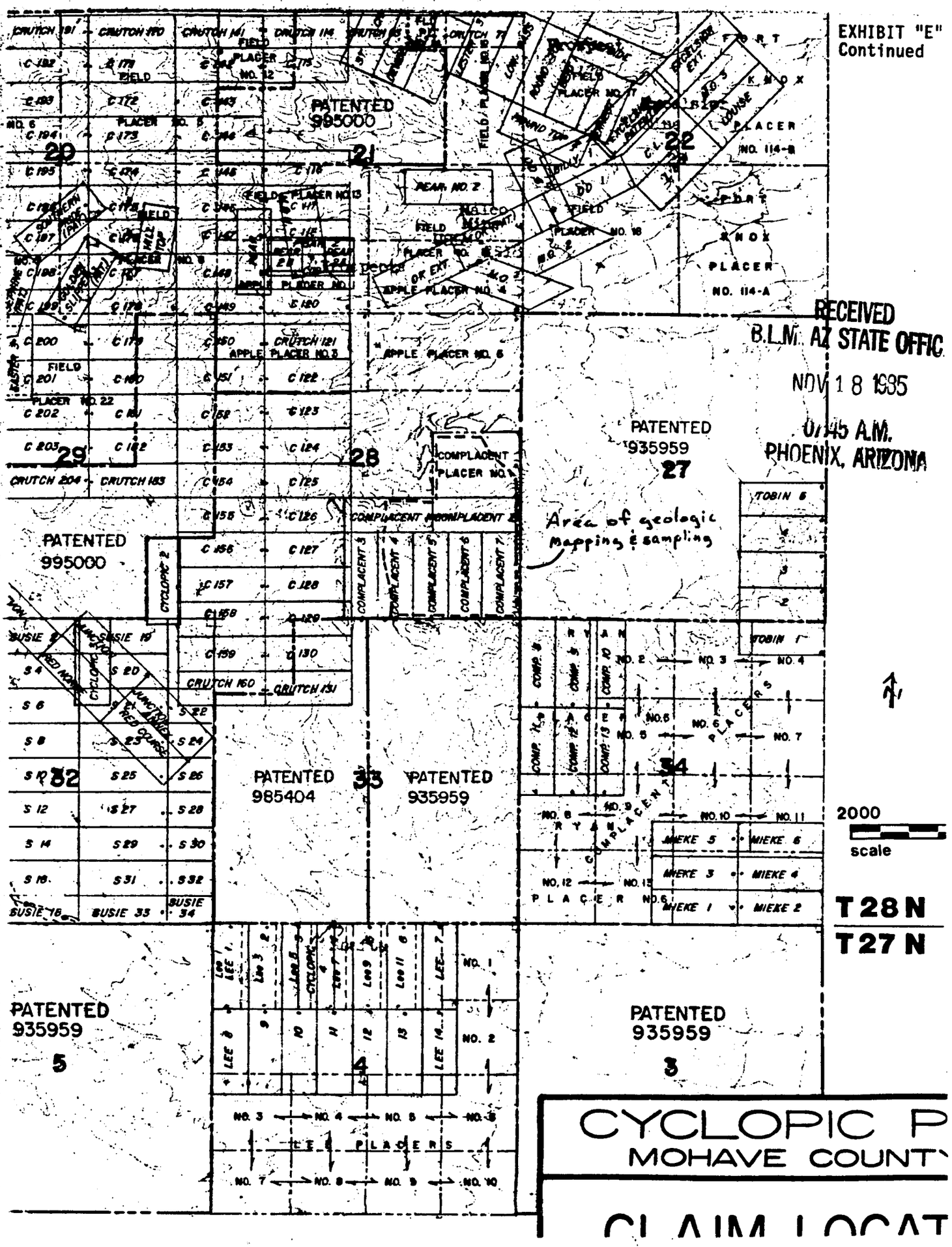

RECEIVED
B.L.M. AZ STATE OFFIC
NOV 1 8 1985
0145 A.M.
PHOENIX, ARIZONA

EXHIBIT "F"

SUMMARY REPORT

This report is filed in compliance with the requirements of Title 30, United States Code, Section 28-1 for the following eighteen (18) contiguous unpatented lode and placer mining claims located in Section 34, Township 28 North, Range 18 West, G&SRM, Gold Basin Mining District, County of Mohave, State of Arizona, to-wit:

CLAIM NAME	YUMA COUNTY BOOK	PAGE	BLM SERIAL NO.
Complacent No. 8	1003	411	A MC 221224
Complacent No. 9	1003	412	A MC 221225
Complacent No. 10	1003	413	A MC 221226
Complacent No. 11	1003	414	A MC 221227
Complacent No. 12	1003	415	A MC 221228
Complacent No. 13	1003	416	A MC 221229
Complacent Placer No. 2	1003	418	A MC 221263
Complacent Placer No. 3	1003	419	A MC 221264
Complacent Placer No. 4	1003	420	A MC 221265
Complacent Placer No. 5	1003	421	A MC 221266
Complacent Placer No. 6	1003	422	A MC 221267
Complacent Placer No. 7	1003	423	A MC 221268
Complacent Placer No. 8	1003	424	A MC 221269
Complacent Placer No. 9	1003	425	A MC 221270
Complacent Placer No. 10	1003	426	A MC 221271
Complacent Placer No. 11	1003	427	A MC 221272
Complacent Placer No. 12	1003	428	A MC 221273
Complacent Placer No. 13	1003	429	A MC 221274

Maps hereto attached accurately reflect the location of the work in relation to the points of discovery and the boundaries of the claims.

The work was performed between February 1, 1985 and August 31, 1985 by James A. Matlock, a Cyprus Metals Company gelogist of 10 years experience, and Gregg D. Loptien, a geologist of 6 years experience.

The cost of this work exceeded $1,800.00 and consisted of surficial geologic mapping, and the acquisition and analysis of rock chip samples.

The basic findings of this study are as follows:

1. Significant hydrothermal alteration and anomalous trace elements are associated with north-trending high angle quartz and quartz-pegmatite veins; and

2. These veins may have potential for significant precious metal mineralization.

Respectively submitted,

James A. Matlock

James A. Matlock
Project Geologist

RECEIVED
B.L.M. AZ STATE OFFICE
NOV 18 1985
07.45 A.M.
PHOENIX, ARIZONA

EXHIBIT "F"
Continued

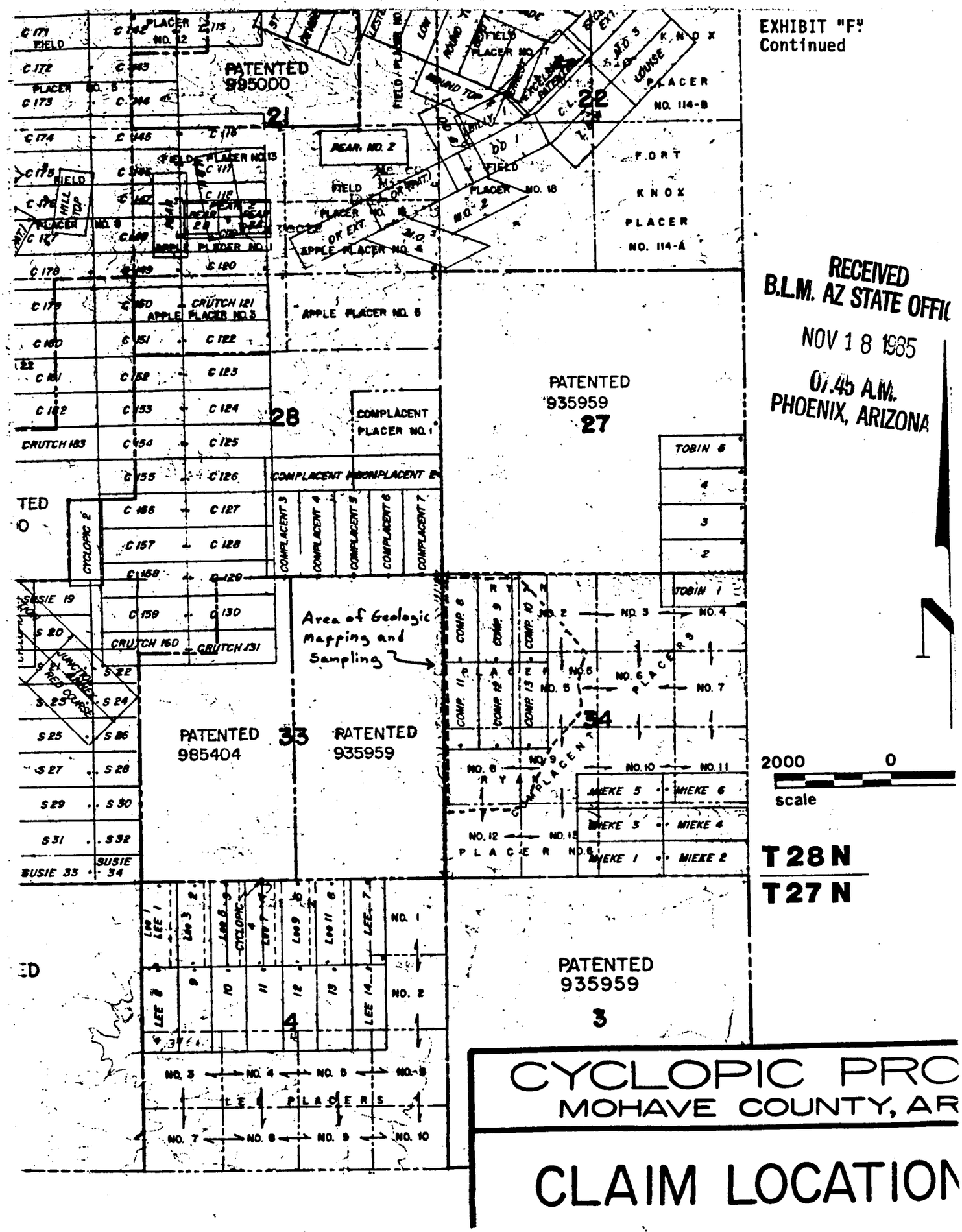

RECEIVED
B.L.M. AZ STATE OFFIC
NOV 1 8 1985
07.45 A.M.
PHOENIX, ARIZONA

CYCLOPIC PRO
MOHAVE COUNTY, AR

CLAIM LOCATION

EXHIBIT "G"

SUMMARY REPORT

This report is filed in compliance with the requirements of Title 30, United States Code, Section 28-1 for the following ten (10) contiguous unpatented placer mining claims located in Section 4, Township 27 North, Range 18 West, G&SRM, Gold Basin Mining District, County of Mohave, State of Arizona, to-wit:

CLAIM NAME	YUMA COUNTY BOOK	PAGE	BLM SERIAL NO.
Lee Placer No. 1	1003	370	A MC 221280
Lee Placer No. 2	1003	372	A MC 221281
Lee Placer No. 3	1003	374	A MC 221282
Lee Placer No. 4	1003	376	A MC 221283
Lee Placer No. 5	1003	378	A MC 221284
Lee Placer No. 6	1003	380	A MC 221285
Lee Placer No. 7	1003	382	A MC 221286
Lee Placer No. 8	1003	384	A MC 221287
Lee Placer No. 9	1003	386	A MC 221288
Lee Placer No. 10	1003	388	A MC 221289

Maps hereto attached accurately reflect the location of the work in relation to the points of discovery and the boundaries of the claims.

The work was performed between February 1, 1985 and August 31, 1985 by James A. Matlock, a Cyprus Metals Company gelogist of 10 years experience, and Gregg D. Loptien, a geologist of 6 years experience.

The cost of this work exceeded $1,000.00 and consisted of surficial geologic mapping.

The basic findings of this study are as follows:

1. Hydrothermal alteration with a north-trending zone of quartz veins carrying significant gold mineralization trends beneath the pediment covering the claims; and

2. The significant gold mineralization may continue across the claims.

Respectively submitted,

James A. Matlock

James A. Matlock
Project Geologist

RECEIVED
B.L.M. AZ STATE OFFICE

NOV 18 1985

07.45 A.M.
PHOENIX, ARIZONA

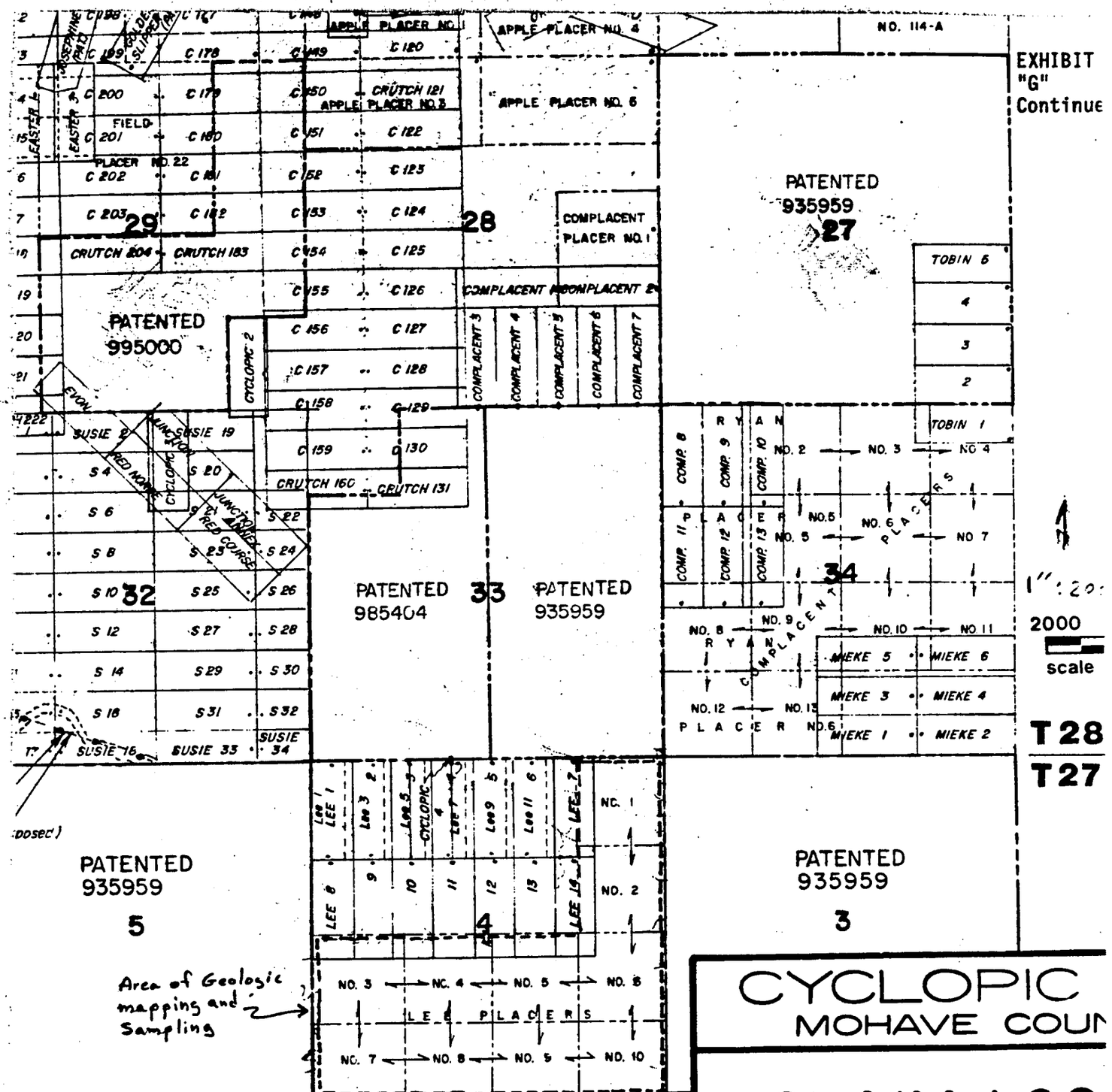

CYCLOPIC
MOHAVE COUN

CLAIM LOC

RECEIVED
B.L.M. AZ STATE OFFICE
NOV 18 1985
07.45 A.M.
PHOENIX, ARIZONA

DRAWN BY:	DATE:	CHEC
GRAPHICS FOR ENERGY	3/85	

EXHIBIT "H"

SUMMARY REPORT

This report is filed in compliance with the requirements of Title 30, United States Code, Section 28-1 for the following unpatented placer mining claim located in Section 14, Township 29 North, Range 19 West, G&SRM, Gold Basin Mining District, County of Mohave, State of Arizona, to-wit:

CLAIM NAME	YUMA COUNTY BOOK	PAGE	BLM SERIAL NO.
Salt Springs Placer No. 1	1003	356	A MC 221290

Maps hereto attached accurately reflect the location of the work in relation to the points of discovery and the boundaries of the claims.

The work was performed between February 1, 1985 and August 31, 1985 by James A. Matlock, a Cyprus Metals Company gelogist of 10 years experience, and Gregg D. Loptien, a geologist of 6 years experience.

The cost of this work exceeded $100.00 and consisted of the acquisition and analysis of rock chip samples.

The basic findings of this study are as follows:

1. Anomalous trace elements are associated with quartz-pegmatite veins; and

2. These veins may have potential for previous metal mineralization.

Respectively submitted,

James A. Matlock

James A. Matlock
Project Geologist

RECEIVED
B.L.M. AZ STATE OFFICE

NOV 18 1985

07:45 A.M.
PHOENIX, ARIZONA

EXHIBIT "H" Continued

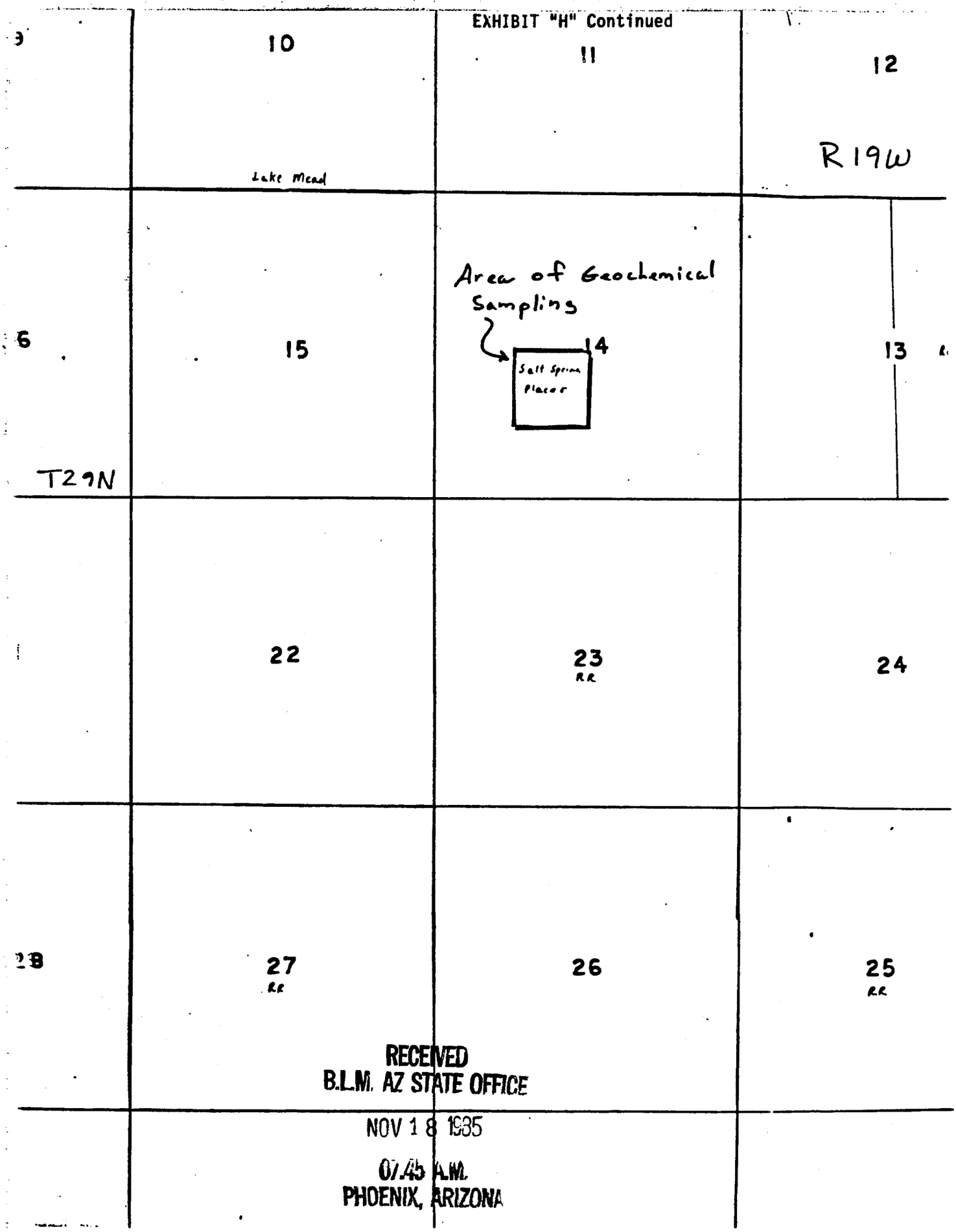

RECEIVED
B.L.M. AZ STATE OFFICE
NOV 18 1985
07:45 A.M.
PHOENIX, ARIZONA

EXHIBIT "I"

SUMMARY REPORT

This report is filed in compliance with the requirements of Title 30, United States Code, Section 28-1 for the following thirty-two (32) contiguous unpatented lode mining claims located in Section 14, Township 29 North, Range 19 West, G&SRM, Gold Basin Mining District, County of Mohave, State of Arizona, to-wit:

CLAIM NAME	YUMA COUNTY BOOK	PAGE	BLM SERIAL NO.
Cyclopic Extension #14-1	1021	673	A MC 225738
Cyclopic Extension #14-2	1021	675	A MC 225739
Cyclopic Extension #14-3	1021	677	A MC 225740
Cyclopic Extension #14-4	1021	679	A MC 225741
Cyclopic Extension #14-5	1021	681	A MC 225742
Cyclopic Extension #14-10	1021	683	A MC 225743
Cyclopic Extension #14-11	1021	685	A MC 225744
Cyclopic Extension #14-12	1021	687	A MC 225745
Cyclopic Extension #14-13	1021	689	A MC 225746
Cyclopic Extension #14-14	1021	691	A MC 225747
Cyclopic Extension #14-15	1021	693	A MC 225748
Cyclopic Extension #14-16	1021	695	A MC 225749
Cyclopic Extension #14-17	1021	697	A MC 225750
Cyclopic Extension #14-18	1021	699	A MC 225751
Cyclopic Extension #14-19	1021	701	A MC 225752
Cyclopic Extension #14-20	1021	703	A MC 225753
Cyclopic Extension #14-21	1021	705	A MC 225754
Cyclopic Extension #14-22	1021	707	A MC 225755
Cyclopic Extension #14-23	1021	709	A MC 225756
Cyclopic Extension #14-24	1021	711	A MC 225757
Cyclopic Extension #14-25	1021	713	A MC 225758
Cyclopic Extension #14-26	1021	715	A MC 225759
Cyclopic Extension #14-27	1021	717	A MC 225760
Cyclopic Extension #14-28	1021	719	A MC 225761
Cyclopic Extension #14-29	1021	721	A MC 225762
Cyclopic Extension #14-30	1021	723	A MC 225763
Cyclopic Extension #14-31	1021	725	A MC 225764
Cyclopic Extension #14-32	1021	727	A MC 225765
Cyclopic Extension #14-33	1021	728	A MC 225766
Cyclopic Extension #14-34	1021	731	A MC 225767
Cyclopic Extension #14-35	1021	733	A MC 225768
Cyclopic Extension #14-36	1021	735	A MC 225769

Maps hereto attached accurately reflect the location of the work in relation to the points of discovery and the boundaries of the claims.

The work was performed between February 1, 1985 and August 31, 1985 by James A. Matlock, a Cyprus Metals Company gelogist of 10 years experience, and Gregg D. Loptien, a geologist of 6 years experience.

RECEIVED
B.L.M. AZ STATE OFFICE

NOV 18 1985

07.45 A.M.
PHOENIX, ARIZONA

The cost of this work exceeded $3,200.00 and consisted of surficial geologic mapping, and the acquisition and analysis of rock chip samples.

The basic findings of this study are as follows:

1. Significant anomalous trace elements are associated with a 70-foot wide low-angle fault zone trending North 40 degrees West; and

2. This structure may have potential for significant precious metal mineralization.

Respectively submitted,

James A. Matlock
Project Geologist

RECEIVED
B.L.M. AZ STATE OFFICE
NOV 18 1985
07.45 A.M.
PHOENIX, ARIZONA

EXHIBIT "I" Continued

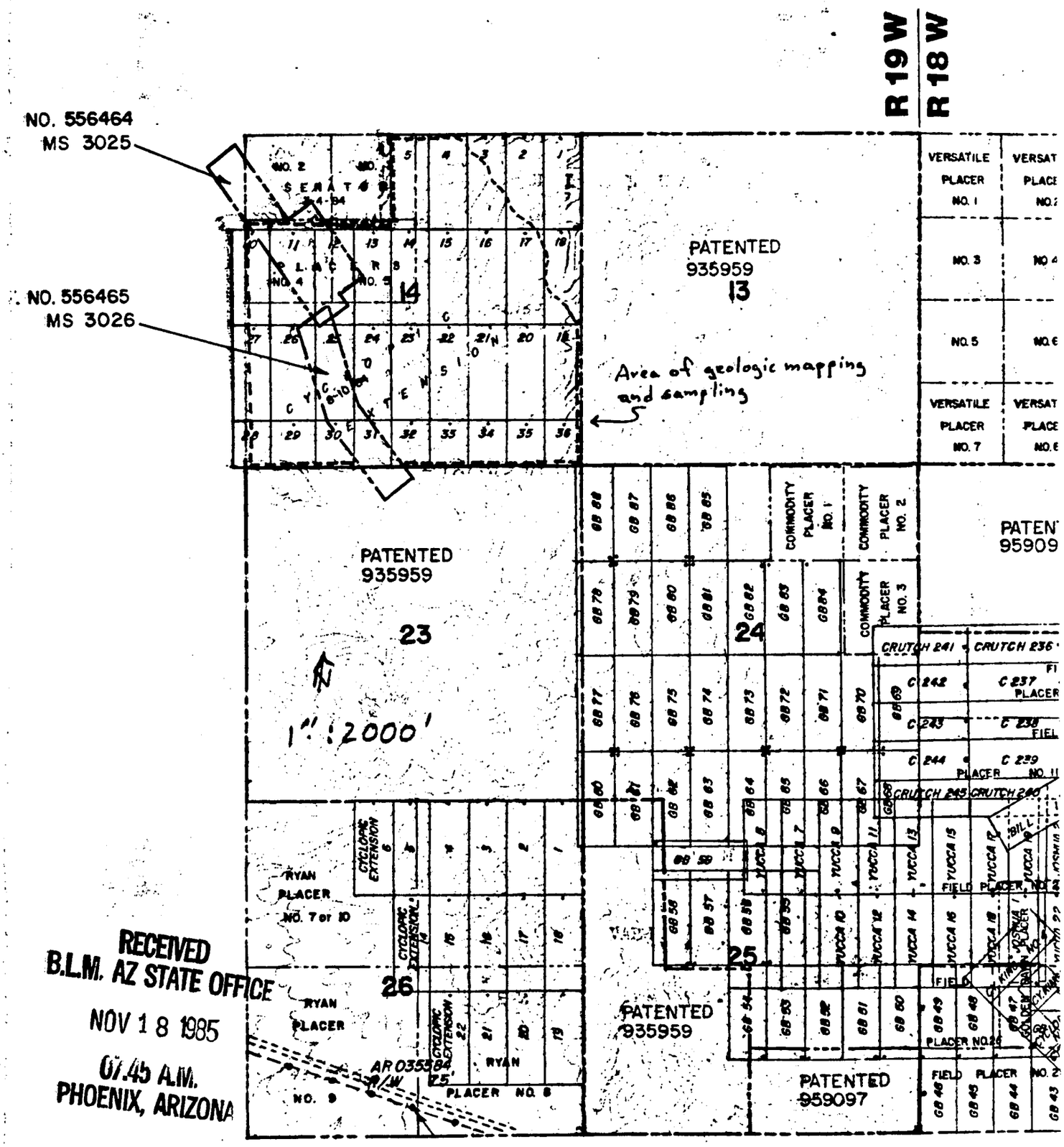

RECEIVED
B.L.M. AZ STATE OFFICE
NOV 18 1985
07.45 A.M.
PHOENIX, ARIZONA

EXHIBIT "J"

SUMMARY REPORT

This report is filed in compliance with the requirements of Title 30, United States Code, Section 28-1 for the following twenty-seven (27) contiguous unpatented lode mining claims located in Section 8, Township 27 North, Range 18 West, G&SRM, Gold Basin Mining District, County of Mohave, State of Arizona, to-wit:

CLAIM NAME	YUMA COUNTY BOOK	PAGE	BLM SERIAL NO.
Cyclopic Extension #8-1	1028	974	A MC 225684
Cyclopic Extension #8-2	1028	976	A MC 225685
Cyclopic Extension #8-3	1028	978	A MC 225686
Cyclopic Extension #8-4	1028	980	A MC 225687
Cyclopic Extension #8-5	1028	982	A MC 225688
Cyclopic Extension #8-6	1028	984	A MC 225689
Cyclopic Extension #8-7	1028	986	A MC 225690
Cyclopic Extension #8-8	1028	988	A MC 225691
Cyclopic Extension #8-9	1028	990	A MC 225692
Cyclopic Extension #8-10	1028	992	A MC 225693
Cyclopic Extension #8-11	1028	994	A MC 225694
Cyclopic Extension #8-12	1028	996	A MC 225695
Cyclopic Extension #8-13	1028	998	A MC 225696
Cyclopic Extension #8-14	1028	1000	A MC 225697
Cyclopic Extension #8-15	1029	1	A MC 225698
Cyclopic Extension #8-16	1029	3	A MC 225699
Cyclopic Extension #8-17	1029	5	A MC 225700
Cyclopic Extension #8-18	1029	7	A MC 225701
Cyclopic Extension #8-19	1029	9	A MC 225702
Cyclopic Extension #8-20	1029	11	A MC 225703
Cyclopic Extension #8-21	1029	13	A MC 225704
Cyclopic Extension #8-22	1029	15	A MC 225705
Cyclopic Extension #8-23	1029	17	A MC 225706
Cyclopic Extension #8-24	1029	19	A MC 225707
Cyclopic Extension #8-25	1029	21	A MC 225708
Cyclopic Extension #8-26	1029	23	A MC 225709
Cyclopic Extension #8-27	1029	25	A MC 225710

Maps hereto attached accurately reflect the location of the work in relation to the points of discovery and the boundaries of the claims.

The work was performed between February 1, 1985 and August 31, 1985 by James A. Matlock, a Cyprus Metals Company gelogist of 10 years experience, and Gregg D. Loptien, a geologist of 6 years experience.

The cost of this work exceeded $2,700.00 and consisted of surficial geologic mapping, and the acquisition and analysis of rock chip samples.

RECEIVED
B.L.M. AZ STATE OFFICE
NOV 18 1985
07.45 A.M.
PHOENIX, ARIZONA

The basic findings of this study are as follows:

1. Significant anomalous trace elements are associated with an area of hydrothermal alteration and iron staining; and

2. This structure may have potential for significant precious metal mineralization.

Respectively submitted,

James A. Matlock

James A. Matlock
Project Geologist

RECEIVED
B.L.M. AZ STATE OFFICE
NOV 1 8 1995
07.45 A.M.
PHOENIX, ARIZONA

EXHIBIT "J" Continued

R 18 W

N

T 27 N

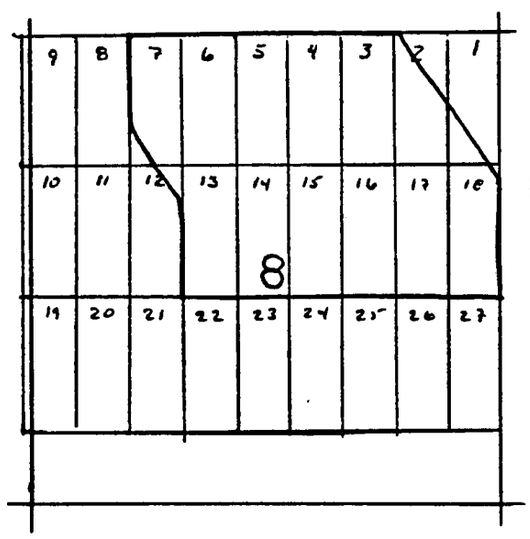

Area of Geologic Mapping and Sampling (Cyclopic Extension 8-through 8-27)

RECEIVED
B.L.M. AZ STATE OFFICE
NOV 18 1985
07.45 A.M.
PHOENIX, ARIZONA

EXHIBIT "K"

SUMMARY REPORT

This report is filed in compliance with the requirements of Title 30, United States Code, Section 28-1 for the following unpatented placer mining claim located in Section 28, Township 30 North, Range 17 West, G&SRM, Gold Basin Mining District, County of Mohave, State of Arizona, to-wit:

CLAIM NAME	YUMA COUNTY BOOK	PAGE	BLM SERIAL NO.
Sublime Placer No. 1	1003	394	A MC 221275

Maps hereto attached accurately reflect the location of the work in relation to the points of discovery and the boundaries of the claims.

The work was performed between February 1, 1985 and August 31, 1985 by James A. Matlock, a Cyprus Metals Company gelogist of 10 years experience, and Gregg D. Loptien, a geologist of 6 years experience.

The cost of this work exceeded $100.00 and consisted of the acquisition and analysis of rock chip samples.

The basic findings of this study are as follows:

1. Significant anomalous trace elements are associated with a series of north trending quartz and quartz-feldspar veins; and

2. These veins may have potential for significant precious metal mineralization.

Respectively submitted,

James A Matlock

James A. Matlock
Project Geologist

RECEIVED
B.L.M. AZ STATE OFFICE
NOV 18 1985
07.45 A.M.
PHOENIX, ARIZONA

EXHIBIT "K" Continued

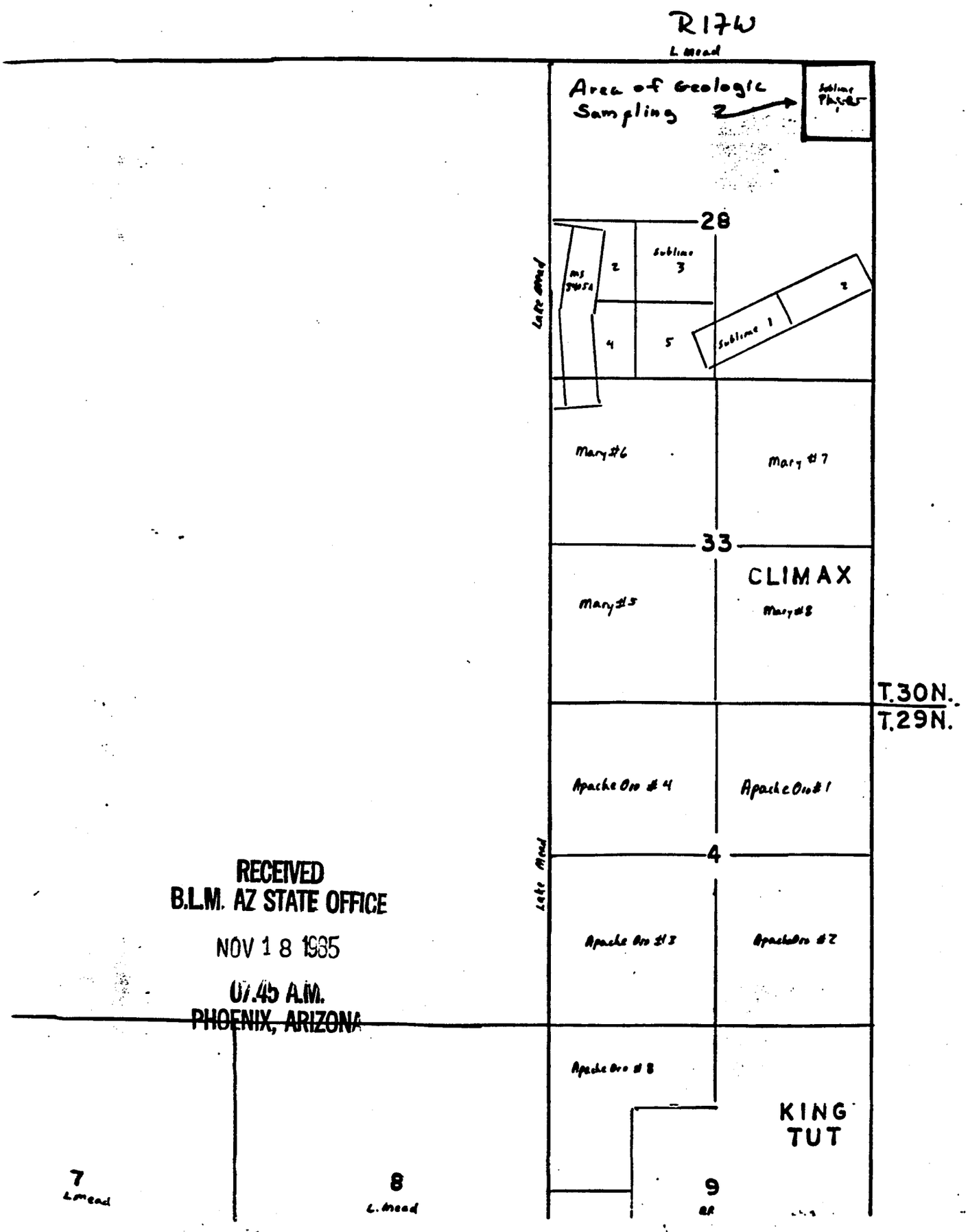

RECEIVED
B.L.M. AZ STATE OFFICE
NOV 18 1985
07.45 A.M.
PHOENIX, ARIZONA

NOTICE!!

These documents have been scanned!

Do not place un-scanned documents beneath this notice!

Do not remove this notice from this file!

GPO Jacket No. 560-102
Print Order 61540
Rise Business Services, LLC
Job=AZ15 8/2/2019

Box Number= AZ15209

Claim Begin-End: AMC225655-AMC225803

5 **Miscellaneous**

AZ15209-8 AMC211542-AMC225655

NO DOCUMENTS FOUND

NO DOCUMENTS FOUND
NO DOCUMENTS FOUND

NOTICE!!

These documents have been scanned!

Do not place un-scanned documents beneath this notice!

Do not remove this notice from this file!

GPO Jacket No. 560-102
Print Order 61540
Rise Business Services, LLC
Job=AZ15 8/2/2019

Box Number= AZ15209

Claim Begin-End: AMC225655-AMC225803

6 **Location Notices-Amendments and Supporting Documents**

AZ15209-8 AMC211542-AMC225655

STATE OF ARIZONA, } ss.
County of _____

I hereby certify that the within instrument was filed and recorded | Fee No.

In Docket No. _____, Page _____

Fee # 84-21075 INDEXED MINES INDEXED SURVEYS PROOFED MICROFILMED

Recorded in Official Records of Mohave County, Arizona
JUN 11 1984 10 40 AM
Joan McCall, Recorder

$500 1 of 2

When recorded mail to:
James R. Robinson
822 So Race
Denver, CO 80209

NOTICE OF MINING CLAIM LOCATION

1. [X] Location [ ] Amendment [ ] Relocation
2. [ ] Placer [X] Lode [ ] Millsite [ ] Tunnelsite
3. The name and address of the Locator is
   Cyclopic Joint Venture (Name)
   822 So. Race (Address)
   Denver, Colorado 80209 (City, State, Zip)
4. The name of the claim is Yucca 26
5. The date of the location is 6-3-84
6. The claim is 1500 feet long and 600 feet wide. The distance from the Location monument to each end of the claim is 2 feet in a W direction and 1498 feet in a ~~NE~~ E direction.
7. The general course of the claim is from the E to the W.
8. The location of the claim is in Section 30, Township 28N, Range 18W G&SRB&M, Gold Basin Mining District, Mohave County, Arizona.
9. If amending or relocating, the previous claim name was _____ recorded in Docket _____, Book _____, _____ Mining District, _____ County, Arizona.
10. The location of the claim with reference to a natural object or permanent monument is
    1500' E-NE of the Cyclopic site

RECEIVED
B.L.M. AZ STATE OFFICE
AUG 10 1984
07.45 A.M.
PHOENIX, ARIZONA

Date 6-3-84

BOOK 1028 PAGE 934

Signature

MAP OF MINING CLAIM LOCATION

1. The name of the claim is Yucca 26

2. The NE corner of the claim is 500 feet in a W direction to a survey monument or permanent natural object described as NE COR SEC. 30, T. 28N, R. 18W

3. The type of location monument is 2x2" wood stake

   The type of corner and end monuments are 2x2" wood stakes

4. The bearing and distance between the corners of the claim are beginning at the NE corner of the claim, 600 feet in a S direction to the SE corner, then 1500 feet in a W direction to the SW corner, then 600 feet in a N direction to the NW corner, then 1500 feet in a E direction to the point of beginning.

MAP

One inch = One thousand feet

North Arrow

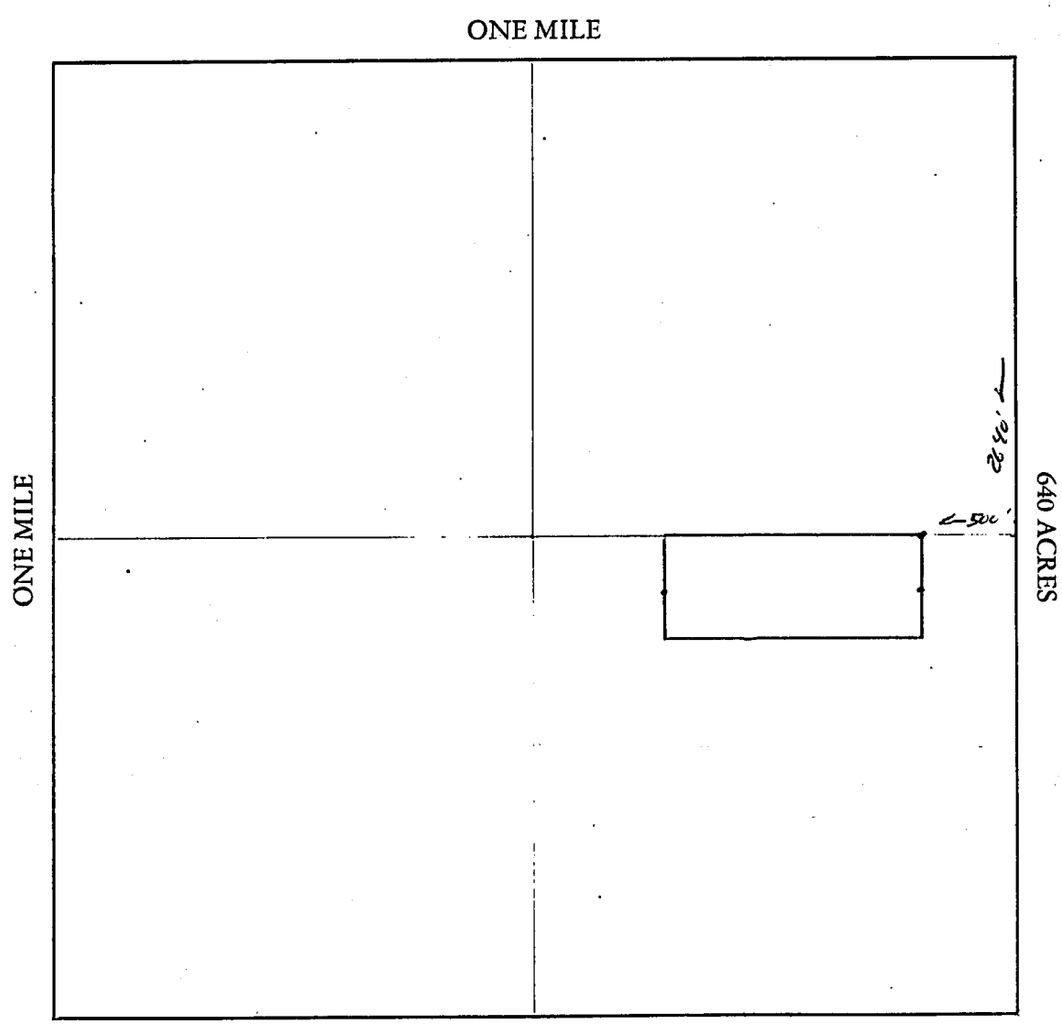

Section 30 Range 18W Township 28N G&SRB&M

Date 6-3-84

Signature

BOOK 1028 PAGE 935

E

STATE OF ARIZONA, } ss. I hereby certify that the
County of _____
In Docket No. _____, Page _____

When recorded mail to:

Fee # 84-17531
Recorded in Official Records
of Mohave County, Arizona
MAY 15 1984 -2 40 PM
Joan McCall, Recorder
$ 500 1 of 2

INDEXED MINES
INDEXED SURVEYS
PROOFED
MICROFILMED

NOTICE OF MINING CLAIM LOCATION

1. ☒ Location ☐ Amendment ☐ Relocation
2. ☐ Placer ☒ Lode ☐ Millsite ☐ Tunnelsite
3. The name and address of the Locator is

Cyclopic Joint Venture
Name

Ret

822 So. Race
Address

Denver Colorado 80209
City State Zip

4. The name of the claim is Cyclopic Extension 6-1
5. The date of the location is 5-12-84
6. The claim is 1500 feet long and 600 feet wide. The distance from the Location monument to each end of the claim is 1498 feet in a S direction and 2 feet in a N direction.
7. The general course of the claim is from the N to the S.
8. The location of the claim is in Section 6, Township 27N, Range 18W G&SRB&M, Gold Basin Mining District, Mohave County, Arizona.
9. If amending or relocating, the previous claim name was _____ recorded in Docket _____, Book _____, _____ Mining District, _____ County, Arizona.
10. The location of the claim with reference to a natural object or permanent monument is 8500' S-SE of the Cyclopic Site

RECEIVED
B.L.M. AZ STATE OFFICE
AUG 10 1984
07.45 A.M.
PHOENIX, ARIZONA

Date 5-12-84

Signature

BOOK 1021 PAGE 587

1 HC 225656

Forms Inc., • P.O. Box 1109 • La Jolla, CA 92038 • US-800-854-1080 • CA-800-542-6232 / Form 39

MAP OF MINING CLAIM LOCATION

1. The name of the claim is Cyclopic Extension 6-1
2. The NE corner of the claim is 0 feet in a 6 direction to a survey monument or permanent natural object described as NE cor. Sec. 6, T. 27N, R 18W
3. The type of location monument is 2x2" wood post
   The type of corner and end monuments are 2x2" wood posts
4. The bearing and distance between the corners of the claim are beginning at the NW corner of the claim, 600 feet in a E direction to the NE corner, then 1500 feet in a S direction to the SE corner, then 600 feet in a W direction to the SW corner, then 1500 feet in a N direction to the point of beginning.

MAP

One inch = One thousand feet

North Arrow

ONE MILE

ONE MILE

640 ACRES

9	8	7	6	5	4	3	2	1
10	11	12	13	14	15	16	17	18
27	26	25	24	23	22	21	20	19
28	29	30	31	32	33	34	35	36

Section 6 Range 18W Township 28N G&SRB&M

Date 5-12-84

BOOK 1021 PAGE 588

Signature

E

STATE OF ARIZONA, } ss.
County of _____

I hereby certify that the within instrument was _____ and recorded _____ Fee No. _____

In Docket No. _____, Page _____

When recorded mail to:

INDEXED SURVEYS
INDEXED MINES
PROOFED
MICROFILMED

Fee # 84-17532

Recorded in Official Records
of Mohave County, Arizona
MAY 15 1984 -2 40 PM
Joan McCall, Recorder

$ 5.00

1 of 2

RECORDER SEAL MOHAVE COUNTY ARIZONA 1864

NOTICE OF MINING CLAIM LOCATION

1. [X] Location [ ] Amendment [ ] Relocation
2. [ ] Placer [X] Lode [ ] Millsite [ ] Tunnelsite
3. The name and address of the Locator is

Cyclopic Joint Venture
Name

822 So. Race
Address

Denver Colorado 80209
City State Zip

4. The name of the claim is Cyclopic Extension 6-2
5. The date of the location is 5-12-84
6. The claim is 1500 feet long and 600 feet wide. The distance from the Location monument to each end of the claim is 1498 feet in a S direction and 2 feet in a N direction.
7. The general course of the claim is from the N to the S.
8. The location of the claim is in Section 6, Township 27N, Range 18W G&SRB&M, Gold Basin Mining District, Mohave County, Arizona.
9. If amending or relocating, the previous claim name was _____ recorded in Docket _____, Book _____, _____ Mining District, _____ County, Arizona.
10. The location of the claim with reference to a natural object or permanent monument is 8500' S-SE of the Cyclopic Site

RECEIVED
B.L.M. AZ STATE OFFICE
AUG 10 1984
07.45 A.M.
PHOENIX, ARIZONA

Date 5-12-84

Signature

BOOK 1021 PAGE 589

A MC 225657

Forms Inc., • P.O. Box 1109 • La Jolla, CA 92038 • US-800-854-1080 • CA-800-542-6232 / Form 39

MAP OF MINING CLAIM LOCATION

1. The name of the claim is Cyclopic Extension 6-2
2. The NE corner of the claim is 600 feet in a W direction to a survey monument or permanent natural object described as NE COR SEC. 6, T. 27N, R. 18W
3. The type of location monument is 2x2" wood post
   The type of corner and end monuments are 2x2" wood posts
4. The bearing and distance between the corners of the claim are beginning at the NW corner of the claim, 600 feet in a E direction to the NE corner, then 1500 feet in a S direction to the SE corner, then 600 feet in a W direction to the SW corner, then 1500 feet in a N direction to the point of beginning.

MAP

One inch = One thousand feet

North Arrow

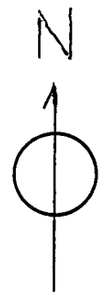

ONE MILE

ONE MILE

640 ACRES

9	8	7	6	5	4	3	2	1
10	11	12	13	14	15	16	17	18
27	26	25	24	23	22	21	20	19
28	29	30	31	32	33	34	35	36

Section 6 Range 18W Township 27N G&SRB&M

Date 5-12-84

BOOK 1021 PAGE 590

Signature

E

STATE OF ARIZONA, } ss.
County of _____

I hereby certify that the _____

In Docket No. _____, Page _____

INDEXED SURVEYS
INDEXED MINES
PROOFED
MICROFILMED

Fee # 84-17533

Recorded in Official Records
of Mohave County, Arizona
MAY 15 1984 -2 40 PM
Joan McCall, Recorder

$ 5.00

1 of 2

When recorded mail to:

NOTICE OF MINING CLAIM LOCATION

1. [X] Location [ ] Amendment [ ] Relocation
2. [ ] Placer [X] Lode [ ] Millsite [ ] Tunnelsite
3. The name and address of the Locator is

Cyclopic Joint Venture
Name

822 So. Race
Address

Denver — Colorado — 80209
City — State — Zip

4. The name of the claim is Cyclopic Extension 6-3
5. The date of the location is 5-12-84
6. The claim is 1500 feet long and 600 feet wide. The distance from the Location monument to each end of the claim is 1498 feet in a S direction and 2 feet in a N direction.
7. The general course of the claim is from the N to the S.
8. The location of the claim is in Section 6, Township 27N, Range 18W G&SRB&M, Gold Basin Mining District, Mohave County, Arizona.
9. If amending or relocating, the previous claim name was _____ recorded in Docket _____, Book _____, _____ Mining District, _____ County, Arizona.
10. The location of the claim with reference to a natural object or permanent monument is 8500' S of the Cyclopic Site

RECEIVED
B.L.M. AZ STATE OFFICE
AUG 10 1984
07.45 A.M.
PHOENIX, ARIZONA

Date 5-12-84

Signature

BOOK 1021 PAGE 591

AHL 225658

MAP OF MINING CLAIM LOCATION

1. The name of the claim is Cyclopic Extension 6-3
2. The NE corner of the claim is 1200 feet in a W direction to a survey monument or permanent natural object described as NE Cor. Sec. 6, T. 27N, R. 18W
3. The type of location monument is 2x2" wood post
   The type of corner and end monuments are 2x2" wood posts
4. The bearing and distance between the corners of the claim are beginning at the NW corner of the claim, 600 feet in a E direction to the NE corner, then 1500 feet in a S direction to the SE corner, then 600 feet in a W direction to the SW corner, then 1500 feet in a N direction to the point of beginning.

MAP

One inch = One thousand feet

North Arrow

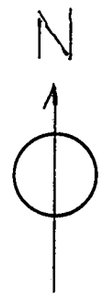

ONE MILE

ONE MILE

640 ACRES

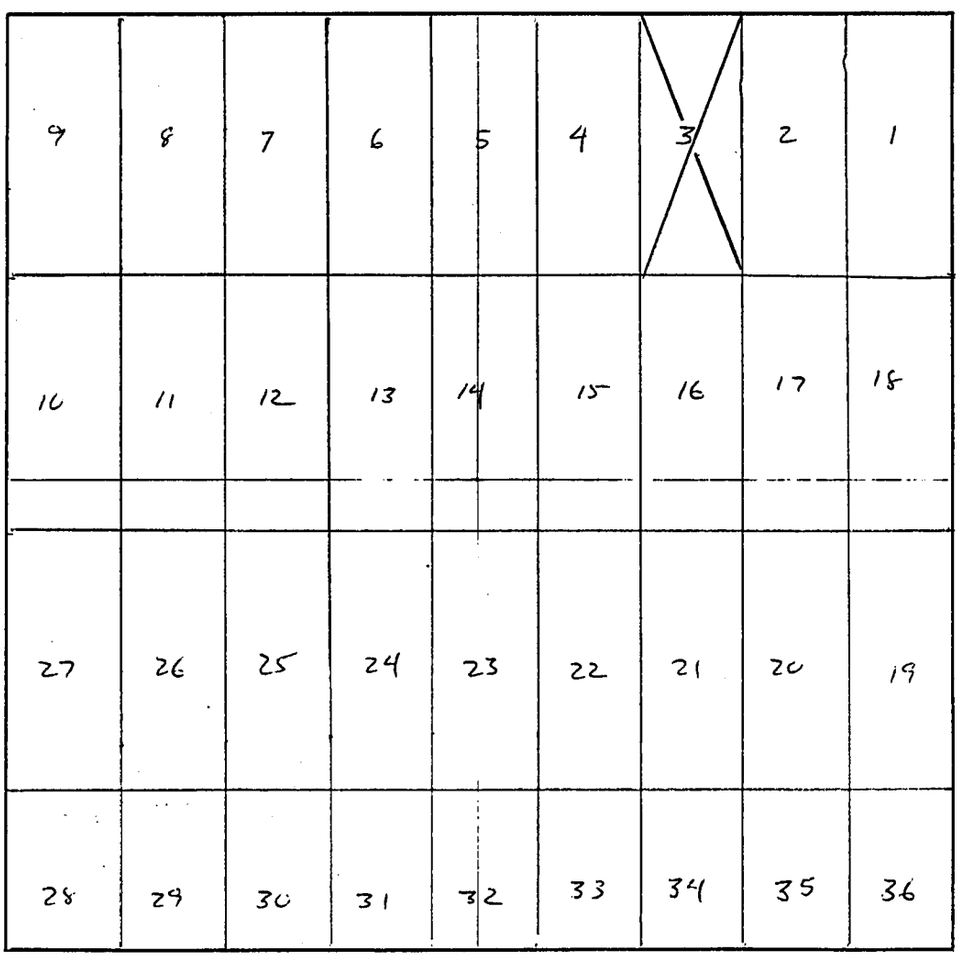

Section 6 Range 18W Township 27N G&SRB&M

Date 8-12-84

BOOK 1021 PAGE 592

Signature

E

STATE OF ARIZONA, } ss.
County of _____

I hereby certify that ... and recorded | Fee No.:

In Docket No. _____, Page ___

When recorded mail to:

Fee # 84-17534 INDEXED SURVEYS INDEXED MINES

Recorded in Official Records of Mohave County, Arizona
MAY 15 1984 -2 40 PM
Joan McCall, Recorder

PROOFED
MICROFILMED

RECORDER SEAL MOHAVE COUNTY, ARIZONA 1864

$ 500 1 of 2

NOTICE OF MINING CLAIM LOCATION

1. [X] Location [ ] Amendment [ ] Relocation
2. [ ] Placer [X] Lode [ ] Millsite [ ] Tunnelsite
3. The name and address of the Locator is

Cyclopic Joint Venture
Name

822 So. Race
Address

Denver Colorado 80209
City State Zip

4. The name of the claim is Cyclopic Extension 6-4
5. The date of the location is 5-12-84
6. The claim is 1500 feet long and 600 feet wide. The distance from the Location monument to each end of the claim is 1498 feet in a S direction and 2 feet in a N direction.
7. The general course of the claim is from the N to the S.
8. The location of the claim is in Section 6, Township 27N, Range 18W G&SRB&M, Gold Basin Mining District, Mohave County, Arizona.
9. If amending or relocating, the previous claim name was _____ recorded in Docket _____, Book _____, _____ Mining District, _____ County, Arizona.
10. The location of the claim with reference to a natural object or permanent monument is 8500' S of the Cyclopic Site

RECEIVED
B.L.M. AZ STATE OFFICE
AUG 10 1984
07.45 A.M.
PHOENIX, ARIZONA

Date 5-12-84

Signature

BOOK 1021 PAGE 593

A MC 225659

Forms Inc., • P.O. Box 1109 • La Jolla, CA 92038 • US-800-854-1080 • CA-800-542-6232 / Form 39

MAP OF MINING CLAIM LOCATION

1. The name of the claim is Cyclopic Extension 6-4
2. The NE corner of the claim is 1800 feet in a W direction to a survey monument or permanent natural object described as NE COR. SEC. 26, T. 27N., R. 18W.
3. The type of location monument is 2x2" wood post
   The type of corner and end monuments are 2x2" wood posts
4. The bearing and distance between the corners of the claim are beginning at the NW corner of the claim, 600 feet in a E direction to the NE corner, then 1500 feet in a S direction to the SE corner, then 600 feet in a W direction to the SW corner, then 1500 feet in a N direction to the point of beginning.

MAP

One inch = One thousand feet

North Arrow

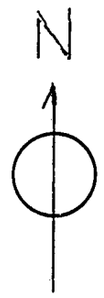

ONE MILE

ONE MILE

640 ACRES

9	8	7	6	5	4	3	2	1
10	11	12	13	14	15	16	17	18
27	26	25	24	23	22	21	20	19
28	29	30	31	32	33	34	35	36

Section 4 Range 18W Township 27N G&SRB&M

Date 5-12-84

BOOK 1021 PAGE 594

Signature

E

STATE OF ARIZONA, } ss.
County of _____

I hereby certify that the within instrument was _____

In Docket No. _____, Page ___

When recorded mail to:

Fee # 84-17535

Recorded in Official Records
of Mohave County, Arizona
MAY 15 1984 -2 40 PM
Joan McCall, Recorder

$ 500

1 of 2

MICROFILMED
INDEXED MINES
INDEXED SURVEYS
PROOFED

MOHAVE COUNTY, ARIZONA RECORDER'S SEAL 1864

NOTICE OF MINING CLAIM LOCATION

1. [X] Location [ ] Amendment [ ] Relocation
2. [ ] Placer [X] Lode [ ] Millsite [ ] Tunnelsite
3. The name and address of the Locator is

Cyclopic Joint Venture
Name

822 So. Race
Address

Denver Colorado 80209
City State Zip

4. The name of the claim is Cyclopic Extension 6-5
5. The date of the location is 5-12-84
6. The claim is 1500 feet long and 600 feet wide. The distance from the Location monument to each end of the claim is 1498 feet in a S direction and 2 feet in a N direction.
7. The general course of the claim is from the N to the S.
8. The location of the claim is in Section 6, Township 27N, Range 18W G&SRB&M, Gold Basin Mining District, Mohave County, Arizona.
9. If amending or relocating, the previous claim name was _____ recorded in Docket _____, Book _____, _____ Mining District, _____ County, Arizona.
10. The location of the claim with reference to a natural object or permanent monument is 850' S of the Cyclopic Site

RECEIVED
B.L.M. AZ STATE OFFICE
AUG 10 1984
07.45 A.M.
PHOENIX, ARIZONA

Date 5-12-84

BOOK 1021 PAGE 595

Signature

A MC 225600

MAP OF MINING CLAIM LOCATION

1. The name of the claim is Cyclopic Extension 6-5
2. The NE corner of the claim is 2400 feet in a W direction to a survey monument or permanent natural object described as NE COR. SEC. 6, T.27N., R.18W
3. The type of location monument is 2x2" wood post
   The type of corner and end monuments are 2x2" wood posts
4. The bearing and distance between the corners of the claim are beginning at the NW corner of the claim, 600 feet in a E direction to the NE corner, then 1500 feet in a S direction to the SE corner, then 600 feet in a W direction to the SW corner, then 1500 feet in a N direction to the point of beginning.

MAP

One inch = One thousand feet

North Arrow

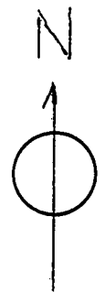

ONE MILE

ONE MILE

640 ACRES

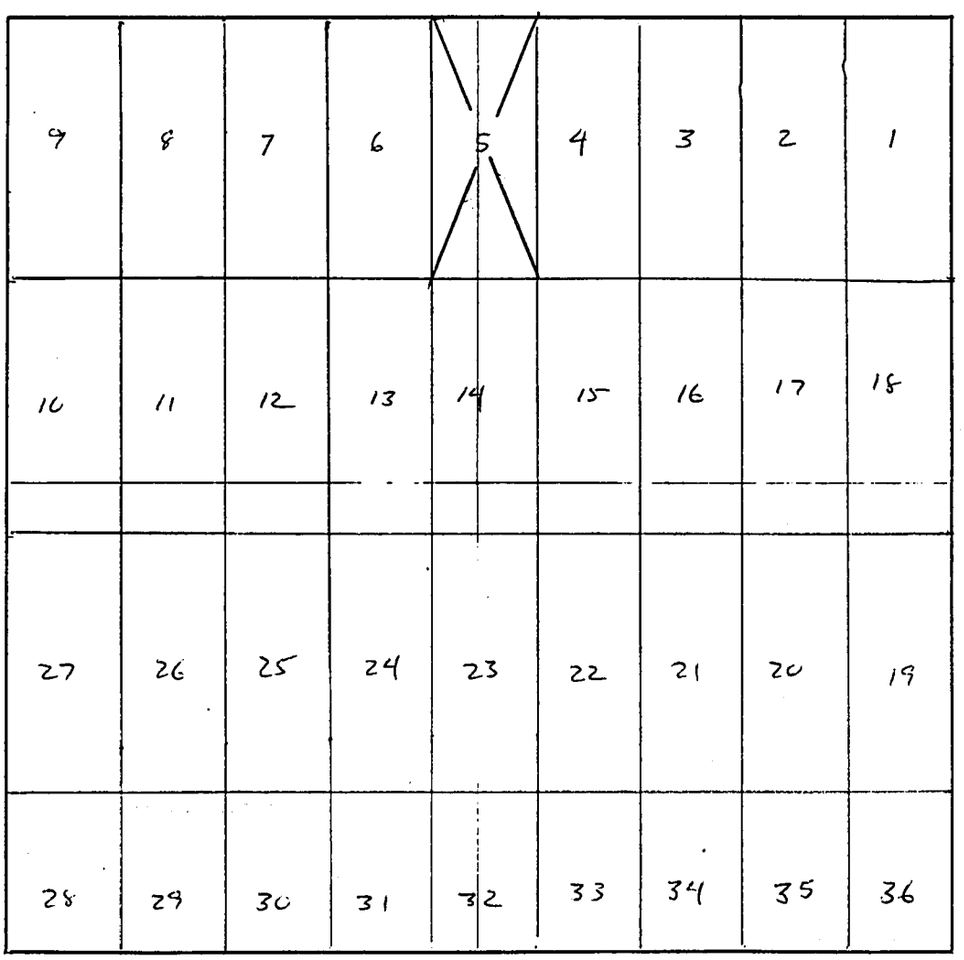

Section 6 Range 18W Township 27N G&SRB&M

Date 6-5-12-84

BOOK 1021 PAGE 596

Signature

E

STATE OF ARIZONA, } ss. I hereby certify that th
County of _____

In Docket No. _____, Page ___

When recorded mail to:

MICROFILMED INDEXED MINES
Fee # 84-17536 INDEXED SURVEYS
PROOFED

Recorded in Official Records
of Mohave County, Arizona
MAY 15 1984 -2 40 PM
Joan McCall, Recorder

$ 500 1 of 2

RECORDER SEAL MOHAVE COUNTY, ARIZONA

NOTICE OF MINING CLAIM LOCATION

1. ☒ Location ☐ Amendment ☐ Relocation
2. ☐ Placer ☒ Lode ☐ Millsite ☐ Tunnelsite
3. The name and address of the Locator is

Cyclopic Joint Venture
Name

822 So. Race
Address

Denver Colorado 80209
City State Zip

4. The name of the claim is Cyclopic Extension 6-6
5. The date of the location is 5-12-84
6. The claim is 1500 feet long and 600 feet wide. The distance from the Location monument to each end of the claim is 1498 feet in a S direction and 2 feet in a N direction.
7. The general course of the claim is from the N to the S.
8. The location of the claim is in Section 6, Township 27N, Range 18W G&SRB&M, Gold Basin Mining District, Mohave County, Arizona.
9. If amending or relocating, the previous claim name was _____ recorded in Docket _____, Book _____, _____ Mining District, _____ County, Arizona.
10. The location of the claim with reference to a natural object or permanent monument is 8500's of the Cyclopic Site

RECEIVED
B.L.M. AZ STATE OFFICE
AUG 10 1984
07.45 A.M.
PHOENIX, ARIZONA

Date 5-12-84

BOOK 1021 PAGE 597

[signature]
Signature

MC 225661

Forms Inc., • P.O. Box 1109 • La Jolla, CA 92038 • US-800-854-1080 • CA-800-542-6232 / Form 39

MAP OF MINING CLAIM LOCATION

1. The name of the claim is Cyclopic Extension 6-6
2. The NE corner of the claim is 300N feet in a W direction to a survey monument or permanent natural object described as NE Cor. Sec. 6, T. 27N, R. 18W.
3. The type of location monument is 2x2" wood post

   The type of corner and end monuments are 2x2" wood posts
4. The bearing and distance between the corners of the claim are beginning at the NW corner of the claim, 600 feet in a E direction to the NE corner, then 1500 feet in a S direction to the SE corner, then 600 feet in a W direction to the SW corner, then 1500 feet in a N direction to the point of beginning.

MAP

One inch = One thousand feet

North Arrow

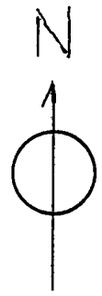

ONE MILE

ONE MILE

640 ACRES

9	8	7	6	5	4	3	2	1
10	11	12	13	14	15	16	17	18
27	26	25	24	23	22	21	20	19
28	29	30	31	32	33	34	35	36

Section 6 Range 27N Township 18W G&SRB&M

Date 5-12-84

BOOK 1021 PAGE 598

Signature

E

STATE OF ARIZONA, } ss.
County of _____

I hereby certify that the within instrument was filed and recorded | Fee No. _____

In Docket No. _____, Page ___

INDEXED SURVEYS
MICROFILMED
Fee # 84-17537 INDEXED MINES

Recorded in Official Records
of Mohave County, Arizona
MAY 15 1984 -2 40 PM
Joan McCall, Recorder

PROOFED

$ 500 1 of 2

When recorded mail to:

NOTICE OF MINING CLAIM LOCATION

1. [X] Location [ ] Amendment [ ] Relocation
2. [ ] Placer [X] Lode [ ] Millsite [ ] Tunnelsite
3. The name and address of the Locator is

Cyclopic Joint Venture
Name

822 So. Race
Address

Denver Colorado 80209
City State Zip

4. The name of the claim is Cyclopic Extension 6-7
5. The date of the location is 5-12-84
6. The claim is 1500 feet long and 600 feet wide. The distance from the Location monument to each end of the claim is 1498 feet in a S direction and 2 feet in a N direction.
7. The general course of the claim is from the N to the S.
8. The location of the claim is in Section 6, Township 27N, Range 18W G&SRB&M, Gold Basin Mining District, Mohave County, Arizona.
9. If amending or relocating, the previous claim name was _____ recorded in Docket _____, Book _____, _____ Mining District, _____ County, Arizona.
10. The location of the claim with reference to a natural object or permanent monument is 850N' S-SW of the Cyclopic Site

RECEIVED
B.L.M. AZ STATE OFFICE
AUG 10 1984
07.45 A.M.
PHOENIX, ARIZONA

Date 5-12-84

Signature

BOOK 1021 PAGE 599

MC 225662

MAP OF MINING CLAIM LOCATION

1. The name of the claim is Cyclopic Extension 6-7
2. The NE corner of the claim is 360 feet in a W direction to a survey monument or permanent natural object described as NE COR. S. 6, T. 27N, R. 18W
3. The type of location monument is 2x2" wood post
   The type of corner and end monuments are 2x2" wood posts
4. The bearing and distance between the corners of the claim are beginning at the NW corner of the claim, 600 feet in a E direction to the NE corner, then 1500 feet in a S direction to the SE corner, then 600 feet in a W direction to the SW corner, then 1500 feet in a N direction to the point of beginning.

MAP

One inch = One thousand feet

North Arrow

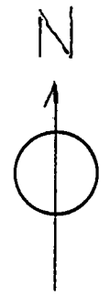

ONE MILE

ONE MILE

640 ACRES

9	8	7	6	5	4	3	2	1
10	11	12	13	14	15	16	17	18
27	26	25	24	23	22	21	20	19
28	29	30	31	32	33	34	35	36

Section 6 Range 18W Township 27N G&SRB&M

Date 5-12-84

BOOK 1021 PAGE 600

Signature

E

STATE OF ARIZONA, } ss.
County of _____

I hereby certify that the within instrument was ...

In Docket No. _____, Page ___

When recorded mail to:

INDEXED SURVEYS
Fee # 84-17538
INDEXED MINES
PROOFED

Recorded in Official Records
of Mohave County, Arizona
MAY 15 1984 -2 40 PM
Joan McCall, Recorder

MICROFILMED

$ 500

1 of 2

NOTICE OF MINING CLAIM LOCATION

1. [X] Location [ ] Amendment [ ] Relocation
2. [ ] Placer [X] Lode [ ] Millsite [ ] Tunnelsite
3. The name and address of the Locator is

Cyclopic Joint Venture
Name

822 So. Race
Address

Denver Colorado 80209
City State Zip

4. The name of the claim is Cyclopic Extension 6-8
5. The date of the location is 5-12-84
6. The claim is 1500 feet long and 600 feet wide. The distance from the Location monument to each end of the claim is 1498 feet in a S direction and 2 feet in a N direction.
7. The general course of the claim is from the N to the S.
8. The location of the claim is in Section 6, Township 27N, Range 18W G&SRB&M, Gold Basin Mining District, Mohave County, Arizona.
9. If amending or relocating, the previous claim name was _____ recorded in Docket _____, Book _____, _____ Mining District, _____ County, Arizona.
10. The location of the claim with reference to a natural object or permanent monument is 8500' S-SW of the Cyclopic Site

RECEIVED
B.L.M. AZ STATE OFFICE
AUG 10 1984
07.45 A.M.
PHOENIX, ARIZONA

Date 5-12-84

BOOK 1021 PAGE 601

Signature

A MC 225663

MAP OF MINING CLAIM LOCATION

1. The name of the claim is Cyclopic Extension 6-8
2. The NE corner of the claim is 420 feet in a W direction to a survey monument or permanent natural object described as NE COR. SEC. 6, T.27N., R.18W
3. The type of location monument is 2x2" wood post
   The type of corner and end monuments are 2x2" wood posts
4. The bearing and distance between the corners of the claim are beginning at the NW corner of the claim, 600 feet in a E direction to the NE corner, then 1500 feet in a S direction to the SE corner, then 600 feet in a W direction to the SW corner, then 1500 feet in a N direction to the point of beginning.

MAP

One inch = One thousand feet

North Arrow

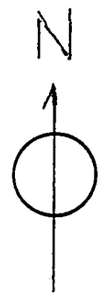

ONE MILE

ONE MILE

640 ACRES

9	8	7	6	5	4	3	2	1
10	11	12	13	14	15	16	17	18
27	26	25	24	23	22	21	20	19
28	29	30	31	32	33	34	35	36

Section 6 Range 18W Township 27N G&SRB&M

Date 5-12-84

BOOK 1021 PAGE 602

Signature

E

STATE OF ARIZONA, } ss. I hereby certify that th
County of _____

In Docket No. _____, Page ____

When recorded mail to:

Fee # 84-17539

INDEXED SURVEYS PROOFED
INDEXED MINES
MICROFILMED

Recorded in Official Records
of Mohave County, Arizona
MAY 15 1984 -2 40 PM
Joan McCall, Recorder

RECORDER SEAL MOHAVE COUNTY ARIZONA 1864

$ 500

1 of 2

NOTICE OF MINING CLAIM LOCATION

1. [X] Location [ ] Amendment [ ] Relocation
2. [ ] Placer [X] Lode [ ] Millsite [ ] Tunnelsite
3. The name and address of the Locator is

Cyclopic Joint Venture
Name

822 So. Race
Address

Denver Colorado 80209
City State Zip

4. The name of the claim is Cyclopic Extension 6-9
5. The date of the location is 5-12-84
6. The claim is 1500 feet long and 600 feet wide. The distance from the Location monument to each end of the claim is 1498 feet in a S direction and 2 feet in a N direction.
7. The general course of the claim is from the N to the S.
8. The location of the claim is in Section 6, Township 27N, Range 18W G&SRB&M, Gold Basin Mining District, Mohave County, Arizona.
9. If amending or relocating, the previous claim name was _____ recorded in Docket _____, Book _____, _____ Mining District, _____ County, Arizona.
10. The location of the claim with reference to a natural object or permanent monument is 8500 ~~WSW~~ S-SW of the Cyclopic Site

RECEIVED
B.L.M. AZ STATE OFFICE
AUG 10 1984
07.45 A.M.
PHOENIX, ARIZONA

Date 5-12-84

Signature

BOOK 1021 PAGE 603

Forms Inc., • P.O. Box 1109 • La Jolla, CA 92038 • US-800-854-1080 • CA-800-542-6232 / Form 39

MAP OF MINING CLAIM LOCATION

1. The name of the claim is Cyclopic Extension 6-9
2. The NE corner of the claim is 480 feet in a W direction to a survey monument or permanent natural object described as NE COR SEC. 6, T. 27N., R. 18W
3. The type of location monument is 2x2" wood post
   The type of corner and end monuments are 2x2" wood posts
4. The bearing and distance between the corners of the claim are beginning at the NW corner of the claim, 600 feet in a E direction to the NE corner, then 1500 feet in a S direction to the SE corner, then 600 feet in a W direction to the SW corner, then 1500 feet in a N direction to the point of beginning.

MAP

One inch = One thousand feet

North Arrow

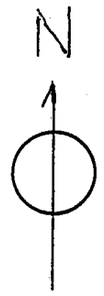

ONE MILE

ONE MILE

640 ACRES

9	8	7	6	5	4	3	2	1
10	11	12	13	14	15	16	17	18
27	26	25	24	23	22	21	20	19
28	29	30	31	32	33	34	35	36

Section 6 Range 18W Township 27N G&SRB&M

Date 5-12-84

BOOK 1021 PAGE 604

Signature

E

STATE OF ARIZONA, } ss.
County of _____

I hereby certify that the _____

In Docket No. _____, Page _____

When recorded mail to:

Fee # 84-17540

INDEXED SURVEYS INDEXED MINES

PROOFED

MICROFILMED

Recorded in Official Records
of Mohave County, Arizona
MAY 15 1984 -2 40 PM
Joan McCall, Recorder

$5.00

1 of 2

NOTICE OF MINING CLAIM LOCATION

1. [X] Location [ ] Amendment [ ] Relocation
2. [ ] Placer [X] Lode [ ] Millsite [ ] Tunnelsite
3. The name and address of the Locator is

Cyclopic Joint Venture
Name

822 So. Race
Address

Denver — Colorado — 80209
City — State — Zip

4. The name of the claim is Cyclopic Extension 6-10
5. The date of the location is 5-12-84
6. The claim is 1500 feet long and 600 feet wide. The distance from the Location monument to each end of the claim is 1498 feet in a S direction and 2 feet in a N direction.
7. The general course of the claim is from the N to the S.
8. The location of the claim is in Section 6, Township 27N, Range 18W G&SRB&M, Gold Basin Mining District, Mohave County, Arizona.
9. If amending or relocating, the previous claim name was _____ recorded in Docket _____, Book _____, _____ Mining District, _____ County, Arizona.
10. The location of the claim with reference to a natural object or permanent monument is 10,000 S-SW of the Cyclopic Site

RECEIVED
B.L.M. AZ STATE OFFICE
AUG 10 1984
07.45 A.M.
PHOENIX, ARIZONA

Date 5-12-84

Signature

BOOK 1021 PAGE 605

A MC 225665

MAP OF MINING CLAIM LOCATION

1. The name of the claim is Cyclopic Extension 6-10
2. The NE corner of the claim is 1500 4800 feet in a S W direction to a survey monument or permanent natural object described as NE COR. SEC. 6, T.27N., R.18W
3. The type of location monument is 2x2" wood post
   The type of corner and end monuments are 2x2" wood posts
4. The bearing and distance between the corners of the claim are beginning at the NW corner of the claim, 600 feet in a E direction to the NE corner, then 1500 feet in a S direction to the SE corner, then 600 feet in a W direction to the SW corner, then 1500 feet in a N direction to the point of beginning.

MAP

One inch = One thousand feet

North Arrow

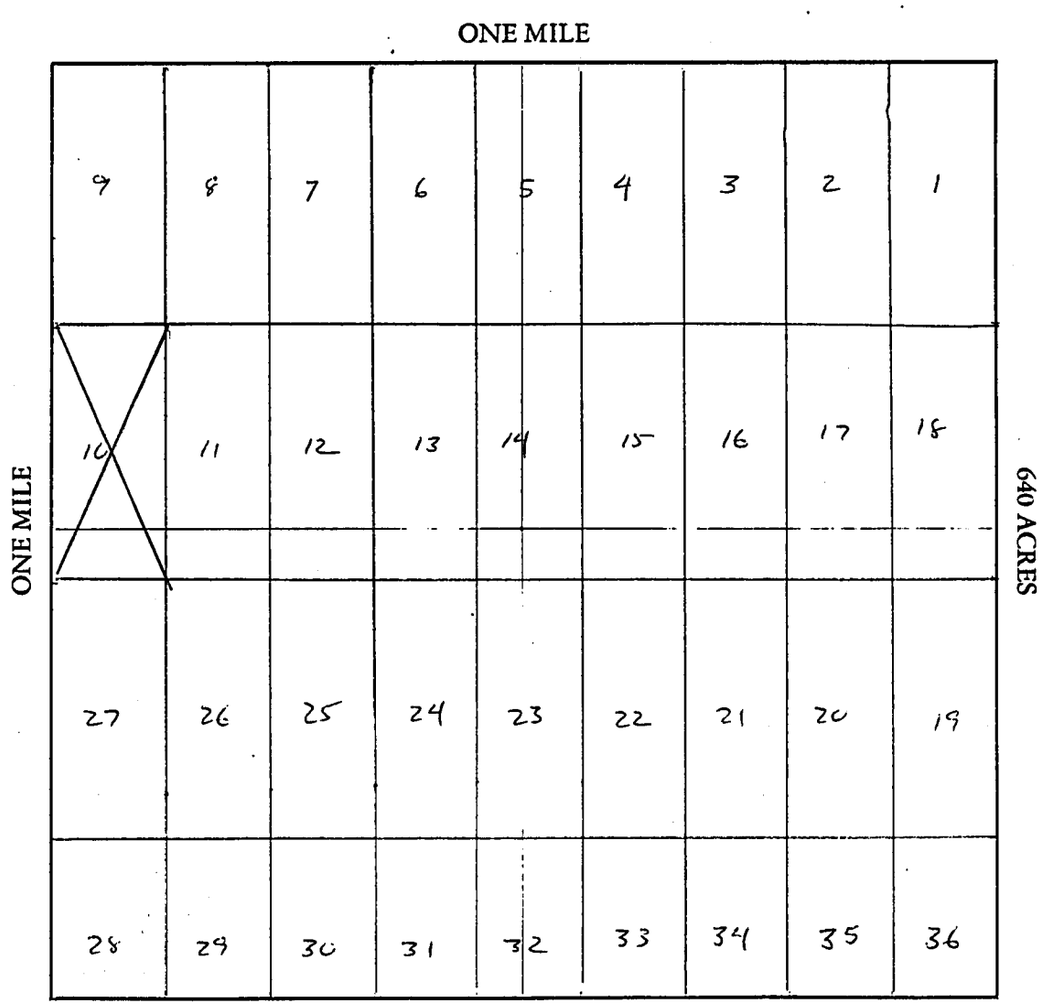

Section 6 Range 18W Township 27N G&SRB&M

Date 5-12-84

BOOK 1021 PAGE 606

James R. Robinson
Signature

E

STATE OF ARIZONA, } ss.
County of _____

I hereby certify that the _____

In Docket No. _____, Page _____

When recorded mail to:

Fee # 84-17541

Recorded in Official Records of Mohave County, Arizona
MAY 15 1984 -2 40 PM
Joan McCall, Recorder

$ 500

1 of 2

INDEXED SURVEYS
INDEXED MINES
PROOFED
MICROFILMED

NOTICE OF MINING CLAIM LOCATION

1. ☒ Location ☐ Amendment ☐ Relocation
2. ☐ Placer ☒ Lode ☐ Millsite ☐ Tunnelsite
3. The name and address of the Locator is

Cyclopic Joint Venture
Name

822 So. Race
Address

Denver Colorado 80209
City State Zip

4. The name of the claim is Cyclopic Extension 6-11
5. The date of the location is 5-12-84
6. The claim is 1500 feet long and 600 feet wide. The distance from the Location monument to each end of the claim is 1498 feet in a S direction and 2 feet in a N direction.
7. The general course of the claim is from the N to the S.
8. The location of the claim is in Section 6, Township 27N, Range 18W G&SRB&M, Gold Basin Mining District, Mohave County, Arizona.
9. If amending or relocating, the previous claim name was _____ recorded in Docket _____, Book _____, _____ Mining District, _____ County, Arizona.
10. The location of the claim with reference to a natural object or permanent monument is 10,000 S-SW of the Cyclopic Site

RECEIVED
B.L.M. AZ STATE OFFICE
AUG 10 1984
07.45 A.M.
PHOENIX, ARIZONA

Date 5-12-84

Signature

BOOK 1021 PAGE 607

A MC 225666

MAP OF MINING CLAIM LOCATION

1. The name of the claim is Cyclopic Extension 6-11
2. The NE corner of the claim is 1500 feet in a S direction to a survey monument or permanent natural object described as NE cor sec. 6, T.27N., R.18W
3. The type of location monument is 2x2" wood post

   The type of corner and end monuments are 2x2" wood posts
4. The bearing and distance between the corners of the claim are beginning at the NW corner of the claim, 600 feet in a E direction to the NE corner, then 1500 feet in a S direction to the SE corner, then 600 feet in a W direction to the SW corner, then 1500 feet in a N direction to the point of beginning.

MAP

One inch = One thousand feet

North Arrow

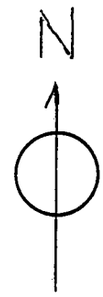

ONE MILE

ONE MILE

640 ACRES

9	8	7	6	5	4	3	2	1
10	11	12	13	14	15	16	17	18
27	26	25	24	23	22	21	20	19
28	29	30	31	32	33	34	35	36

Section 6 Range 18W Township 27N G&SRB&M

Date 5-12-84

BOOK 1021 PAGE 608

Signature

E

STATE OF ARIZONA, } ss. I hereby certify that the
County of _____ } _____

In Docket No. _____, Page _____

When recorded mail to:

Fee # 84-17542

Recorded in Official Records of Mohave County, Arizona
MAY 15 1984 -2 40 PM
Joan McCall, Recorder

$5.00

1 of 2

INDEXED SURVEYS
INDEXED MINES
PROOFED
MICROFILMED

RECORDER SEAL MOHAVE COUNTY, ARIZONA 1864

NOTICE OF MINING CLAIM LOCATION

1. [X] Location [ ] Amendment [ ] Relocation
2. [ ] Placer [X] Lode [ ] Millsite [ ] Tunnelsite
3. The name and address of the Locator is

Cyclopic Joint Venture
Name

822 So. Race
Address

Denver Colorado 80209
City State Zip

4. The name of the claim is Cyclopic Extension 6-12
5. The date of the location is 5-12-84
6. The claim is 1500 feet long and 600 feet wide. The distance from the Location monument to each end of the claim is 1498 feet in a S direction and 2 feet in a N direction.
7. The general course of the claim is from the N to the S.
8. The location of the claim is in Section 6, Township 27N, Range 18W G&SRB&M, Gold Basin Mining District, Mohave County, Arizona.
9. If amending or relocating, the previous claim name was _____ recorded in Docket _____, Book _____, _____ Mining District, _____ County, Arizona.
10. The location of the claim with reference to a natural object or permanent monument is 10,000 S of the Cyclopic Site

RECEIVED
B.L.M. AZ STATE OFFICE
AUG 10 1984
07.45 A.M.
PHOENIX, ARIZONA

Date 5-12-84

BOOK 1021 PAGE 609

[signature]
Signature

MC 225667

Forms Inc., • P.O. Box 1109 • La Jolla, CA 92038 • US-800-854-1080 • CA-800-542-6232 / Form 39

MAP OF MINING CLAIM LOCATION

1. The name of the claim is Cyclopic Extension 6-12
2. The NE corner of the claim is 1500 + 3600 feet in a S W direction to a survey monument or permanent natural object described as NE COR. SEC. 6, T.27N., R.18W.
3. The type of location monument is 2x2" wood post
   The type of corner and end monuments are 2x2" wood posts
4. The bearing and distance between the corners of the claim are beginning at the NW corner of the claim, 600 feet in a E direction to the NE corner, then 1500 feet in a S direction to the SE corner, then 600 feet in a W direction to the SW corner, then 1500 feet in a N direction to the point of beginning.

MAP

One inch = One thousand feet

North Arrow

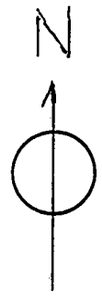

ONE MILE

ONE MILE

640 ACRES

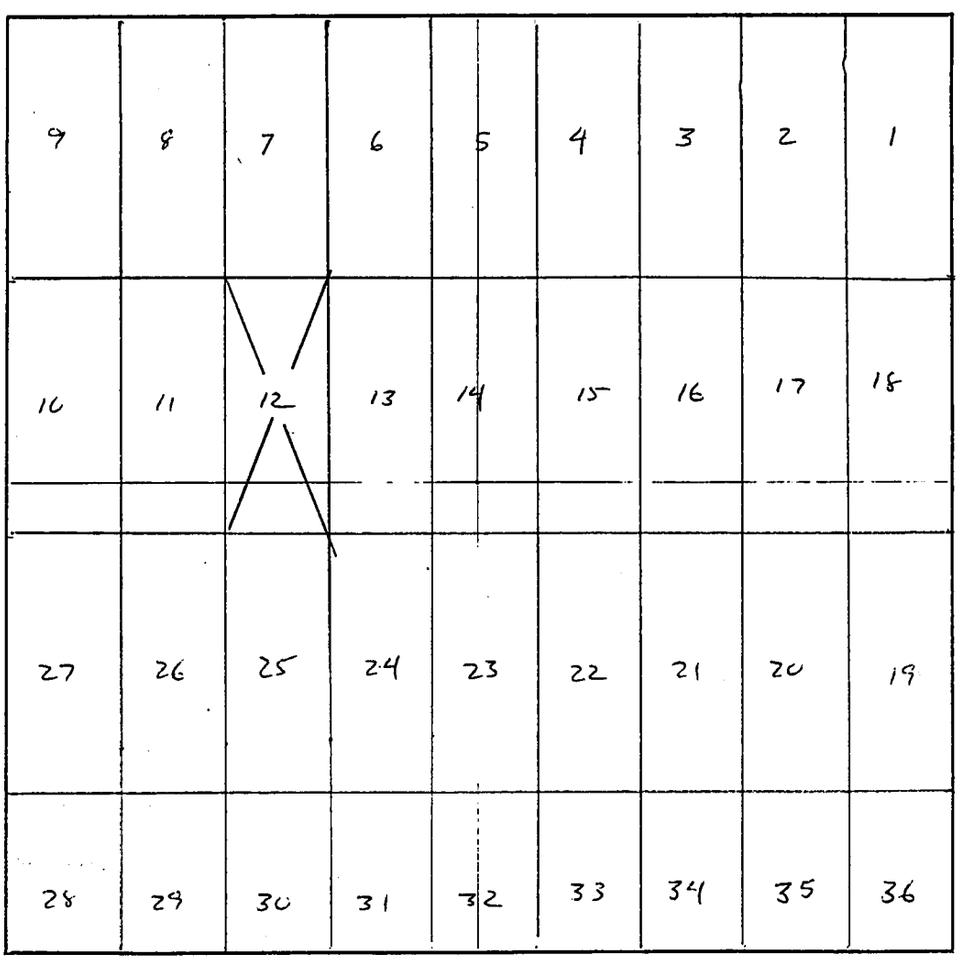

Section 6 Range 18W Township 27N G&SRB&M

Date 5-12-84

BOOK 1021 PAGE 610

Signature

E

STATE OF ARIZONA, } ss. I hereby certify that the
County of _____ _____

In Docket No. _____, Page _____

When recorded mail to:

Fee # 84-17543

Recorded in Official Records
of Mohave County, Arizona
MAY 15 1984 -2 40 PM
Joan McCall, Recorder

INDEXED SURVEYS
INDEXED MINES
PROOFED
MICROFILMED

$ 500 1 of 2

MOHAVE COUNTY, ARIZONA RECORDER'S SEAL 1864

NOTICE OF MINING CLAIM LOCATION

1. [X] Location [ ] Amendment [ ] Relocation
2. [ ] Placer [X] Lode [ ] Millsite [ ] Tunnelsite
3. The name and address of the Locator is

Cyclopic Joint Venture
Name

822 So. Race
Address

Denver Colorado 80209
City State Zip

4. The name of the claim is Cyclopic Extension 6-13
5. The date of the location is 5-12-84
6. The claim is 1500 feet long and 600 feet wide. The distance from the Location monument to each end of the claim is 1498 feet in a S direction and 2 feet in a N direction.
7. The general course of the claim is from the N to the S.
8. The location of the claim is in Section 6, Township 27N, Range 18W G&SRB&M, Gold Basin Mining District, Mohave County, Arizona.
9. If amending or relocating, the previous claim name was _____ _____ recorded in Docket _____, Book _____, _____ Mining District, _____ County, Arizona.
10. The location of the claim with reference to a natural object or permanent monument is 10,000 S of the Cyclopic Site

RECEIVED
B.L.M. AZ STATE OFFICE
AUG 10 1984
07.45 A.M.
PHOENIX, ARIZONA

Date 5-12-84

BOOK 1021 PAGE 611

Signature

B HC 225668

MAP OF MINING CLAIM LOCATION

1. The name of the claim is Cyclopic Extension 6-13
2. The NE corner of the claim is 1500 ~~300~~ feet in a S ~~W~~ direction to a survey monument or permanent natural object described as NE COR. SEC. 6, T. 27N., R. 18W
3. The type of location monument is 2x2" wood post
   The type of corner and end monuments are 2x2" wood posts
4. The bearing and distance between the corners of the claim are beginning at the NW corner of the claim, 600 feet in a E direction to the NE corner, then 1500 feet in a S direction to the SE corner, then 600 feet in a W direction to the SW corner, then 1500 feet in a N direction to the point of beginning.

MAP

One inch = One thousand feet

North Arrow

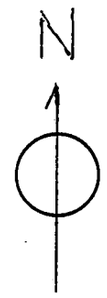

ONE MILE

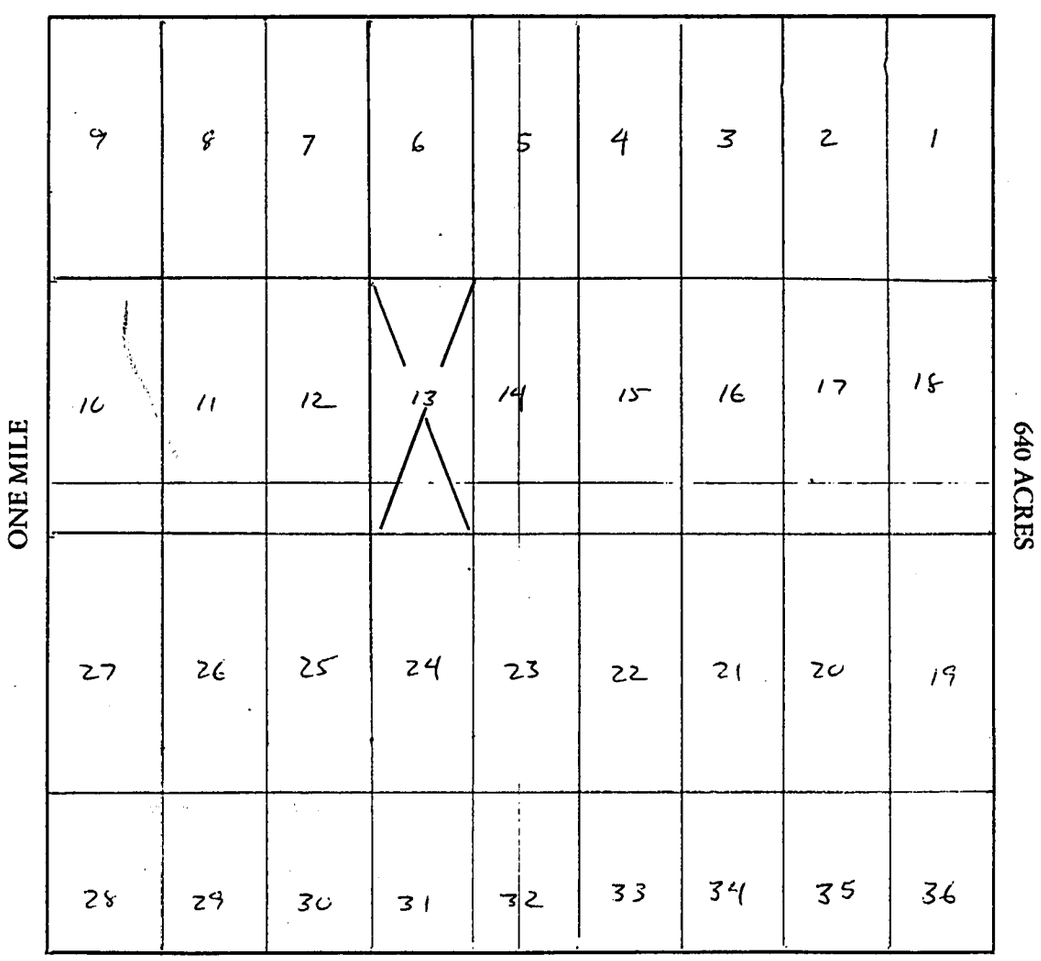

Section 6 Range 18W Township 27N G&SRB&M

Date 5-12-84

BOOK 1021 PAGE 612

Signature

E

STATE OF ARIZONA, } ss. I hereby certify that
County of _____

In Docket No. _____, Page ___

When recorded mail to:

PROOFED
INDEXED SURVEYS
INDEXED MINES

Fee # 84-17544

Recorded in Official Records
of Mohave County, Arizona
MAY 15 1984 -2 40 PM
Joan McCall, Recorder

MICROFILMED

$ 500

1 of 2
Deputy Recorder

NOTICE OF MINING CLAIM LOCATION

1. [X] Location [ ] Amendment [ ] Relocation
2. [ ] Placer [X] Lode [ ] Millsite [ ] Tunnelsite
3. The name and address of the Locator is

Cyclopic Joint Venture
Name

822 So. Race
Address

Denver Colorado 80209
City State Zip

4. The name of the claim is Cyclopic Extension 6-14
5. The date of the location is 5-12-84
6. The claim is 1500 feet long and 600 feet wide. The distance from the Location monument to each end of the claim is 1498 feet in a S direction and 2 feet in a N direction.
7. The general course of the claim is from the N to the S.
8. The location of the claim is in Section 6, Township 27N, Range 18W G&SRB&M, Gold Basin Mining District, Mohave County, Arizona.
9. If amending or relocating, the previous claim name was _____ recorded in Docket _____, Book _____, _____ Mining District, _____ County, Arizona.
10. The location of the claim with reference to a natural object or permanent monument is 10,000 S of the Cyclopic Site

RECEIVED
B.L.M. AZ STATE OFFICE
AUG 10 1984
07.45 A.M.
PHOENIX, ARIZONA

Date 5-12-84

BOOK 1021 PAGE 613

Signature

Forms Inc., • P.O. Box 1109 • La Jolla, CA 92038 • US-800-854-1080 • CA-800-542-6232 / Form 39

MAP OF MINING CLAIM LOCATION

1. The name of the claim is Cyclopic Extension 6-74
2. The NE corner of the claim is ~~2400~~ 1500 feet in a ~~W~~ S direction to a survey monument or permanent natural object described as NE cor. sec. 6, T. 27N., R. 18W.
3. The type of location monument is 2x2" wood post
   The type of corner and end monuments are 2x2" wood posts
4. The bearing and distance between the corners of the claim are beginning at the NW corner of the claim, 600 feet in a E direction to the NE corner, then 1500 feet in a S direction to the SE corner, then 600 feet in a W direction to the SW corner, then 1500 feet in a N direction to the point of beginning.

MAP

One inch = One thousand feet

North Arrow

ONE MILE

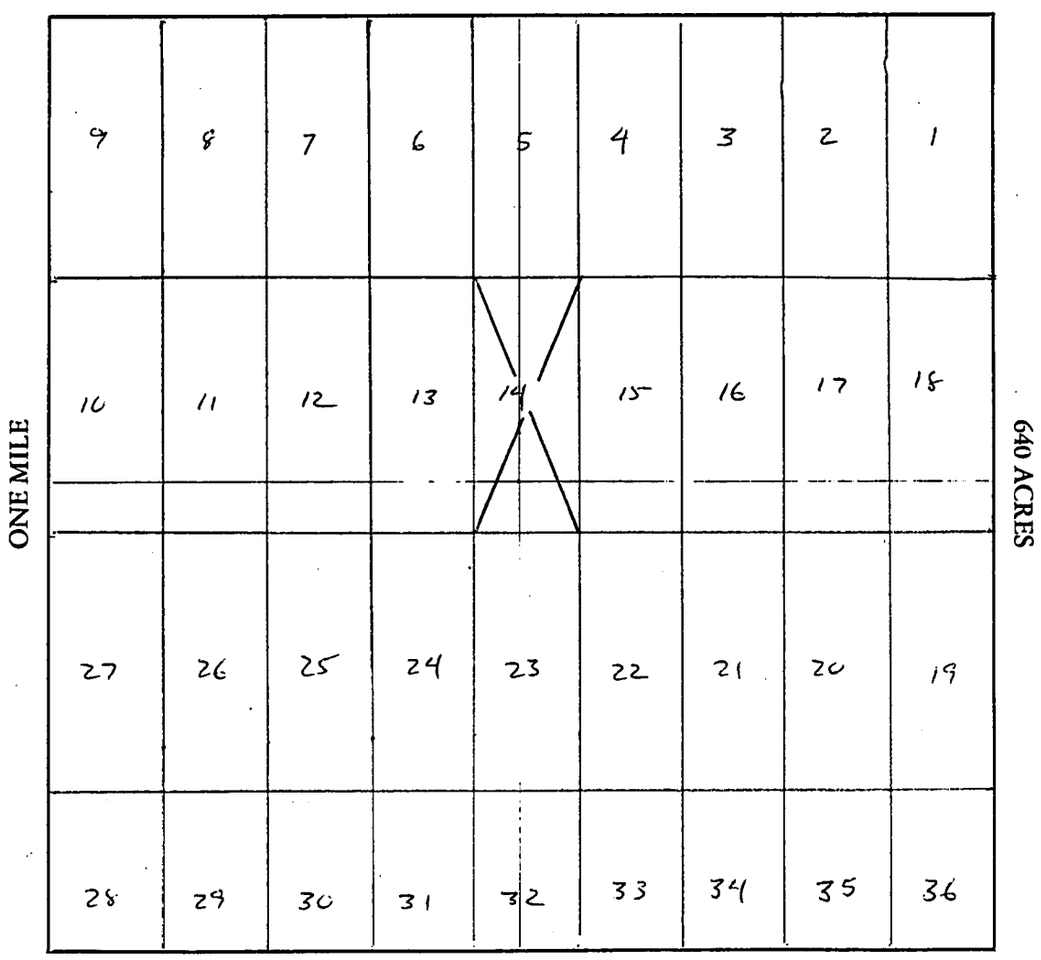

Section 6 Range 18W Township 27N G&SRB&M

Date 5-12-84

BOOK 1021 PAGE 614

Signature

E

STATE OF ARIZONA, } ss. I hereby certify that the
County of _____ _____

In Docket No. _____, Page _____

When recorded mail to:

PROOFED
INDEXED SURVEYS
INDEXED MINES
MICROFILMED

Fee # 84-17545

Recorded in Official Records
of Mohave County, Arizona
MAY 15 1984 -2 40 PM
Joan McCall, Recorder

$ 5 00

1 of 2

NOTICE OF MINING CLAIM LOCATION

1. [X] Location [ ] Amendment [ ] Relocation
2. [ ] Placer [X] Lode [ ] Millsite [ ] Tunnelsite
3. The name and address of the Locator is

Cyclopic Joint Venture
Name

822 So. Race
Address

Denver Colorado 80209
City State Zip

4. The name of the claim is Cyclopic Extension 6-15
5. The date of the location is 5-12-84
6. The claim is 1500 feet long and 600 feet wide. The distance from the Location monument to each end of the claim is 1498 feet in a S direction and 2 feet in a N direction.
7. The general course of the claim is from the N to the S.
8. The location of the claim is in Section 6, Township 27N, Range 18W G&SRB&M, Gold Basin Mining District, Mohave County, Arizona.
9. If amending or relocating, the previous claim name was _____ _____ recorded in Docket _____, Book _____, _____ Mining District, _____ County, Arizona.
10. The location of the claim with reference to a natural object or permanent monument is 10,000 S of the Cyclopic Site

RECEIVED
B.L.M. AZ STATE OFFICE
AUG 10 1984
07.45 A.M.
PHOENIX, ARIZONA

Date 5-12-84

BOOK 1021 PAGE 615

Signature

Forms Inc., • P.O. Box 1109 • La Jolla, CA 92038 • US-800-854-1080 • CA-800-542-6232 / Form 39

MAP OF MINING CLAIM LOCATION

1. The name of the claim is Cyclopic Extension 6-15
2. The NE corner of the claim is 1500 + 1800 feet in a S W direction to a survey monument or permanent natural object described as NE COR-SEC-6, T.27N., R.18W.
3. The type of location monument is 2x2" wood post
   The type of corner and end monuments are 2x2" wood posts
4. The bearing and distance between the corners of the claim are beginning at the NW corner of the claim, 600 feet in a E direction to the NE corner, then 1500 feet in a S direction to the SE corner, then 600 feet in a W direction to the SW corner, then 1500 feet in a N direction to the point of beginning.

MAP

One inch = One thousand feet

North Arrow

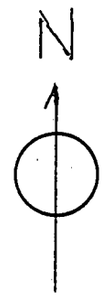

ONE MILE

ONE MILE

640 ACRES

9	8	7	6	5	4	3	2	1
10	11	12	13	14	15	16	17	18
27	26	25	24	23	22	21	20	19
28	29	30	31	32	33	34	35	36

Section 6 Range 18W Township 27N G&SRB&M

Date 5-12-84

BOOK 1021 PAGE 616

Signature

E

STATE OF ARIZONA, } ss.
County of _____

I hereby certify that the within instrument _____

In Docket No. _____, Page _____

When recorded mail to:

INDEXED SURVEYS
INDEXED MINES
PROOFED
MICROFILMED

Fee # 84-17546

Recorded in Official Records
of Mohave County, Arizona
MAY 15 1984 -2 40 PM
Joan McCall, Recorder

$5.00

1 of 2

NOTICE OF MINING CLAIM LOCATION

1. [X] Location [ ] Amendment [ ] Relocation
2. [ ] Placer [X] Lode [ ] Millsite [ ] Tunnelsite
3. The name and address of the Locator is

Cyclopic Joint Venture
Name

822 So. Race
Address

Denver — Colorado — 80209
City — State — Zip

4. The name of the claim is Cyclopic Extension 6-16
5. The date of the location is 5-12-84
6. The claim is 1500 feet long and 600 feet wide. The distance from the Location monument to each end of the claim is 1498 feet in a S direction and 2 feet in a N direction.
7. The general course of the claim is from the N to the S.
8. The location of the claim is in Section 6, Township 27N, Range 18W G&SRB&M, Gold Basin Mining District, Mohave County, Arizona.
9. If amending or relocating, the previous claim name was _____ recorded in Docket _____, Book _____, _____ Mining District, _____ County, Arizona.
10. The location of the claim with reference to a natural object or permanent monument is 10,000' S-SE of the Cyclopic Site

RECEIVED
B.L.M. AZ STATE OFFICE
AUG 10 1984
07.45 A.M.
PHOENIX, ARIZONA

Date 5-12-84

Signature

BOOK 1021 PAGE 617

MC 225671

MAP OF MINING CLAIM LOCATION

1. The name of the claim is Cyclopic Extension 6-16
2. The NE corner of the claim is ~~1200~~ 1500 feet in a S W direction to a survey monument or permanent natural object described as NE COR. SEC. 6, T.27N., R.18W.
3. The type of location monument is 2x2" wood post
   The type of corner and end monuments are 2x2" wood posts
4. The bearing and distance between the corners of the claim are beginning at the NW corner of the claim, 600 feet in a E direction to the NE corner, then 1500 feet in a S direction to the SE corner, then 600 feet in a W direction to the SW corner, then 1500 feet in a N direction to the point of beginning.

MAP

One inch = One thousand feet

North Arrow

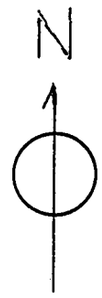

ONE MILE

ONE MILE

640 ACRES

9	8	7	6	5	4	3	2	1
10	11	12	13	14	15	16	17	18
27	26	25	24	23	22	21	20	19
28	29	30	31	32	33	34	35	36

Section 6 Range 22W Township 18W G&SRB&M

Date 5-12-81

BOOK 1021 PAGE 618

Signature

E

STATE OF ARIZONA, } ss. I hereby certify that the
County of _____ _____

In Docket No. _____, Page _____

When recorded mail to:

MICROFILMED INDEXED SURVEYS
Fee # 84-17547 INDEXED MINES
Recorded in Official Records
of Mohave County, Arizona
MAY 15 1984 -2 40 PM
Joan McCall, Recorder
PROOFED
$5.00 1 of 2
Deputy Recorder

NOTICE OF MINING CLAIM LOCATION

1. [X] Location [ ] Amendment [ ] Relocation
2. [ ] Placer [X] Lode [ ] Millsite [ ] Tunnelsite
3. The name and address of the Locator is

Cyclopic Joint Venture
Name

822 So. Race
Address

Denver Colorado 80209
City State Zip

4. The name of the claim is Cyclopic Extension 6-17
5. The date of the location is 5-12-84
6. The claim is 1500 feet long and 600 feet wide. The distance from the Location monument to each end of the claim is 1498 feet in a S direction and 2 feet in a N direction.
7. The general course of the claim is from the N to the S.
8. The location of the claim is in Section 6, Township 22N, Range 18W G&SRB&M, Gold Basin Mining District, Mohave County, Arizona.
9. If amending or relocating, the previous claim name was _____ recorded in Docket _____, Book _____, _____ Mining District, _____ County, Arizona.
10. The location of the claim with reference to a natural object or permanent monument is 10,000 S-SE of the Cyclopic Site

RECEIVED
B.L.M. AZ STATE OFFICE
AUG 10 1984
07.45 A.M.
PHOENIX, ARIZONA

Date 5-12-84

BOOK 1021 PAGE 619

Signature

Forms Inc., • P.O. Box 1109 • La Jolla, CA 92038 • US-800-854-1080 • CA-800-542-6232 / Form 39

MAP OF MINING CLAIM LOCATION

1. The name of the claim is Cyclopic Extension 6-17
2. The NE corner of the claim is 1500 + 600 feet in a S W direction to a survey monument or permanent natural object described as NE COR. SEC. 6, T. 27N., R. 18W
3. The type of location monument is 2x2" wood post
   The type of corner and end monuments are 2x2" wood posts
4. The bearing and distance between the corners of the claim are beginning at the NW corner of the claim, 600 feet in a E direction to the NE corner, then 1500 feet in a S direction to the SE corner, then 600 feet in a W direction to the SW corner, then 1500 feet in a N direction to the point of beginning.

MAP

One inch = One thousand feet

North Arrow

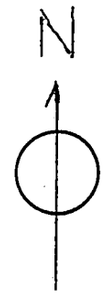

ONE MILE

ONE MILE

640 ACRES

9	8	7	6	5	4	3	2	1
10	11	12	13	14	15	16	17	18
27	26	25	24	23	22	21	20	19
28	29	30	31	32	33	34	35	36

Section 6 Range 18W Township 27N G&SRB&M

Date 5-12-84

BOOK 1021 PAGE 620

Signature

E

STATE OF ARIZONA, } ss. I hereby certify that the
County of _____

In Docket No. _____, Page _____

When recorded mail to:

MICROFILMED
Fee # 84-17548
INDEXED SURVEYS
INDEXED MINES
PROOFED

Recorded in Official Records
of Mohave County, Arizona
MAY 15 1984 -2 40 PM
Joan McCall, Recorder

$ 5.00 1 of 2

Deputy Recorder

NOTICE OF MINING CLAIM LOCATION

1. [X] Location [ ] Amendment [ ] Relocation
2. [ ] Placer [X] Lode [ ] Millsite [ ] Tunnelsite
3. The name and address of the Locator is

Cyclopic Joint Venture
Name

822 So. Race
Address

Denver Colorado 80209
City State Zip

4. The name of the claim is Cyclopic Extension 6-18
5. The date of the location is 5-12-84
6. The claim is 1500 feet long and 600 feet wide. The distance from the Location monument to each end of the claim is 1498 feet in a S direction and 2 feet in a N direction.
7. The general course of the claim is from the N to the S.
8. The location of the claim is in Section 6, Township 27N, Range 18W G&SRB&M, Gold Basin Mining District, Mohave County, Arizona.
9. If amending or relocating, the previous claim name was _____ recorded in Docket _____, Book _____, _____ Mining District, _____ County, Arizona.
10. The location of the claim with reference to a natural object or permanent monument is 10,000' S-SE of the Cyclopic Site

RECEIVED
B.L.M. AZ STATE OFFICE
AUG 10 1984
07.45 A.M.
PHOENIX, ARIZONA

Date 5-12-84

BOOK 1021 PAGE 621

Signature

A MC 225673

MAP OF MINING CLAIM LOCATION

1. The name of the claim is Cyclopic Extension 6-18
2. The NE corner of the claim is 300 feet in a S direction to a survey monument or permanent natural object described as NE cor. Sec. 6, T.27N., R.18W.
3. The type of location monument is 2x2" wood post
   The type of corner and end monuments are 2x2" wood posts
4. The bearing and distance between the corners of the claim are beginning at the NW corner of the claim, 600 feet in a E direction to the NE corner, then 1500 feet in a S direction to the SE corner, then 600 feet in a W direction to the SW corner, then 1500 feet in a N direction to the point of beginning.

MAP

One inch = One thousand feet

North Arrow

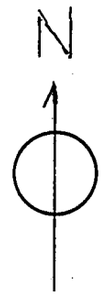

ONE MILE

ONE MILE

640 ACRES

9	8	7	6	5	4	3	2	1
10	11	12	13	14	15	16	17	18
27	26	25	24	23	22	21	20	19
28	29	30	31	32	33	34	35	36

Section 6 Range 18W Township 27N G&SRB&M

Date 5-12-84

BOOK 1021 PAGE 622

Signature

E

STATE OF ARIZONA, } ss. I hereby certify that
County of _____

In Docket No. _____, Page ___

When recorded mail to:

MICROFILMED

PROOFED
INDEXED SURVEYS
INDEXED MINES

Fee # 84-17549

Recorded in Official Records
of Mohave County, Arizona
MAY 15 1984 -2 40 PM
Joan McCall, Recorder

$5.00

1 of 2

Deputy Recorder

NOTICE OF MINING CLAIM LOCATION

A HC 225674

1. [X] Location [ ] Amendment [ ] Relocation
2. [ ] Placer [X] Lode [ ] Millsite [ ] Tunnelsite
3. The name and address of the Locator is

Cyclopic Joint Venture
Name

822 So. Race
Address

Denver Colorado 80209
City State Zip

4. The name of the claim is Cyclopic Extension 6-19
5. The date of the location is 5-12
6. The claim is 1500 feet long and 600 feet wide. The distance from the Location monument to each end of the claim is 1498 feet in a S direction and 2 feet in a N direction.
7. The general course of the claim is from the N to the S.
8. The location of the claim is in Section 6, Township 22N, Range 18W G&SRB&M, Gold Basin Mining District, Mohave County, Arizona.
9. If amending or relocating, the previous claim name was _____ recorded in Docket _____, Book _____, _____ Mining District, _____ County, Arizona.
10. The location of the claim with reference to a natural object or permanent monument is 11,500 S-SE of the Cyclopic Site

RECEIVED
B.L.M. AZ STATE OFFICE
AUG 10 1984
07.45 A.M.
PHOENIX, ARIZONA

Date 5-12-84

Signature

BOOK 1021 PAGE 623

MAP OF MINING CLAIM LOCATION

1. The name of the claim is Cyclopic Extension 6-19
2. The NE corner of the claim is 3000 feet in a S direction to a survey monument or permanent natural object described as NE COR. SEC. 6, T.27N., R.18W
3. The type of location monument is 2x2" wood post
   The type of corner and end monuments are 2x2" wood posts
4. The bearing and distance between the corners of the claim are beginning at the NW corner of the claim, 600 feet in a E direction to the NE corner, then 1500 feet in a S direction to the SE corner, then 600 feet in a W direction to the SW corner, then 1500 feet in a N direction to the point of beginning.

MAP

One inch = One thousand feet

North Arrow

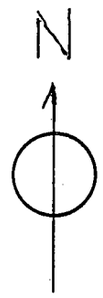

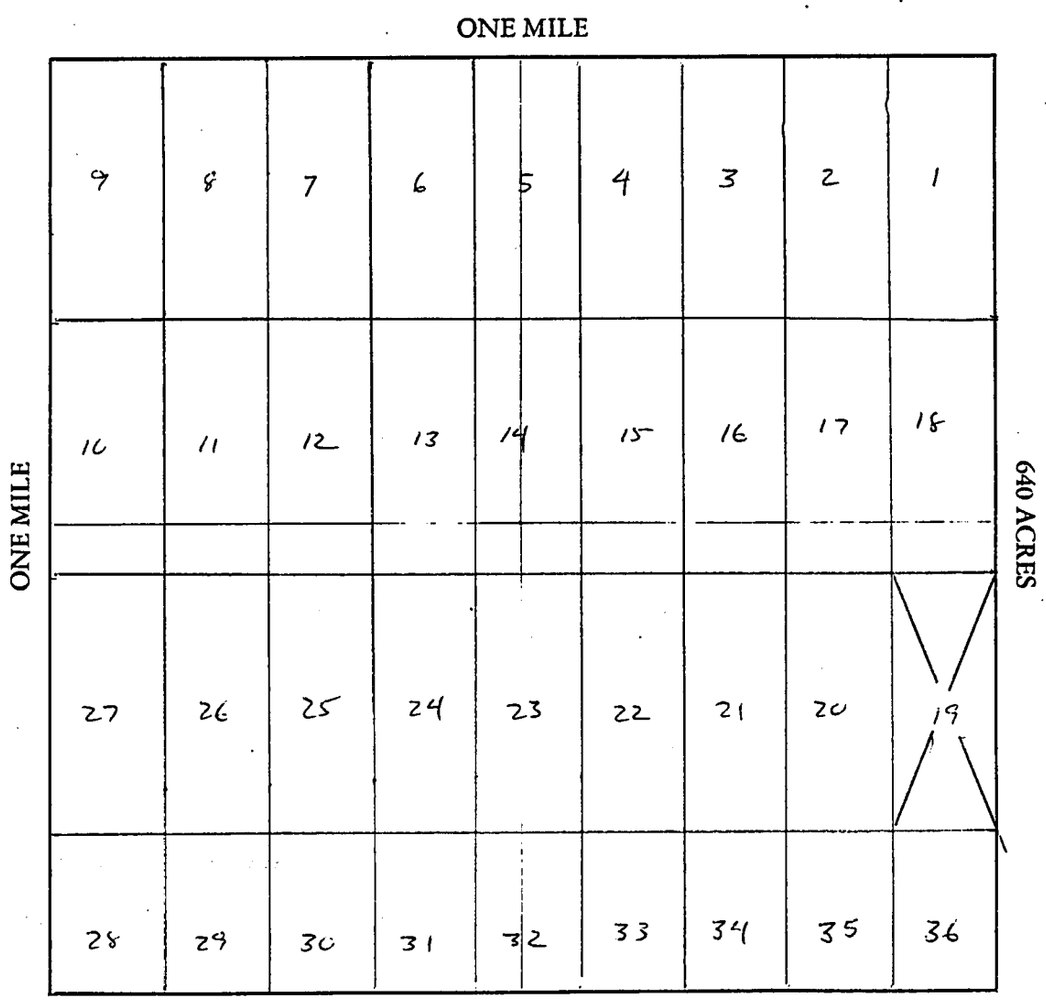

Section 6 Range 18W Township 27N G&SRB&M

Date 5-12-84

BOOK 1021 PAGE 624

Signature

E

STATE OF ARIZONA, } ss. I hereby certify that tl
County of _____

In Docket No. _____, Page ____

When recorded mail to:

MICROFILMED
Fee # 84-17550 INDEXED MINES INDEXED SURVEYS PROOFED

Recorded in Official Records
of Mohave County, Arizona
MAY 15 1984 -2 40 PM
Joan McCall, Recorder

$ 500 1 of 2

Deputy Recorder

NOTICE OF MINING CLAIM LOCATION

1. [X] Location [ ] Amendment [ ] Relocation
2. [ ] Placer [X] Lode [ ] Millsite [ ] Tunnelsite
3. The name and address of the Locator is

Cyclopic Joint Venture
Name

822 So. Race
Address

Denver Colorado 80209
City State Zip

4. The name of the claim is Cyclopic Extension 6-20
5. The date of the location is 5-12-84
6. The claim is 1500 feet long and 600 feet wide. The distance from the Location monument to each end of the claim is 1498 feet in a S direction and 2 feet in a N direction.
7. The general course of the claim is from the N to the S.
8. The location of the claim is in Section 6, Township 27N, Range 18W G&SRB&M, Gold Basin Mining District, Mohave County, Arizona.
9. If amending or relocating, the previous claim name was _____ recorded in Docket _____, Book _____, _____ Mining District, _____ County, Arizona.
10. The location of the claim with reference to a natural object or permanent monument is 11,500' S-SE of the Cyclopic Site

RECEIVED
B.L.M. AZ STATE OFFICE
AUG 10 1984
07.45 A.M.
PHOENIX, ARIZONA

Date 5-12-84

BOOK 1021 PAGE 625

Signature

A MC 225075

MAP OF MINING CLAIM LOCATION

1. The name of the claim is Cyclopic Extension 6-20
2. The NE corner of the claim is 3000 + 600 feet in a S W direction to a survey monument or permanent natural object described as NE cor. sec. 6, T.27N., R 18W
3. The type of location monument is 2x2" wood post
   The type of corner and end monuments are 2x2" wood posts
4. The bearing and distance between the corners of the claim are beginning at the NW corner of the claim, 600 feet in a E direction to the NE corner, then 1500 feet in a S direction to the SE corner, then 600 feet in a W direction to the SW corner, then 1500 feet in a N direction to the point of beginning.

MAP

One inch = One thousand feet

North Arrow

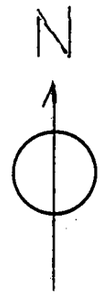

ONE MILE

ONE MILE

640 ACRES

9	8	7	6	5	4	3	2	1
10	11	12	13	14	15	16	17	18
27	26	25	24	23	22	21	20	19
28	29	30	31	32	33	34	35	36

Section 6 Range 18W Township 27N G&SRB&M

Date 5-12-84

BOOK 1021 PAGE 626

Signature

E

STATE OF ARIZONA, } ss. I hereby certify that the
County of _____

In Docket No. _____, Page ____

When recorded mail to:

Fee # 84-17551 MICROFILMED INDEXED SURVEYS INDEXED MINES PROOFED

Recorded in Official Records of Mohave County, Arizona
MAY 15 1984 -2 40 PM
Joan McCall, Recorder

$ 500

1 of 1

NOTICE OF MINING CLAIM LOCATION

1. ☒ Location ☐ Amendment ☐ Relocation
2. ☐ Placer ☒ Lode ☐ Millsite ☐ Tunnelsite
3. The name and address of the Locator is

Cyclopic Joint Venture
Name

822 So. Race
Address

Denver Colorado 80209
City State Zip

4. The name of the claim is Cyclopic Extension 6-21
5. The date of the location is 5-12-84
6. The claim is 1500 feet long and 600 feet wide. The distance from the Location monument to each end of the claim is 1498 feet in a S direction and 2 feet in a N direction.
7. The general course of the claim is from the N to the S.
8. The location of the claim is in Section 6, Township 27N, Range 18W G&SRB&M, Gold Basin Mining District, Mohave County, Arizona.
9. If amending or relocating, the previous claim name was _____ recorded in Docket _____, Book _____, _____ Mining District, _____ County, Arizona.
10. The location of the claim with reference to a natural object or permanent monument is 11,500 S-SE of the Cyclopic Site

RECEIVED
B.L.M. AZ STATE OFFICE
AUG 10 1984
07.45 A.M.
PHOENIX, ARIZONA

Date 5-12-84

Signature

BOOK 1021 PAGE 627

MC 225676

MAP OF MINING CLAIM LOCATION

1. The name of the claim is Cyclopic Extension 6-21
2. The NE corner of the claim is 300 + 120 feet in a S W direction to a survey monument or permanent natural object described as NE cor. Sec. 6, T. 27N., R. 18W
3. The type of location monument is 2x2" wood post
   The type of corner and end monuments are 2x2" wood posts
4. The bearing and distance between the corners of the claim are beginning at the NW corner of the claim, 600 feet in a E direction to the NE corner, then 1500 feet in a S direction to the SE corner, then 600 feet in a W direction to the SW corner, then 1500 feet in a N direction to the point of beginning.

MAP

One inch = One thousand feet

North Arrow

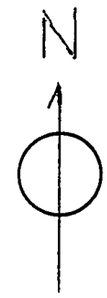

ONE MILE

ONE MILE

640 ACRES

9	8	7	6	5	4	3	2	1
10	11	12	13	14	15	16	17	18
27	26	25	24	23	22	21	20	19
28	29	30	31	32	33	34	35	36

Section 6 Range 18 W Township 27 N G&SRB&M

Date 5-12-84

BOOK 1021 PAGE 628

Signature

E

STATE OF ARIZONA, } ss. I hereby certify that the
County of _____

In Docket No. _____, Page _____

When recorded mail to:

MICROFILMED INDEXED SURVEYS
Fee # 84-17552 INDEXED MINES
PROOFED

Recorded in Official Records
of Mohave County, Arizona
MAY 15 1984 -2 40 PM
Joan McCall, Recorder

$ 500 1 of 2

NOTICE OF MINING CLAIM LOCATION

1. [X] Location [ ] Amendment [ ] Relocation
2. [ ] Placer [X] Lode [ ] Millsite [ ] Tunnelsite
3. The name and address of the Locator is

Cyclopic Joint Venture
Name

822 So. Race
Address

Denver Colorado 80209
City State Zip

4. The name of the claim is Cyclopic Extension 6-22
5. The date of the location is 5-12-84
6. The claim is 1500 feet long and 600 feet wide. The distance from the Location monument to each end of the claim is 1498 feet in a S direction and 2 feet in a N direction.
7. The general course of the claim is from the N to the S.
8. The location of the claim is in Section 6, Township 22N, Range 18W G&SRB&M, Gold Basin Mining District, Mohave County, Arizona.
9. If amending or relocating, the previous claim name was _____ recorded in Docket _____, Book _____, _____ Mining District, _____ County, Arizona.
10. The location of the claim with reference to a natural object or permanent monument is 11,500 S of the Cyclopic Site

RECEIVED
B.L.M. AZ STATE OFFICE
AUG 10 1984
07:45 A.M.
PHOENIX, ARIZONA

Date 5-12-84

Signature

BOOK 1021 PAGE 629

MC 225677

MAP OF MINING CLAIM LOCATION

1. The name of the claim is Cyclopic Extension 6-22
2. The NE corner of the claim is 3000 + 1800 feet in a S W direction to a survey monument or permanent natural object described as NE COR-SEC-6, T.27N., R.18W-
3. The type of location monument is 2x2" wood post
   The type of corner and end monuments are 2x2" wood posts
4. The bearing and distance between the corners of the claim are beginning at the NW corner of the claim, 600 feet in a E direction to the NE corner, then 1500 feet in a S direction to the SE corner, then 600 feet in a W direction to the SW corner, then 1500 feet in a N direction to the point of beginning.

MAP

One inch = One thousand feet

North Arrow

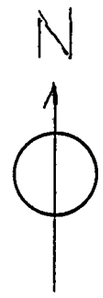

ONE MILE

ONE MILE

640 ACRES

9	8	7	6	5	4	3	2	1
10	11	12	13	14	15	16	17	18
27	26	25	24	23	22	21	20	19
28	29	30	31	32	33	34	35	36

Section 6 Range 18W Township 27N G&SRB&M

Date 5-12-84

BOOK 1021 PAGE 630

James R. Robinson
Signature

E

STATE OF ARIZONA, } ss. I hereby certify that the
County of _____ _____

In Docket No. _____, Page _____

MICROFILMED INDEXED SURVEYS
Fee # 84-17553 INDEXED MINES
PROOFED

Recorded in Official Records
of Mohave County, Arizona
MAY 15 1984 -2 40 PM
Joan McCall, Recorder

$ 500 1 of 2

When recorded mail to:

By _____ Deputy Recorder

NOTICE OF MINING CLAIM LOCATION

1. [X] Location [ ] Amendment [ ] Relocation
2. [ ] Placer [X] Lode [ ] Millsite [ ] Tunnelsite
3. The name and address of the Locator is

Cyclopic Joint Venture
Name

822 So. Race
Address

Denver Colorado 80209
City State Zip

4. The name of the claim is Cyclopic Extension 6-23
5. The date of the location is 5-12-84
6. The claim is 1500 feet long and 600 feet wide. The distance from the Location monument to each end of the claim is 1498 feet in a S direction and 2 feet in a N direction.
7. The general course of the claim is from the N to the S.
8. The location of the claim is in Section 6, Township 22N, Range 18W G&SRB&M, Gold Basin Mining District, Mohave County, Arizona.
9. If amending or relocating, the previous claim name was _____ recorded in Docket _____, Book _____, _____ Mining District, _____ County, Arizona.
10. The location of the claim with reference to a natural object or permanent monument is 11,500' S of the Cyclopic Site

RECEIVED
B.L.M. AZ STATE OFFICE
AUG 10 1984
07.45 A.M.
PHOENIX, ARIZONA

Date 5-12-84

BOOK 1021 PAGE 631

Signature

A 116 225678

MAP OF MINING CLAIM LOCATION

1. The name of the claim is Cyclopic Extension 6-23
2. The NE corner of the claim is ~~2400~~ 300 feet in a W + S direction to a survey monument or permanent natural object described as NE COR. SEC. 6, T.27N, R.18W
3. The type of location monument is 2x2" wood post
   The type of corner and end monuments are 2x2" wood posts
4. The bearing and distance between the corners of the claim are beginning at the NW corner of the claim, 600 feet in a E direction to the NE corner, then 1500 feet in a S direction to the SE corner, then 600 feet in a W direction to the SW corner, then 1500 feet in a N direction to the point of beginning.

MAP

One inch = One thousand feet

North Arrow

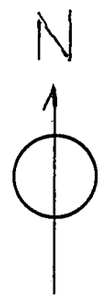

ONE MILE

ONE MILE

640 ACRES

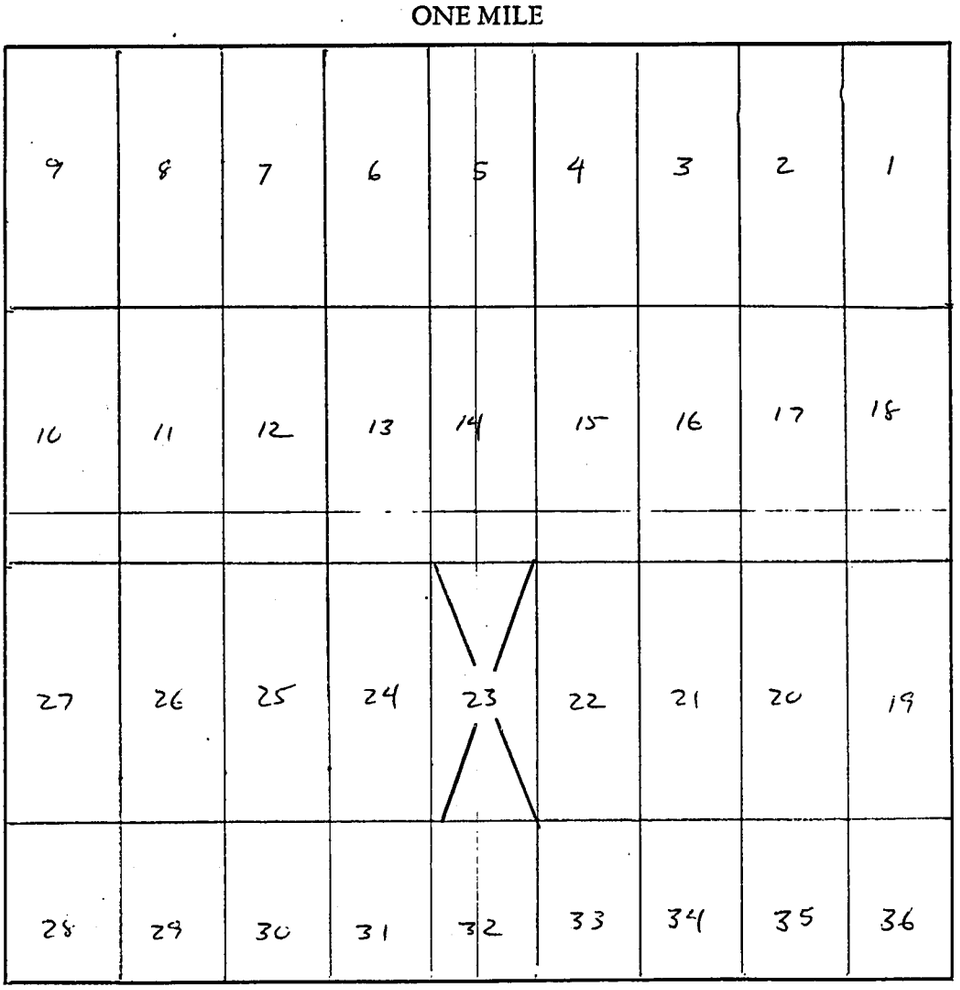

Section 6 Range 18W Township 27N G&SRB&M

Date 5-12-84

BOOK 1021 PAGE 632

Signature

STATE OF ARIZONA, } ss. I hereby certify that the
County of _____

In Docket No. _____, Page ____

When recorded mail to:

MICROFILMED
Fee # 84-17554
INDEXED SURVEYS
INDEXED MINES
PROOFED

Recorded in Official Records
of Mohave County, Arizona
MAY 15 1984 -2 40 PM
Joan McCall, Recorder

$ 5.00 1 of 2

NOTICE OF MINING CLAIM LOCATION

1. [X] Location [ ] Amendment [ ] Relocation
2. [ ] Placer [X] Lode [ ] Millsite [ ] Tunnelsite
3. The name and address of the Locator is

Cyclopic Joint Venture
Name

822 So Race
Address

Denver Colorado 80209
City State Zip

4. The name of the claim is Cyclopic Extension 6-~~20~~ 32
5. The date of the location is 5-12-84
6. The claim is 1500 feet long and 600 feet wide. The distance from the Location monument to each end of the claim is 1498 feet in a S direction and 2 feet in a N direction.
7. The general course of the claim is from the N to the S.
8. The location of the claim is in Section 6, Township 27N, Range 18W G&SRB&M, Gold Basin Mining District, Mohave County, Arizona.
9. If amending or relocating, the previous claim name was _____ recorded in Docket _____, Book _____, _____ Mining District, _____ County, Arizona.
10. The location of the claim with reference to a natural object or permanent monument is 13,000 ~~14,500~~ ' S of the Cyclopic site

RECEIVED
B.L.M. AZ STATE OFFICE
AUG 10 1984
07:45 A.M.
PHOENIX, ARIZONA

Date 5-12-84

Signature

BOOK 1021 PAGE 633

Forms Inc., • P.O. Box 1109 • La Jolla, CA 92038 • US-800-854-1080 • CA-800-542-6232 / Form 39

MAP OF MINING CLAIM LOCATION

1. The name of the claim is Cyclopic Extension 6-32
2. The NE corner of the claim is 4500 + 2400 feet in a S W direction to a survey monument or permanent natural object described as NE COR. SEC. 6, T. 27N., R. 18W.
3. The type of location monument is 2x2" wood post

   The type of corner and end monuments are 2x2" wood posts
4. The bearing and distance between the corners of the claim are beginning at the NW corner of the claim, 600 feet in a E direction to the NE corner, then 1500 feet in a S direction to the SE corner, then 600 feet in a W direction to the SW corner, then 1500 feet in a N direction to the point of beginning.

MAP

One inch = One thousand feet

North Arrow

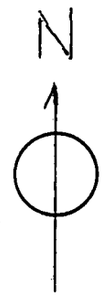

ONE MILE

ONE MILE

640 ACRES

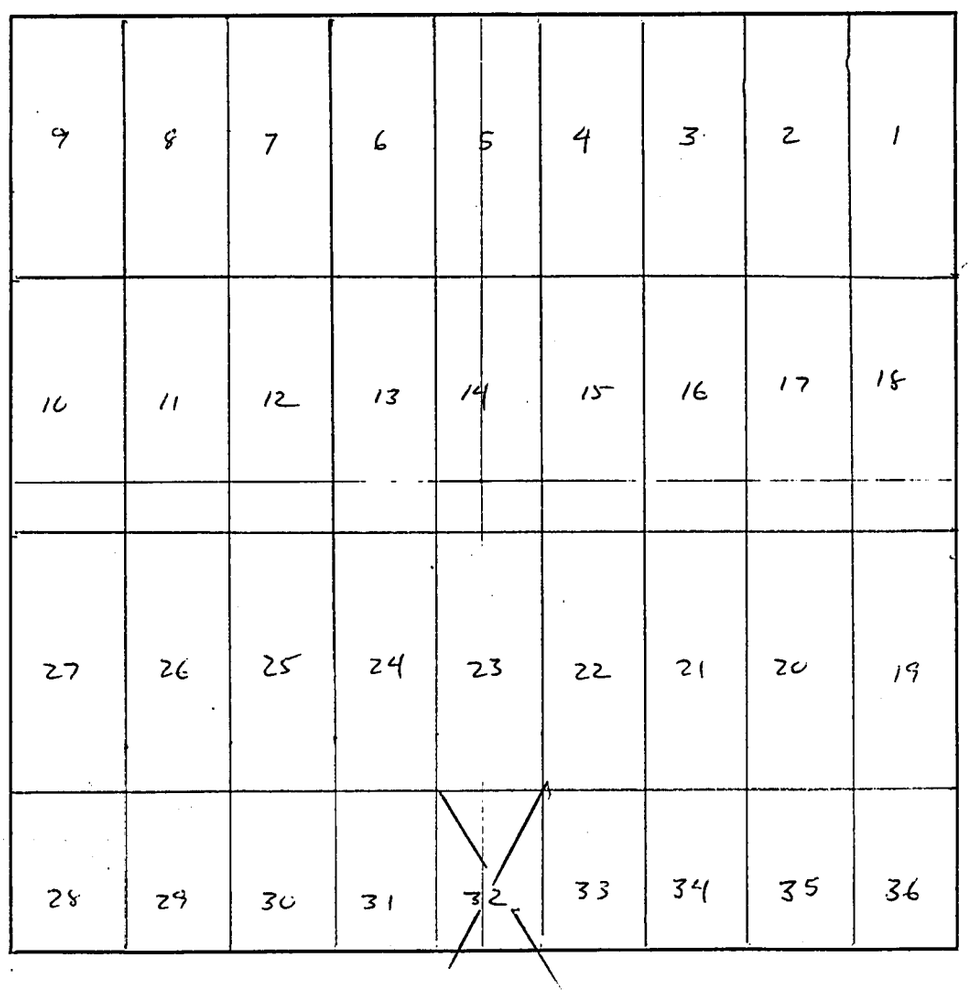

Section 6 Range 18W Township 27N G&SRB&M

Date 5-12-84

BOOK 1021 PAGE 634

Signature

E

STATE OF ARIZONA, County of _____ } ss. I hereby certify that _____

In Docket No. _____, Page ___

When recorded mail to:

MICROFILMED

Fee # 84-17555

INDEXED SURVEYS
INDEXED MINES
PROOFED

Recorded in Official Records of Mohave County, Arizona
MAY 15 1984 -2 40 PM
Joan McCall, Recorder

$5.00

1 of 2

NOTICE OF MINING CLAIM LOCATION

A MC 225680

1. ☒ Location ☐ Amendment ☐ Relocation
2. ☐ Placer ☒ Lode ☐ Millsite ☐ Tunnelsite
3. The name and address of the Locator is

Cyclopic Joint Venture
Name

822 So. Race
Address

Denver Colorado 80209
City State Zip

4. The name of the claim is Cyclopic Extension 6-33
5. The date of the location is 5-12-84
6. The claim is 1500 feet long and 600 feet wide. The distance from the Location monument to each end of the claim is 1498 feet in a S direction and 2 feet in a N direction.
7. The general course of the claim is from the N to the S.
8. The location of the claim is in Section 6, Township 27N, Range 18W G&SRB&M, Gold Basin Mining District, Mohave County, Arizona.
9. If amending or relocating, the previous claim name was _____ recorded in Docket _____, Book _____, _____ Mining District, _____ County, Arizona.
10. The location of the claim with reference to a natural object or permanent monument is 13,000' S of the Cyclopic Site

RECEIVED
B.L.M. AZ STATE OFFICE
AUG 10 1984
07:45 A.M.
PHOENIX, ARIZONA

Date 5-12-84

Signature

BOOK 1021 PAGE 635

MAP OF MINING CLAIM LOCATION

1. The name of the claim is Cyclopic Extension 6-33
2. The NE corner of the claim is 1800 (4500 + 5) feet in a W direction to a survey monument or permanent natural object described as NE cor. sec. 6, T. 27N., R. 18W
3. The type of location monument is 2x2" wood post
   The type of corner and end monuments are 2x2" wood posts
4. The bearing and distance between the corners of the claim are beginning at the NW corner of the claim, 600 feet in a E direction to the NE corner, then 1500 feet in a S direction to the SE corner, then 600 feet in a W direction to the SW corner, then 1500 feet in a N direction to the point of beginning.

MAP

One inch = One thousand feet

North Arrow

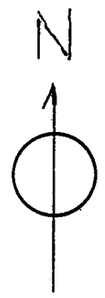

ONE MILE

ONE MILE

640 ACRES

9	8	7	6	5	4	3	2	1
10	11	12	13	14	15	16	17	18
27	26	25	24	23	22	21	20	19
28	29	30	31	32	33	34	35	36

Section 6 Range 18W Township 27N G&SRB&M

Date 5-12-84

BOOK 1021 PAGE 636

Signature

F

STATE OF ARIZONA, County of _____ } ss. I hereby certify that _____

In Docket No. _____, Page ___

When recorded mail to:

MICROFILMED Fee # 84-17556 INDEXED SURVEYS INDEXED MINES PROOFED

Recorded in Official Records of Mohave County, Arizona
MAY 15 1984 -2 40 PM
Joan McCall, Recorder

$ 500

1 of 2

Deputy Recorder

NOTICE OF MINING CLAIM LOCATION

1. [X] Location [ ] Amendment [ ] Relocation
2. [ ] Placer [X] Lode [ ] Millsite [ ] Tunnelsite
3. The name and address of the Locator is

Cyclopic Joint Venture
Name

822 So. Race
Address

Denver Colorado 80209
City State Zip

4. The name of the claim is Cyclopic Extension 6-34
5. The date of the location is 5-12-84
6. The claim is 1500 feet long and 600 feet wide. The distance from the Location monument to each end of the claim is 1498 feet in a S direction and 2 feet in a N direction.
7. The general course of the claim is from the N to the S.
8. The location of the claim is in Section 6, Township 27N, Range 18W G&SRB&M, Gold Basin Mining District, Mohave County, Arizona.
9. If amending or relocating, the previous claim name was _____ recorded in Docket _____, Book _____, _____ Mining District, _____ County, Arizona.
10. The location of the claim with reference to a natural object or permanent monument is 13,000 S of the Cyclopic Site

RECEIVED B.L.M. AZ STATE OFFICE AUG 10 1984 07.45 A.M. PHOENIX, ARIZONA

Date 5-12-84

Signature

BOOK 1021 PAGE 637

B MC 225681

MAP OF MINING CLAIM LOCATION

1. The name of the claim is Cyclopic Extension 6-34
2. The NE corner of the claim is 4500 ± feet in a S W direction to a survey monument or permanent natural object described as NE COR. SEC. 6, T. 27N., R. 18W
3. The type of location monument is 2x2" wood post
   The type of corner and end monuments are 2x2" wood posts
4. The bearing and distance between the corners of the claim are beginning at the NW corner of the claim, 600 feet in a E direction to the NE corner, then 1500 feet in a S direction to the SE corner, then 600 feet in a W direction to the SW corner, then 1500 feet in a N direction to the point of beginning.

MAP

One inch = One thousand feet

North Arrow

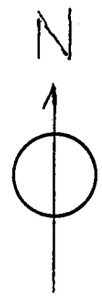

ONE MILE

ONE MILE

640 ACRES

9	8	7	6	5	4	3	2	1
10	11	12	13	14	15	16	17	18
27	26	25	24	23	22	21	20	19
28	29	30	31	32	33	34	35	36

Section 6 Range 18W Township 27N G&SRB&M

Date 5-12-84

BOOK 1021 PAGE 638

Signature

E

STATE OF ARIZONA, } ss.
County of _____

I hereby certify that the _____

In Docket No. _____, Page _____

When recorded mail to:

MICROFILMED

INDEXED SURVEYS
INDEXED MINES
PROOFED

Fee # 84-17557

Recorded in Official Records
of Mohave County, Arizona
MAY 15 1984 -2 40 PM
Joan McCall, Recorder

$ 500

1 of 2

RECORDER'S SEAL MOHAVE COUNTY, ARIZONA 1864

A HC 225682

NOTICE OF MINING CLAIM LOCATION

1. ☒ Location ☐ Amendment ☐ Relocation
2. ☐ Placer ☒ Lode ☐ Millsite ☐ Tunnelsite
3. The name and address of the Locator is

Cyclopic Joint Venture
Name

822 So Race
Address

Denver Colorado 80209
City State Zip

4. The name of the claim is Cyclopic Extension 6-35
5. The date of the location is 5-12-84
6. The claim is 1500 feet long and 600 feet wide. The distance from the Location monument to each end of the claim is 1498 feet in a S direction and 2 feet in a N direction.
7. The general course of the claim is from the N to the S.
8. The location of the claim is in Section 6, Township 27N, Range 18W G&SRB&M, Gold Basin Mining District, Mohave County, Arizona.
9. If amending or relocating, the previous claim name was _____ recorded in Docket _____, Book _____, _____ Mining District, _____ County, Arizona.
10. The location of the claim with reference to a natural object or permanent monument is 13,000 S of the Cyclopic Site

RECEIVED
B.L.M. AZ STATE OFFICE
AUG 10 1984
07.45 A.M.
PHOENIX, ARIZONA

Date 5-12-84

Signature

BOOK 1021 PAGE 639

MAP OF MINING CLAIM LOCATION

1. The name of the claim is Cyclopic Extension 6-35
2. The NE corner of the claim is 4500 + 600 feet in a S W direction to a survey monument or permanent natural object described as NE Cor. Sec. 6, T. 27N, R 18W.
3. The type of location monument is 2x2" wood post
   The type of corner and end monuments are 2x2" wood posts
4. The bearing and distance between the corners of the claim are beginning at the NW corner of the claim, 600 feet in a E direction to the NE corner, then 1500 feet in a S direction to the SE corner, then 600 feet in a W direction to the SW corner, then 1500 feet in a N direction to the point of beginning.

MAP

One inch = One thousand feet

North Arrow

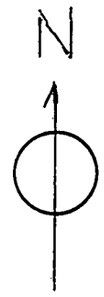

ONE MILE

ONE MILE

640 ACRES

9	8	7	6	5	4	3	2	1
10	11	12	13	14	15	16	17	18
27	26	25	24	23	22	21	20	19
28	29	30	31	32	33	34	35	36

Section 6 Range 18W Township 27N G&SRB&M

Date 5-12-84

BOOK 1021 PAGE 640

Signature

E

STATE OF ARIZONA, } ss. I hereby certify that th
County of _____

In Docket No. _____, Page ____

When recorded mail to:

Fee # 84-17558

MICROFILMED INDEXED SURVEYS INDEXED MINES

Recorded in Official Records of Mohave County, Arizona
MAY 15 1984 -2 40 PM
Joan McCall, Recorder

PROOFED

$5.00

1 of 2

Deputy Recorder

NOTICE OF MINING CLAIM LOCATION

1. [X] Location [ ] Amendment [ ] Relocation
2. [ ] Placer [X] Lode [ ] Millsite [ ] Tunnelsite
3. The name and address of the Locator is

Cyclopic Joint Venture
Name

822 So. Race
Address

Denver Colorado 80209
City State Zip

4. The name of the claim is Cyclopic Extension 6-36
5. The date of the location is 5-12-84
6. The claim is 1500 feet long and 600 feet wide. The distance from the Location monument to each end of the claim is 1498 feet in a S direction and 2 feet in a N direction.
7. The general course of the claim is from the N to the S.
8. The location of the claim is in Section 6, Township 27N, Range 18W G&SRB&M, Gold Basin Mining District, Mohave County, Arizona.
9. If amending or relocating, the previous claim name was _____ recorded in Docket _____, Book _____, _____ Mining District, _____ County, Arizona.
10. The location of the claim with reference to a natural object or permanent monument is 13,000' S of the Cyclopic Site.

RECEIVED
B.L.M. AZ STATE OFFICE
AUG 10 1984
07.45 A.M.
PHOENIX, ARIZONA

Date 5-12-84

Signature

BOOK 1021 PAGE 641

A MC 225683

Forms Inc., • P.O. Box 1109 • La Jolla, CA 92038 • US-800-854-1080 • CA-800-542-6232 / Form 39

MAP OF MINING CLAIM LOCATION

1. The name of the claim is Cyclopic Extension 6-36
2. The NE corner of the claim is 4500 feet in a S direction to a survey monument or permanent natural object described as NE COR-SEC. 6, T.27N., R.18W
3. The type of location monument is 2x2" wood post
   The type of corner and end monuments are 2x2" wood posts
4. The bearing and distance between the corners of the claim are beginning at the NW corner of the claim, 600 feet in a E direction to the NE corner, then 1500 feet in a S direction to the SE corner, then 600 feet in a W direction to the SW corner, then 1500 feet in a N direction to the point of beginning.

MAP

One inch = One thousand feet

North Arrow

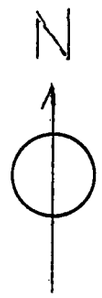

ONE MILE

ONE MILE

640 ACRES

9	8	7	6	5	4	3	2	1
10	11	12	13	14	15	16	17	18
27	26	25	24	23	22	21	20	19
28	29	30	31	32	33	34	35	36

Section 6 Range 27N Township 18W G&SRB&M

Date 5-12-84

BOOK 1021 PAGE 642

Signature

E

STATE OF ARIZONA, } ss. I hereby certify that t'
County of _____

In Docket No. _____, Page ___

When recorded mail to:

MICROFILMED PROOFED
INDEXED MINES
INDEXED SURVEYS

Fee # 84-21095

Recorded in Official Records
of Mohave County, Arizona
JUN 11 1984 10 40 AM
Joan McCall, Recorder

$ 500 1 of 2

NOTICE OF MINING CLAIM LOCATION

1. [X] Location [ ] Amendment [ ] Relocation
2. [ ] Placer [X] Lode [ ] Millsite [ ] Tunnelsite
3. The name and address of the Locator is

Cyclopic Joint Venture
Name

822 So. Race
Address

Denver Colorado 80209
City State Zip

4. The name of the claim is Cyclopic Extension 8-1
5. The date of the location is 6-1-84
6. The claim is 1500 feet long and 600 feet wide. The distance from the Location monument to each end of the claim is 1498 feet in a S direction and 2 feet in a N direction.
7. The general course of the claim is from the N to the S.
8. The location of the claim is in Section 8, Township 27N, Range 18W G&SRB&M, Gold Basin Mining District, Mohave County, Arizona.
9. If amending or relocating, the previous claim name was _____ recorded in Docket _____, Book _____, _____ Mining District, _____ County, Arizona.
10. The location of the claim with reference to a natural object or permanent monument is 5500 S-SE of the Lee Mines Site

B.L.M. RECEIVED
AZ STATE OFFICE
AUG 10 1984
07.45 A.M.
PHOENIX, ARIZONA

Date 6-1-84

Signature

BOOK 1028 PAGE 974

Forms Inc., • P.O. Box 1109 • La Jolla, CA 92038 • US-800-854-1080 • CA-800-542-6232 / Form 39

MAP OF MINING CLAIM LOCATION

1. The name of the claim is Cyclopic Extension 8-1
2. The NE corner of the claim is 0 feet in a 0 direction to a survey monument or permanent natural object described as NE COR. SEC. 8, T. 27N., R. 18W
3. The type of location monument is 2x2" wood post
   The type of corner and end monuments are 2x2" wood posts
4. The bearing and distance between the corners of the claim are beginning at the NW corner of the claim, 600 feet in a E direction to the NE corner, then 1500 feet in a S direction to the SE corner, then 600 feet in a W direction to the SW corner, then 1500 feet in a N direction to the point of beginning.

MAP

One inch = One thousand feet

North Arrow

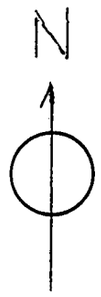

ONE MILE

ONE MILE

640 ACRES

9	8	7	6	5	4	3	2	1
10	11	12	13	14	15	16	17	18
27	26	25	24	23	22	21	20	19
28	29	30	31	32	33	34	35	36

Section 8 Range 18W Township 27N G&SRB&M

Date 6-1-84

BOOK 1028 PAGE 975

Signature

5

STATE OF ARIZONA, } ss. I hereby certify that
County of _____

In Docket No. _____, Page ___

When recorded mail to:

MICROFILMED PROOFED
INDEXED MINES
INDEXED SURVEYS

Fee # 84-21096

Recorded in Official Records
of Mohave County, Arizona
JUN 11 1984 10 40 AM
Joan McCall, Recorder

$500 1 of 2

NOTICE OF MINING CLAIM LOCATION

1. ☒ Location ☐ Amendment ☐ Relocation
2. ☐ Placer ☒ Lode ☐ Millsite ☐ Tunnelsite
3. The name and address of the Locator is

Cyclopic Joint Venture
Name

822 So. Race
Address

Denver Colorado 80209
City State Zip

4. The name of the claim is Cyclopic Extension 8-2
5. The date of the location is 6-1-84
6. The claim is 1500 feet long and 600 feet wide. The distance from the Location monument to each end of the claim is 1498 feet in a S direction and 2 feet in a N direction.
7. The general course of the claim is from the N to the S.
8. The location of the claim is in Section 8, Township 27N, Range 18W G&SRB&M, Gold Basin Mining District, Mohave County, Arizona.
9. If amending or relocating, the previous claim name was _____ recorded in Docket _____, Book _____, _____ Mining District, _____ County, Arizona.
10. The location of the claim with reference to a natural object or permanent monument is

60W SW of the Lee Mines Site

RECEIVED
BLM, AZ STATE OFFICE
AUG 10 1984
07.45 A.M.
PHOENIX, ARIZONA

Date 6-1-84

BOOK 1028 PAGE 976

Signature

A MC 225085

MAP OF MINING CLAIM LOCATION

1. The name of the claim is Cyclopic Extension 8-2
2. The NE corner of the claim is 600 feet in a W direction to a survey monument or permanent natural object described as NE cor. Sec. 8, T-27N., R-18W
3. The type of location monument is 2x2" wood post
   The type of corner and end monuments are 2x2" wood posts
4. The bearing and distance between the corners of the claim are beginning at the NW corner of the claim, 600 feet in a E direction to the NE corner, then 1500 feet in a S direction to the SE corner, then 600 feet in a W direction to the SW corner, then 1500 feet in a N direction to the point of beginning.

MAP

One inch = One thousand feet

North Arrow

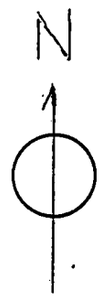

ONE MILE

ONE MILE

640 ACRES

9	8	7	6	5	4	3	2	1
10	11	12	13	14	15	16	17	18
27	26	25	24	23	22	21	20	19
28	29	30	31	32	33	34	35	36

Section 8 Range 18W Township 27N G&SRB&M

Date 6-1-84

BOOK 1028 PAGE 977

Signature

E

STATE OF ARIZONA, } ss. I hereby certify that the
County of _____

In Docket No. _____, Page _____

Fee # 84-21097 INDEXED MINES INDEXED SURVEYS MICROFILMED PROOFED

Recorded in Official Records of Mohave County, Arizona
JUN 11 1984 -10 40 AM
Joan McCall, Recorder

1 of 2

$ 500

When recorded mail to:

NOTICE OF MINING CLAIM LOCATION

1. [X] Location [ ] Amendment [ ] Relocation
2. [ ] Placer [X] Lode [ ] Millsite [ ] Tunnelsite
3. The name and address of the Locator is

Cyclopic Joint Venture
Name

822 So. Race
Address

Denver Colorado 80209
City State Zip

4. The name of the claim is Cyclopic Extension 8-3
5. The date of the location is 6-1-84
6. The claim is 1500 feet long and 600 feet wide. The distance from the Location monument to each end of the claim is 1498 feet in a S direction and 2 feet in a N direction.
7. The general course of the claim is from the N to the S.
8. The location of the claim is in Section 5, Township 27N, Range 18W G&SRB&M, Gold Basin Mining District, Mohave County, Arizona.
9. If amending or relocating, the previous claim name was _____ recorded in Docket _____, Book _____, _____ Mining District, _____ County, Arizona.
10. The location of the claim with reference to a natural object or permanent monument is 6500' SW of Lee Mines

RECEIVED B.L.M. AZ STATE OFFICE AUG 10 1984 07.45 A.M. PHOENIX, ARIZONA

Date 6-1-84

BOOK 1028 PAGE 978

Signature

MAP OF MINING CLAIM LOCATION

1. The name of the claim is Cyclopic Extension 8-3
2. The NE corner of the claim is 1200 feet in a W direction to a survey monument or permanent natural object described as NE COR. SEC-8, T. 27N., R. 18W
3. The type of location monument is 2x2" wood post
   The type of corner and end monuments are 2x2" wood posts
4. The bearing and distance between the corners of the claim are beginning at the NW corner of the claim, 600 feet in a E direction to the NE corner, then 1500 feet in a S direction to the SE corner, then 600 feet in a W direction to the SW corner, then 1500 feet in a N direction to the point of beginning.

MAP

One inch = One thousand feet

North Arrow

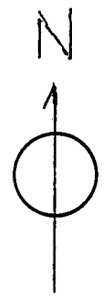

ONE MILE

ONE MILE

640 ACRES

9	8	7	6	5	4	3	2	1
10	11	12	13	14	15	16	17	18
27	26	25	24	23	22	21	20	19
28	29	30	31	32	33	34	35	36

Section 8 Range 18W Township 27N G&SRB&M

Date 6-1-82

Signature

BOOK 1028 PAGE 979

E

STATE OF ARIZONA, } ss.
County of _____

I hereby certify that the within instrument was filed and recorded by Fee No.: _____

In Docket No. _____, Page ___

When recorded mail to:

MICROFILMED PROOFED
INDEXED MINES
INDEXED SURVEYS

Fee # 84-21098

Recorded in Official Records
of Mohave County, Arizona
JUN 11 1984 -10 40 AM
Joan McCall, Recorder

$500 1 of 2

SEAL OF MOHAVE COUNTY ARIZONA 1864

NOTICE OF MINING CLAIM LOCATION

1. [X] Location [ ] Amendment [ ] Relocation
2. [ ] Placer [X] Lode [ ] Millsite [ ] Tunnelsite
3. The name and address of the Locator is

Cyclopic Joint Venture
Name

822 So Race
Address

Denver Colorado 80209
City State Zip

4. The name of the claim is Cyclopic Extension 8-4
5. The date of the location is 6-1-84
6. The claim is 1500 feet long and 600 feet wide. The distance from the Location monument to each end of the claim is 1498 feet in a S direction and 2 feet in a N direction.
7. The general course of the claim is from the N to the S.
8. The location of the claim is in Section 8, Township 27N, Range 18W G&SRB&M, Gold Basin Mining District, Mohave County, Arizona.
9. If amending or relocating, the previous claim name was _____ recorded in Docket _____, Book _____, _____ Mining District, _____ County, Arizona.
10. The location of the claim with reference to a natural object or permanent monument is 7000' SW of Lee Mines

RECEIVED
B.L.M. AZ STATE OFFICE
AUG 10 1984
07.45 A.M.
PHOENIX, ARIZONA

Date 6-1-84

Signature

BOOK 1028 PAGE 980

A MC 225687

MAP OF MINING CLAIM LOCATION

1. The name of the claim is Cyclopic Extension 8-4
2. The NE corner of the claim is 1800 feet in a W direction to a survey monument or permanent natural object described as NE cor. sec. 8, T.27N., R.18W.
3. The type of location monument is 2x2" wood post
   The type of corner and end monuments are 2x2" wood posts
4. The bearing and distance between the corners of the claim are beginning at the NW corner of the claim, 600 feet in a E direction to the NE corner, then 1500 feet in a S direction to the SE corner, then 600 feet in a W direction to the SW corner, then 1500 feet in a N direction to the point of beginning.

MAP

One inch = One thousand feet

North Arrow

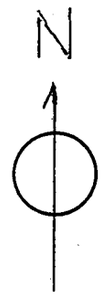

ONE MILE

ONE MILE

640 ACRES

9	8	7	6	5	4	3	2	1
10	11	12	13	14	15	16	17	18
27	26	25	24	23	22	21	20	19
28	29	30	31	32	33	34	35	36

Section 8 Range 18W Township 27N G&SRB&M

Date 6-1-84

BOOK 1028 PAGE 981

Signature

E

STATE OF ARIZONA, } ss.
County of _____

I hereby certify that the within instrument was filed and recorded | Fee No.

In Docket No. _____, Page ___

When recorded mail to:

MICROFILMED INDEXED MINES PROOFED
INDEXED SURVEYS

Fee # 84-21099

Recorded in Official Records
of Mohave County, Arizona
JUN 11 1984 -10 40 AM
Joan McCall, Recorder

$500 1 of 2

NOTICE OF MINING CLAIM LOCATION

1. [X] Location [ ] Amendment [ ] Relocation
2. [ ] Placer [X] Lode [ ] Millsite [ ] Tunnelsite
3. The name and address of the Locator is

Cyclopic Joint Venture
Name

822 So Race
Address

Denver Colorado 80209
City State Zip

4. The name of the claim is Cyclopic Extension 8-5
5. The date of the location is 6-1-84
6. The claim is 1500 feet long and 600 feet wide. The distance from the Location monument to each end of the claim is 1498 feet in a S direction and 2 feet in a N direction.
7. The general course of the claim is from the N to the S.
8. The location of the claim is in Section 8, Township 27N, Range 18a G&SRB&M, Gold Basin Mining District, Mohave County, Arizona.
9. If amending or relocating, the previous claim name was _____ recorded in Docket _____, Book _____, _____ Mining District, _____ County, Arizona.
10. The location of the claim with reference to a natural object or permanent monument is 750' SW of Lee Mines

RECEIVED
B.L.M. AZ STATE OFFICE
AUG 10 1984
07:45 A.M.
PHOENIX, ARIZONA

Date 6-1-84

Signature

BOOK 1028 PAGE 982

A MC 225688

MAP OF MINING CLAIM LOCATION

1. The name of the claim is Cyclopic Extension 8-5
2. The NE corner of the claim is 2400 feet in a W direction to a survey monument or permanent natural object described as NE cor. sec. 8, T.27N., R.18W
3. The type of location monument is 2x2" wood post
   The type of corner and end monuments are 2x2" wood posts
4. The bearing and distance between the corners of the claim are beginning at the NW corner of the claim, 600 feet in a E direction to the NE corner, then 1500 feet in a S direction to the SE corner, then 600 feet in a W direction to the SW corner, then 1500 feet in a N direction to the point of beginning.

MAP

One inch = One thousand feet

North Arrow

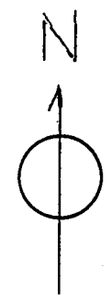

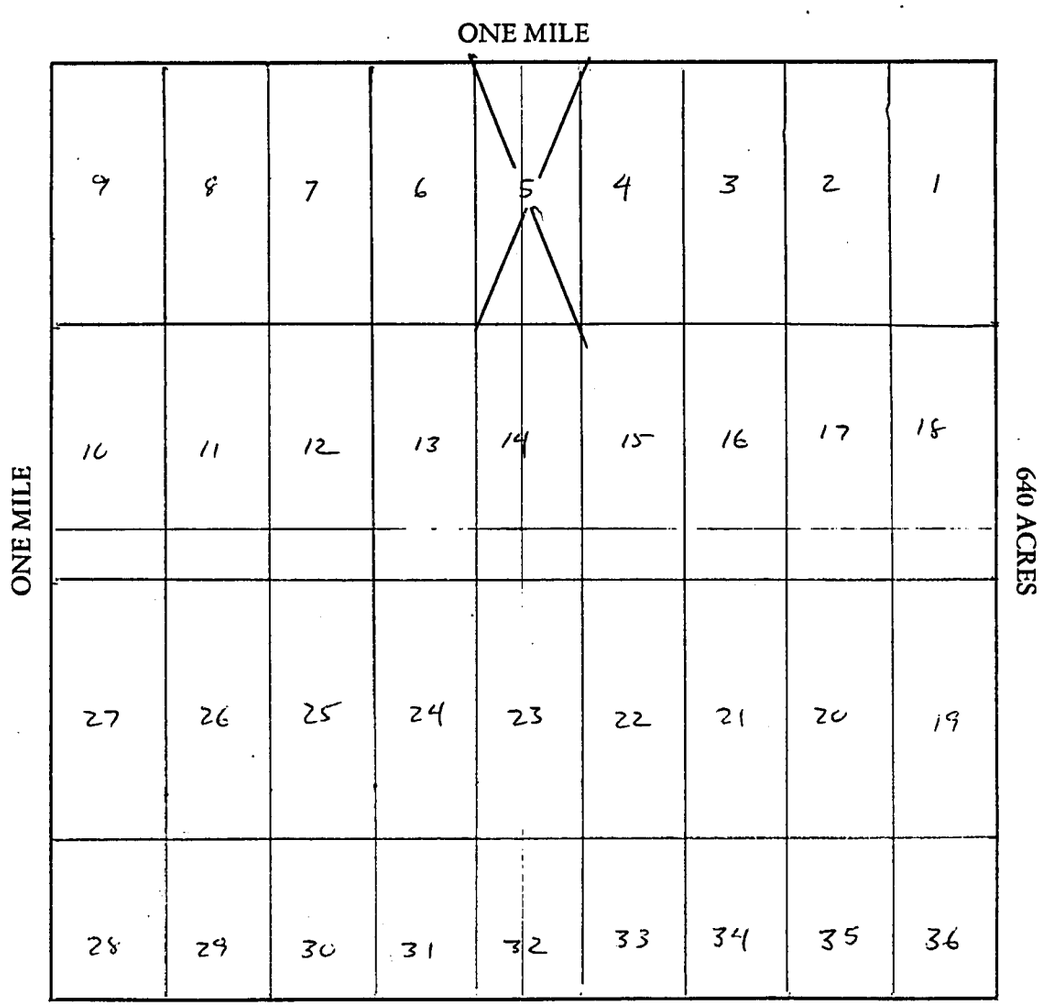

Section 8 Range 18W Township 27N G&SRB&M

Date 6-1-84

BOOK 1028 PAGE 983

Signature

E

STATE OF ARIZONA, } ss. I hereby certify that th... instrument was filed and recorded | Fee No.:
County of _____

In Docket No. _____, Page ___

When recorded mail to:

MICROFILMED INDEXED MINES INDEXED SURVEYS PROOFED

Fee # 84-21100

Recorded in Official Records of Mohave County, Arizona
JUN 11 1984 -10 40 AM
Joan McCall, Recorder

$500 1 of 2

SEAL OF MOHAVE COUNTY ARIZONA 1864

NOTICE OF MINING CLAIM LOCATION

1. [X] Location [ ] Amendment [ ] Relocation
2. [ ] Placer [X] Lode [ ] Millsite [ ] Tunnelsite
3. The name and address of the Locator is

Cyclopic Joint Venture
Name

822 So. Race
Address

Denver Colorado 80209
City State Zip

4. The name of the claim is Cyclopic Extension 8-6
5. The date of the location is 6-1-84
6. The claim is 1500 feet long and 600 feet wide. The distance from the Location monument to each end of the claim is 1498 feet in a S direction and 2 feet in a N direction.
7. The general course of the claim is from the N to the S.
8. The location of the claim is in Section 8, Township 27N, Range 18W G&SRB&M, Gold Basin Mining District, Mohave County, Arizona.
9. If amending or relocating, the previous claim name was _____ recorded in Docket _____, Book _____, _____ Mining District, _____ County, Arizona.
10. The location of the claim with reference to a natural object or permanent monument is 7500' SW of Lee Mines

RECEIVED B.L.M. AZ STATE OFFICE AUG 10 1984 07:45 A.M. PHOENIX, ARIZONA

Date 6-1-84

Signature

BOOK 1028 PAGE 984

MC 225689

Forms Inc., • P.O. Box 1109 • La Jolla, CA 92038 • US-800-854-1080 • CA-800-542-6232 / Form 39

MAP OF MINING CLAIM LOCATION

1. The name of the claim is Cyclopic Extension 8-6
2. The NE corner of the claim is 3000 feet in a W direction to a survey monument or permanent natural object described as NE COR. SEC. 8, T.27N., R.18W
3. The type of location monument is 2x2" wood post
   The type of corner and end monuments are 2x2" wood posts
4. The bearing and distance between the corners of the claim are beginning at the NW corner of the claim, 600 feet in a E direction to the NE corner, then 1500 feet in a S direction to the SE corner, then 600 feet in a W direction to the SW corner, then 1500 feet in a N direction to the point of beginning.

MAP

One inch = One thousand feet

North Arrow

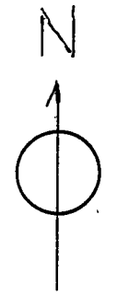

ONE MILE

ONE MILE

640 ACRES

9	8	7	6	5	4	3	2	1
10	11	12	13	14	15	16	17	18
27	26	25	24	23	22	21	20	19
28	29	30	31	32	33	34	35	36

Section 8 Range 18W Township 27N G&SRB&M

Date 6-1-84

BOOK 1028 PAGE 985

Signature

E

STATE OF ARIZONA, } ss. I hereby certify that t'
County of _____

In Docket No. _____, Page ___

When recorded mail to:

MICROFILMED PROOFED
Fee # 84-21101 INDEXED MINES INDEXED SURVEYS

Recorded in Official Records of Mohave County, Arizona
JUN 11 1984 -10 40 AM
Joan McCall, Recorder

$ 500 1 of 2

NOTICE OF MINING CLAIM LOCATION

A MC 225690

1. [X] Location [ ] Amendment [ ] Relocation
2. [ ] Placer [X] Lode [ ] Millsite [ ] Tunnelsite
3. The name and address of the Locator is

Cyclopic Joint Venture
Name

822 So. Race
Address

Denver Colorado 80209
City State Zip

4. The name of the claim is Cyclopic Extension 8-7
5. The date of the location is 6-1-84
6. The claim is 1500 feet long and 600 feet wide. The distance from the Location monument to each end of the claim is 1498 feet in a S direction and 2 feet in a N direction.
7. The general course of the claim is from the N to the S.
8. The location of the claim is in Section 8, Township 27N, Range 18W G&SRB&M, Gold Basin Mining District, Mohave County, Arizona.
9. If amending or relocating, the previous claim name was _____ recorded in Docket _____, Book _____, _____ Mining District, _____ County, Arizona.
10. The location of the claim with reference to a natural object or permanent monument is 8000' SW of Lee Mines

RECEIVED BLM AZ STATE OFFICE AUG 10 1984 07:45 A.M. PHOENIX, ARIZONA

Date 6-1-84

BOOK 1028 PAGE 986

Signature

MAP OF MINING CLAIM LOCATION

1. The name of the claim is Cyclopic Extension 8-7
2. The NE corner of the claim is 3600 feet in a W direction to a survey monument or permanent natural object described as NE COR. SEC. 8, T.27N., R.18W
3. The type of location monument is 2x2" wood post
   The type of corner and end monuments are 2x2" wood posts
4. The bearing and distance between the corners of the claim are beginning at the NW corner of the claim, 600 feet in a E direction to the NE corner, then 1500 feet in a S direction to the SE corner, then 600 feet in a W direction to the SW corner, then 1500 feet in a N direction to the point of beginning.

MAP

One inch = One thousand feet

North Arrow

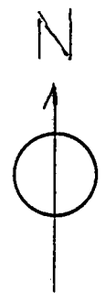

ONE MILE

ONE MILE

640 ACRES

9	8	7	6	5	4	3	2	1
10	11	12	13	14	15	16	17	18
27	26	25	24	23	22	21	20	19
28	29	30	31	32	33	34	35	36

Section 8 Range 18W Township 27N G&SRB&M

Date 6-18-81

BOOK 1028 PAGE 987

Signature

E

STATE OF ARIZONA, } ss. I hereby certify that the
County of _____

In Docket No. _____, Page ____

When recorded mail to:

MICROFILMED

Fee # 84-21102

PROOFED
INDEXED MINES
INDEXED SURVEYS

Recorded in Official Records
of Mohave County, Arizona
JUN 11 1984 -10 40 AM
Joan McCall, Recorder

$500

1 of 2

NOTICE OF MINING CLAIM LOCATION

1. ☒ Location ☐ Amendment ☐ Relocation
2. ☐ Placer ☒ Lode ☐ Millsite ☐ Tunnelsite
3. The name and address of the Locator is

Cyclopic Joint Venture
Name

822 So. Race
Address

Denver Colorado 80209
City State Zip

4. The name of the claim is Cyclopic Extension 8-8
5. The date of the location is 6-1-84
6. The claim is 1500 feet long and 600 feet wide. The distance from the Location monument to each end of the claim is 1498 feet in a S direction and 2 feet in a N direction.
7. The general course of the claim is from the N to the S.
8. The location of the claim is in Section 8, Township 27N, Range 18W G&SRB&M, Gold Basin Mining District, Mohave County, Arizona.
9. If amending or relocating, the previous claim name was _____ recorded in Docket _____, Book _____, _____ Mining District, _____ County, Arizona.
10. The location of the claim with reference to a natural object or permanent monument is 850' SW of Lee Mines

RECEIVED
BLM AZ STATE OFFICE
AUG 10 1984
07:45 A.M.
PHOENIX, ARIZONA

Date 6-1-84

Signature

BOOK 1028 PAGE 988

A HC 225691

MAP OF MINING CLAIM LOCATION

1. The name of the claim is Cyclopic Extension 8-8
2. The NE corner of the claim is 4200 feet in a W direction to a survey monument or permanent natural object described as NE cor. sec. 8, T. 27N., R. 18W
3. The type of location monument is 2x2" wood post
   The type of corner and end monuments are 2x2" wood posts
4. The bearing and distance between the corners of the claim are beginning at the NW corner of the claim, 600 feet in a E direction to the NE corner, then 1500 feet in a S direction to the SE corner, then 600 feet in a W direction to the SW corner, then 1500 feet in a N direction to the point of beginning.

MAP

One inch = One thousand feet

North Arrow

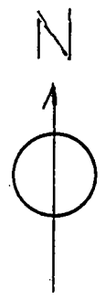

ONE MILE

ONE MILE

640 ACRES

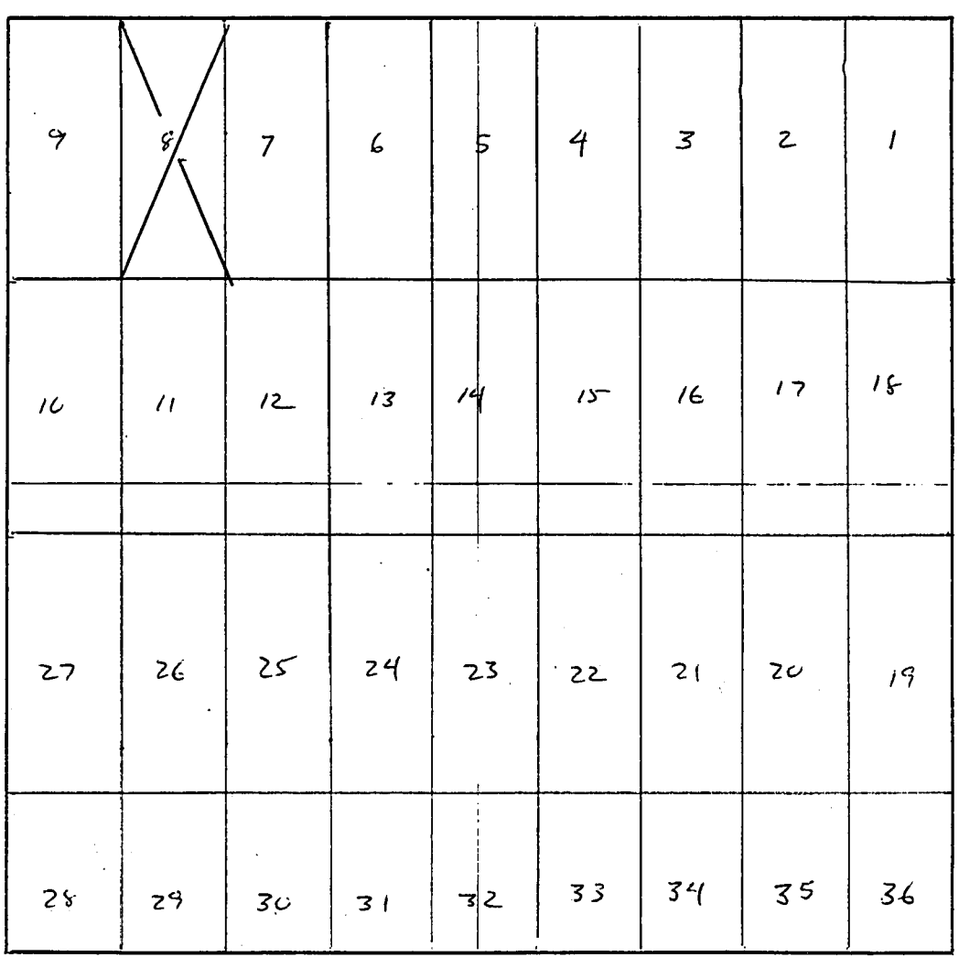

Section 8 Range 18W Township 27N G&SRB&M

Date 6-1-84

BOOK 1028 PAGE 989

Signature

E

STATE OF ARIZONA, } ss.
County of _____

I hereby certify that the within instrument was filed and recorded at Fee No. _____

In Docket No. _____, Page ____

MICROFILMED INDEXED MINES INDEXED SURVEYS PROOFED

Fee # 84-21103

Recorded in Official Records
of Mohave County, Arizona
JUN 11 1984 -10 40 AM
Joan McCall, Recorder

$ 500 1 of 2

When recorded mail to:

NOTICE OF MINING CLAIM LOCATION

1. [X] Location [ ] Amendment [ ] Relocation
2. [ ] Placer [X] Lode [ ] Millsite [ ] Tunnelsite
3. The name and address of the Locator is

Cyclopic Joint Venture
Name

822 So. Race
Address

Denver Colorado 80209
City State Zip

4. The name of the claim is Cyclopic Extension 8-9
5. The date of the location is 6-1-84
6. The claim is 1500 feet long and 600 feet wide. The distance from the Location monument to each end of the claim is 1498 feet in a S direction and 2 feet in a N direction.
7. The general course of the claim is from the N to the S.
8. The location of the claim is in Section 8, Township 27N, Range 18W G&SRB&M, Gold Basin Mining District, Mohave County, Arizona.
9. If amending or relocating, the previous claim name was _____ recorded in Docket _____, Book _____, _____ Mining District, _____ County, Arizona.
10. The location of the claim with reference to a natural object or permanent monument is 9000' SW of Lee Mines

A MC 225692

B.L.M. RECEIVED AZ STATE OFFICE AUG 10 1984 07.45 A.M. PHOENIX, ARIZONA

Date 6-1-84

Signature

BOOK 1028 PAGE 990

MAP OF MINING CLAIM LOCATION

1. The name of the claim is Cyclopic Extension 8-9
2. The NE corner of the claim is 48W feet in a W direction to a survey monument or permanent natural object described as NE COR. SEC. 8, T.27N., R.18W
3. The type of location monument is 2x2" wood post
   The type of corner and end monuments are 2x2" wood posts
4. The bearing and distance between the corners of the claim are beginning at the NW corner of the claim, 600 feet in a E direction to the NE corner, then 1500 feet in a S direction to the SE corner, then 600 feet in a W direction to the SW corner, then 1500 feet in a N direction to the point of beginning.

MAP

One inch = One thousand feet

North Arrow

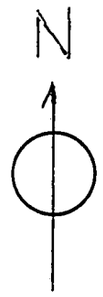

ONE MILE

ONE MILE

640 ACRES

9	8	7	6	5	4	3	2	1
10	11	12	13	14	15	16	17	18
27	26	25	24	23	22	21	20	19
28	29	30	31	32	33	34	35	36

Section 8 Range 18W Township 27N G&SRB&M

Date 6-1-84

BOOK 1028 PAGE 991

Signature

E

STATE OF ARIZONA, } ss.
County of _____

I hereby certify that

In Docket No. _____, Page ___

When recorded mail to:

MICROFILMED

PROOFED
INDEXED MINES
INDEXED SURVEYS

Fee # 84 21104

Recorded in Official Records
of Mohave County, Arizona
JUN 11 1984 10 40 AM
Joan McCall, Recorder

$ 500

1 of 2

NOTICE OF MINING CLAIM LOCATION

1. [X] Location [ ] Amendment [ ] Relocation
2. [ ] Placer [X] Lode [ ] Millsite [ ] Tunnelsite
3. The name and address of the Locator is

Cyclopic Joint Venture
Name

822 So. Race
Address

Denver Colorado 80209
City State Zip

4. The name of the claim is Cyclopic Extension 8-10
5. The date of the location is 6-1-84
6. The claim is 1500 feet long and 600 feet wide. The distance from the Location monument to each end of the claim is 1498 feet in a S direction and 2 feet in a N direction.
7. The general course of the claim is from the N to the S.
8. The location of the claim is in Section 8, Township 27N, Range 18W G&SRB&M, Gold Basin Mining District, Mohave County, Arizona.
9. If amending or relocating, the previous claim name was _____ recorded in Docket _____, Book _____, _____ Mining District, _____ County, Arizona.
10. The location of the claim with reference to a natural object or permanent monument is 11,000' SW of Lee Mines

B.L.M. RECEIVED
AZ STATE OFFICE
AUG 10 1984
07.45 A.M.
PHOENIX, ARIZONA

Date 6-1-84

BOOK 1028 PAGE 992

Signature

A MC 225693

MAP OF MINING CLAIM LOCATION

1. The name of the claim is Cyclopic Extension 8-10
2. The NE corner of the claim is 1500 feet in a S direction to a survey monument or permanent natural object described as NE Cor. Sec. 8, T.27N., R. 18W
3. The type of location monument is 2x2" wood post
   The type of corner and end monuments are 2x2" wood posts
4. The bearing and distance between the corners of the claim are beginning at the NW corner of the claim, 600 feet in a E direction to the NE corner, then 1500 feet in a S direction to the SE corner, then 600 feet in a W direction to the SW corner, then 1500 feet in a N direction to the point of beginning.

MAP

One inch = One thousand feet

North Arrow

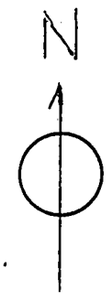

ONE MILE

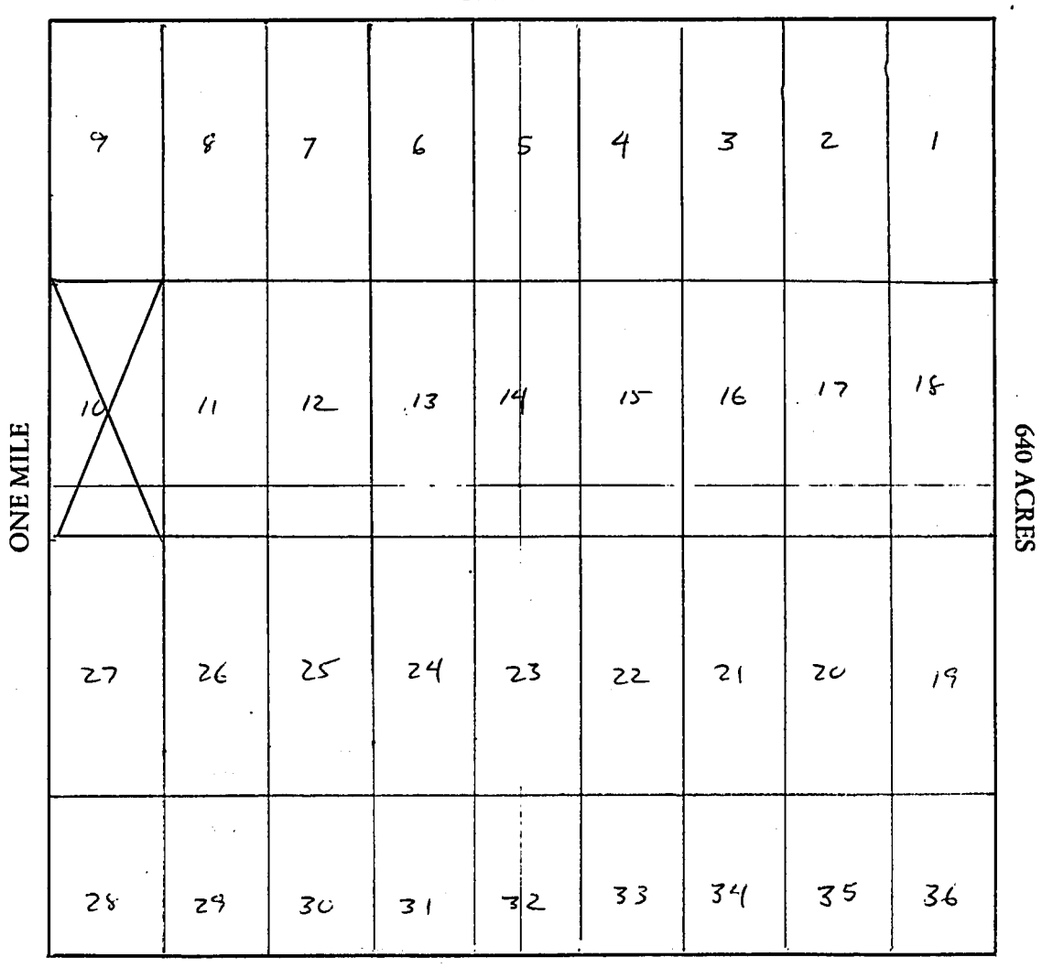

Section 8 Range 18W Township 27N G&SRB&M

Date 6-1-84

BOOK 1028 PAGE 993

Signature

E

STATE OF ARIZONA, } ss.
County of _____

I hereby certify that th

In Docket No. _____, Page ___

When recorded mail to:

MICROFILMED

PROOFED
INDEXED MINES
INDEXED SURVEYS

Fee # 84-21105

Recorded in Official Records
of Mohave County, Arizona
JUN 11 1984 -10 40 AM
Joan McCall, Recorder

$ 500

1 of 2

NOTICE OF MINING CLAIM LOCATION

1. ☒ Location ☐ Amendment ☐ Relocation
2. ☐ Placer ☒ Lode ☐ Millsite ☐ Tunnelsite
3. The name and address of the Locator is

Cyclopic Joint Venture
Name

822 So. Race
Address

Denver Colorado 80209
City State Zip

4. The name of the claim is Cyclopic Extension 8-11
5. The date of the location is 6-1-84
6. The claim is 1500 feet long and 600 feet wide. The distance from the Location monument to each end of the claim is 1498 feet in a S direction and 2 feet in a N direction.
7. The general course of the claim is from the N to the S.
8. The location of the claim is in Section 8, Township 27N, Range 18W G&SRB&M, Gold Basin Mining District, Mohave County, Arizona.
9. If amending or relocating, the previous claim name was _____ recorded in Docket _____, Book _____, _____ Mining District, _____ County, Arizona.
10. The location of the claim with reference to a natural object or permanent monument is 950N SW of Lee Mines

RECEIVED
B.L.M. AZ STATE OFFICE
AUG 10 1984
07.45 A.M.
PHOENIX, ARIZONA

Date 6-1-84

Signature

BOOK 1028 PAGE 994

A MC 225694

MAP OF MINING CLAIM LOCATION

1. The name of the claim is Cyclopic Extension 8-11
2. The NE corner of the claim is 1500 feet in a S direction (420W) to a survey monument or permanent natural object described as NE cor. sec. 8 T.27N., R.18W
3. The type of location monument is 2x2" wood post
   The type of corner and end monuments are 2x2" wood posts
4. The bearing and distance between the corners of the claim are beginning at the NW corner of the claim, 600 feet in a E direction to the NE corner, then 1500 feet in a S direction to the SE corner, then 600 feet in a W direction to the SW corner, then 1500 feet in a N direction to the point of beginning.

MAP

One inch = One thousand feet

North Arrow

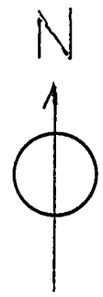

ONE MILE

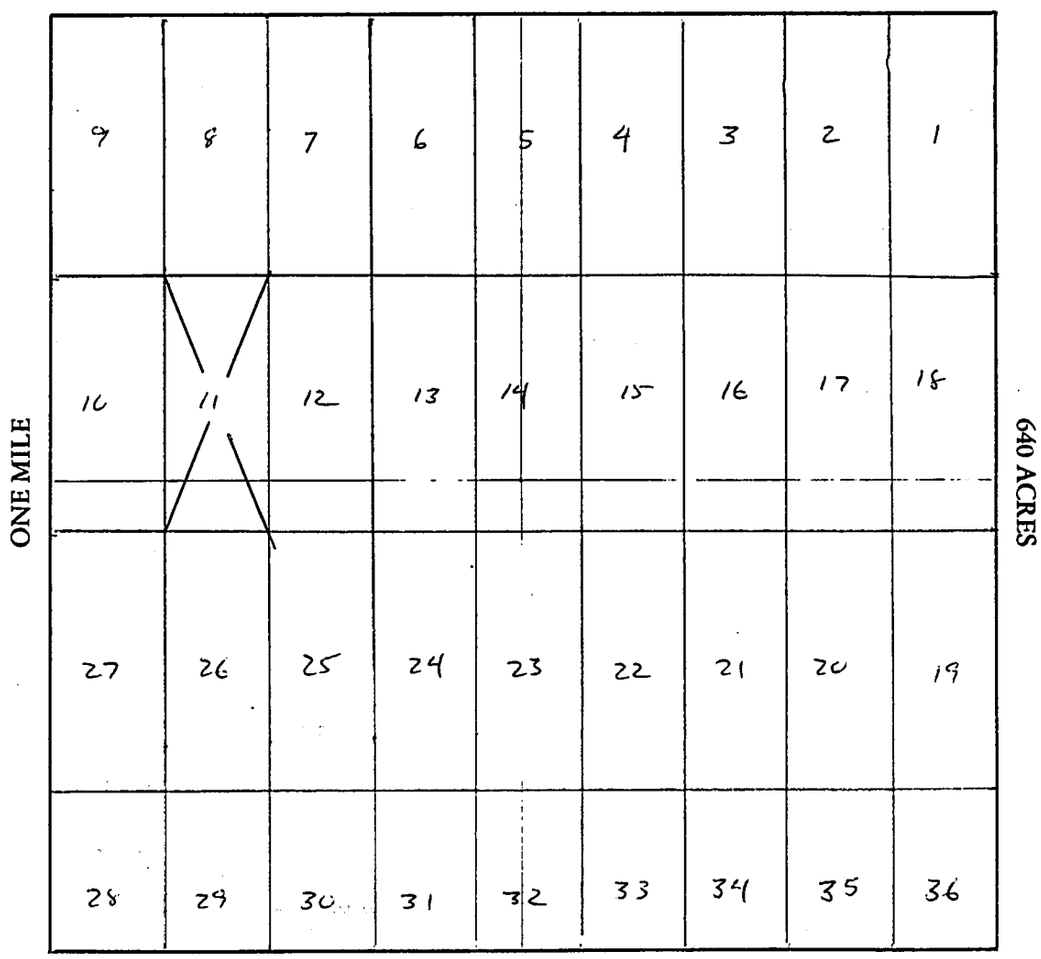

Section 8 Range 18W Township 27N G&SRB&M

Date 6-1-84

Signature

BOOK 1028 PAGE 995

E

STATE OF ARIZONA, } ss. I hereby certify that t
County of _____

In Docket No. _____, Page ___

When recorded mail to:

MICROFILMED PROOFED INDEXED MINES INDEXED SURVEYS

Fee # 84-21106

Recorded in Official Records of Mohave County, Arizona
JUN 11 1984 -10 40 AM
Joan McCall, Recorder

$ 500 1 of 2

SEAL OF MOHAVE COUNTY ARIZONA 1864

NOTICE OF MINING CLAIM LOCATION

1. [X] Location [ ] Amendment [ ] Relocation
2. [ ] Placer [X] Lode [ ] Millsite [ ] Tunnelsite
3. The name and address of the Locator is

Cyclopic Joint Venture
Name

822 So Race
Address

Denver Colorado 80209
City State Zip

4. The name of the claim is Cyclopic Extension 8-12
5. The date of the location is ~~8~~ 6-1-84
6. The claim is 1500 feet long and 600 feet wide. The distance from the Location monument to each end of the claim is 1498 feet in a S direction and 2 feet in a N direction.
7. The general course of the claim is from the N to the S.
8. The location of the claim is in Section 8, Township 27N, Range 18W G&SRB&M, Gold Basin Mining District, Mohave County, Arizona.
9. If amending or relocating, the previous claim name was _____ recorded in Docket _____, Book _____, _____ Mining District, _____ County, Arizona.
10. The location of the claim with reference to a natural object or permanent monument is 9000' SW of Lee Mines

RECEIVED B.L.M. AZ STATE OFFICE AUG 10 1984 07.45 A.M. PHOENIX, ARIZONA

Date 6-1-84

Signature

BOOK 1028 PAGE 996

A MC 225695

MAP OF MINING CLAIM LOCATION

1. The name of the claim is Cyclopic Extension 8-12 (8-12)
2. The NE corner of the claim is 1500 (3600) feet in a S (W) direction to a survey monument or permanent natural object described as NE cor. sec. 8, T.27N., R.18W
3. The type of location monument is 2x2" wood post

   The type of corner and end monuments are 2x2" wood posts
4. The bearing and distance between the corners of the claim are beginning at the NW corner of the claim, 600 feet in a E direction to the NE corner, then 1500 feet in a S direction to the SE corner, then 600 feet in a W direction to the SW corner, then 1500 feet in a N direction to the point of beginning.

MAP

One inch = One thousand feet

North Arrow

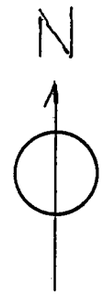

ONE MILE

ONE MILE

640 ACRES

9	8	7	6	5	4	3	2	1
10	11	12	13	14	15	16	17	18
27	26	25	24	23	22	21	20	19
28	29	30	31	32	33	34	35	36

Section 8 Range 18W Township 27N G&SRB&M

Date 6-1-84

BOOK 1028 PAGE 997

Signature

STATE OF ARIZONA, } ss. I hereby certify that t
County of _____

In Docket No. _____, Page ___

When recorded mail to:

MICROFILMED
Fee # 84-21107
INDEXED MINES
INDEXED SURVEYS
PROOFED

Recorded in Official Records
of Mohave County, Arizona
JUN 11 1984 10 40 AM
Joan McCall, Recorder

$ 500 1 of 2

NOTICE OF MINING CLAIM LOCATION

1. [X] Location [ ] Amendment [ ] Relocation
2. [ ] Placer [X] Lode [ ] Millsite [ ] Tunnelsite
3. The name and address of the Locator is

Cyclopic Joint Venture
Name

822 So. Race
Address

Denver Colorado 80209
City State Zip

A MC 225696

4. The name of the claim is Cyclopic Extension 8-13
5. The date of the location is 6-1-84
6. The claim is 1500 feet long and 600 feet wide. The distance from the Location monument to each end of the claim is 1498 feet in a S direction and 2 feet in a N direction.
7. The general course of the claim is from the N to the S.
8. The location of the claim is in Section 8, Township 27N, Range 18W G&SRB&M, Gold Basin Mining District, Mohave County, Arizona.
9. If amending or relocating, the previous claim name was _____ recorded in Docket _____, Book _____, _____ Mining District, _____ County, Arizona.
10. The location of the claim with reference to a natural object or permanent monument is 850N' SW of Lee Mines

RECEIVED
B.L.M. AZ STATE OFFICE
AUG 10 1984
07.45 A.M.
PHOENIX, ARIZONA

Date 6-1-84

BOOK 1028 PAGE 998

Signature

MAP OF MINING CLAIM LOCATION

1. The name of the claim is Cyclopic Extension 8-13
2. The NE corner of the claim is 1500 feet in a S direction to a survey monument or permanent natural object described as NE Cor. Sec. 8, T.27N, R.18W.
3. The type of location monument is 2x2" wood post
   The type of corner and end monuments are 2x2" wood posts
4. The bearing and distance between the corners of the claim are beginning at the NW corner of the claim, 600 feet in a E direction to the NE corner, then 1500 feet in a S direction to the SE corner, then 600 feet in a W direction to the SW corner, then 1500 feet in a N direction to the point of beginning.

MAP

One inch = One thousand feet

North Arrow

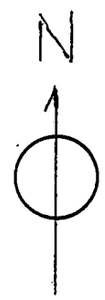

ONE MILE

ONE MILE

640 ACRES

9	8	7	6	5	4	3	2	1
10	11	12	13	14	15	16	17	18
27	26	25	24	23	22	21	20	19
28	29	30	31	32	33	34	35	36

Section 8 Range 18W Township 27N G&SRB&M

Date 6-1-84

BOOK 1028 PAGE 999

[signature]
Signature

F

STATE OF ARIZONA, } ss. I hereby certify that t
County of _____

In Docket No. _____, Page ___

When recorded mail to:

PROOFED
MICROFILMED INDEXED MINES
Fee # 84-21108 INDEXED SURVEYS

Recorded in Official Records
of Mohave County, Arizona
JUN 11 1984 -10 40 AM
Joan McCall, Recorder

$ 500 1 of 2

SEAL OF MOHAVE COUNTY ARIZONA DITAT DEUS 1864

NOTICE OF MINING CLAIM LOCATION

1. [X] Location [ ] Amendment [ ] Relocation
2. [ ] Placer [X] Lode [ ] Millsite [ ] Tunnelsite
3. The name and address of the Locator is

Cyclopic Joint Venture
Name

822 So Race
Address

Denver Colorado 80209
City State Zip

4. The name of the claim is Cyclopic Extension 8-14
5. The date of the location is 6-1-84
6. The claim is 1500 feet long and 600 feet wide. The distance from the Location monument to each end of the claim is 1498 feet in a S direction and 2 feet in a N direction.
7. The general course of the claim is from the N to the S.
8. The location of the claim is in Section 8, Township 27N, Range 18W G&SRB&M, Gold Basin Mining District, Mohave County, Arizona.
9. If amending or relocating, the previous claim name was _____ recorded in Docket _____, Book _____, or _____ Mining District, _____ County, Arizona.
10. The location of the claim with reference to a natural object or permanent monument is 8500 SW of Lee Mines

BLM RECEIVED
AZ STATE OFFICE
AUG 10 1984
07:45 A.M.
PHOENIX, ARIZONA

Date 6-1-84

BOOK 1028 PAGE 1000

Signature

A MC 225697

MAP OF MINING CLAIM LOCATION

1. The name of the claim is Cyclopic Extension 8-14
2. The NE corner of the claim is 1500 ~~240~~ feet in a S ~~W~~ direction to a survey monument or permanent natural object described as NE cor. sec. 8, T. 27N, R. 18W
3. The type of location monument is 2x2" wood post

   The type of corner and end monuments are 2x2" wood posts
4. The bearing and distance between the corners of the claim are beginning at the NW corner of the claim, 600 feet in a E direction to the NE corner, then 1500 feet in a S direction to the SE corner, then 600 feet in a W direction to the SW corner, then 1500 feet in a N direction to the point of beginning.

MAP

One inch = One thousand feet

North Arrow

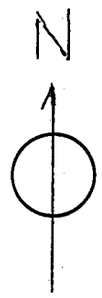

ONE MILE

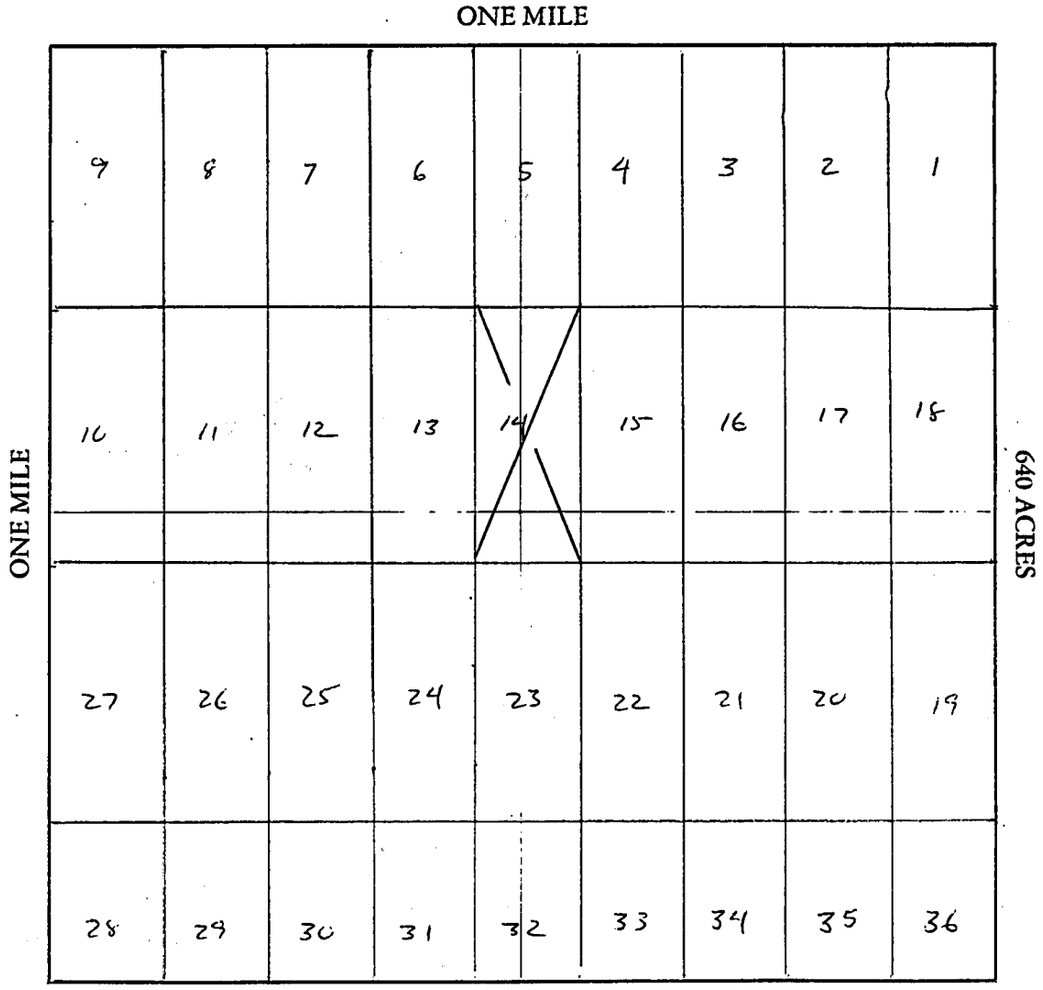

Section 8 Range 18W Township 27N G&SRB&M

Date 6-1-84

James R. Robison
Signature

BOOK 1028 PAGE 1001

E

STATE OF ARIZONA, County of _____ } ss. I hereby certify that _____

In Docket No. _____, Page ___

When recorded mail to:

Fee # 84-21109

MICROFILMED PROOFED INDEXED MINES INDEXED SURVEYS

Recorded in Official Records of Mohave County, Arizona
JUN 11 1984 10 40 AM
Joan McCall, Recorder

$500

1 of 2

NOTICE OF MINING CLAIM LOCATION

1. [X] Location [ ] Amendment [ ] Relocation
2. [ ] Placer [X] Lode [ ] Millsite [ ] Tunnelsite
3. The name and address of the Locator is

Cyclopic Joint Venture
Name

822 So. Race
Address

Denver Colorado 80209
City State Zip

4. The name of the claim is Cyclopic Extension 8-15
5. The date of the location is 6-1-84
6. The claim is 1500 feet long and 600 feet wide. The distance from the Location monument to each end of the claim is 1498 feet in a S direction and 2 feet in a N direction.
7. The general course of the claim is from the N to the S.
8. The location of the claim is in Section 8, Township 27N, Range 18W G&SRB&M, Gold Basin Mining District, Mohave County, Arizona.
9. If amending or relocating, the previous claim name was _____ recorded in Docket _____, Book _____, _____ Mining District, _____ County, Arizona.
10. The location of the claim with reference to a natural object or permanent monument is 800' S-SW of of Lee Mines

RECEIVED B.L.M. AZ STATE OFFICE AUG 10 1984 07:45 A.M. PHOENIX, ARIZONA

Date 6-1-84

Signature

BOOK 1029 PAGE 1

MC 225098

MAP OF MINING CLAIM LOCATION

1. The name of the claim is Cyclopic Extension 8-15
2. The NE corner of the claim is 1500 feet in a S direction to a survey monument or permanent natural object described as NE cor. sec. 8, T.27N., R.18W
3. The type of location monument is 2x2" wood post
   The type of corner and end monuments are 2x2" wood posts
4. The bearing and distance between the corners of the claim are beginning at the NW corner of the claim, 600 feet in a E direction to the NE corner, then 1500 feet in a S direction to the SE corner, then 600 feet in a W direction to the SW corner, then 1500 feet in a N direction to the point of beginning.

MAP

One inch = One thousand feet

North Arrow

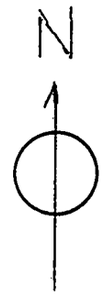

ONE MILE

ONE MILE

640 ACRES

9	8	7	6	5	4	3	2	1
10	11	12	13	14	15	16	17	18
27	26	25	24	23	22	21	20	19
28	29	30	31	32	33	34	35	36

Section 8 Range 18W Township 27N G&SRB&M

Date 6-1-84

Signature

BOOK 1029 PAGE 2

STATE OF ARIZONA, } ss. I hereby certify that
County of _____

In Docket No. _____, Page _____

When recorded mail to:

MICROFILMED PROOFED
Fee # 84-21110 INDEXED MINES
INDEXED SURVEYS
Recorded in Official Records
of Mohave County, Arizona
JUN 11 1984 10 40 AM
Joan McCall, Recorder
$ 500 1 of 2

SEAL OF MOHAVE COUNTY ARIZONA 1864

NOTICE OF MINING CLAIM LOCATION

1. [X] Location [ ] Amendment [ ] Relocation
2. [ ] Placer [X] Lode [ ] Millsite [ ] Tunnelsite
3. The name and address of the Locator is

Cyclopic Joint Venture
Name

822 So. Race
Address

Denver Colorado 80209
City State Zip

4. The name of the claim is Cyclopic Extension 8-16
5. The date of the location is 6-1-84
6. The claim is 1500 feet long and 600 feet wide. The distance from the Location monument to each end of the claim is 1498 feet in a S direction and 2 feet in a N direction.
7. The general course of the claim is from the N to the S.
8. The location of the claim is in Section 8, Township 27N, Range 18W G&SRB&M, Gold Basin Mining District, Mohave County, Arizona.
9. If amending or relocating, the previous claim name was _____ recorded in Docket _____, Book _____, _____ Mining District, _____ County, Arizona.
10. The location of the claim with reference to a natural object or permanent monument is 800' S-SW of Lee Mines

RECEIVED
B.L.M. AZ STATE OFFICE
AUG 10 1984
07.45 A.M.
PHOENIX, ARIZONA

Date 6-1-84

Signature

BOOK 1029 PAGE 3

Forms Inc. • P.O. Box 1109 • La Jolla, CA 92038 • US-800-854-1080 • CA-800-542-6232 / Form 39

MAP OF MINING CLAIM LOCATION

1. The name of the claim is Cyclopic Extension 8-16
2. The NE corner of the claim is 1200 feet in a W direction to a survey monument or permanent natural object described as NE cor. Sec. 8, T.27N., R.18W
3. The type of location monument is 2x2" wood post
   The type of corner and end monuments are 2x2" wood posts
4. The bearing and distance between the corners of the claim are beginning at the NW corner of the claim, 600 feet in a E direction to the NE corner, then 1500 feet in a S direction to the SE corner, then 600 feet in a W direction to the SW corner, then 1500 feet in a N direction to the point of beginning.

MAP

One inch = One thousand feet

North Arrow

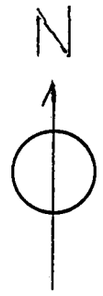

ONE MILE

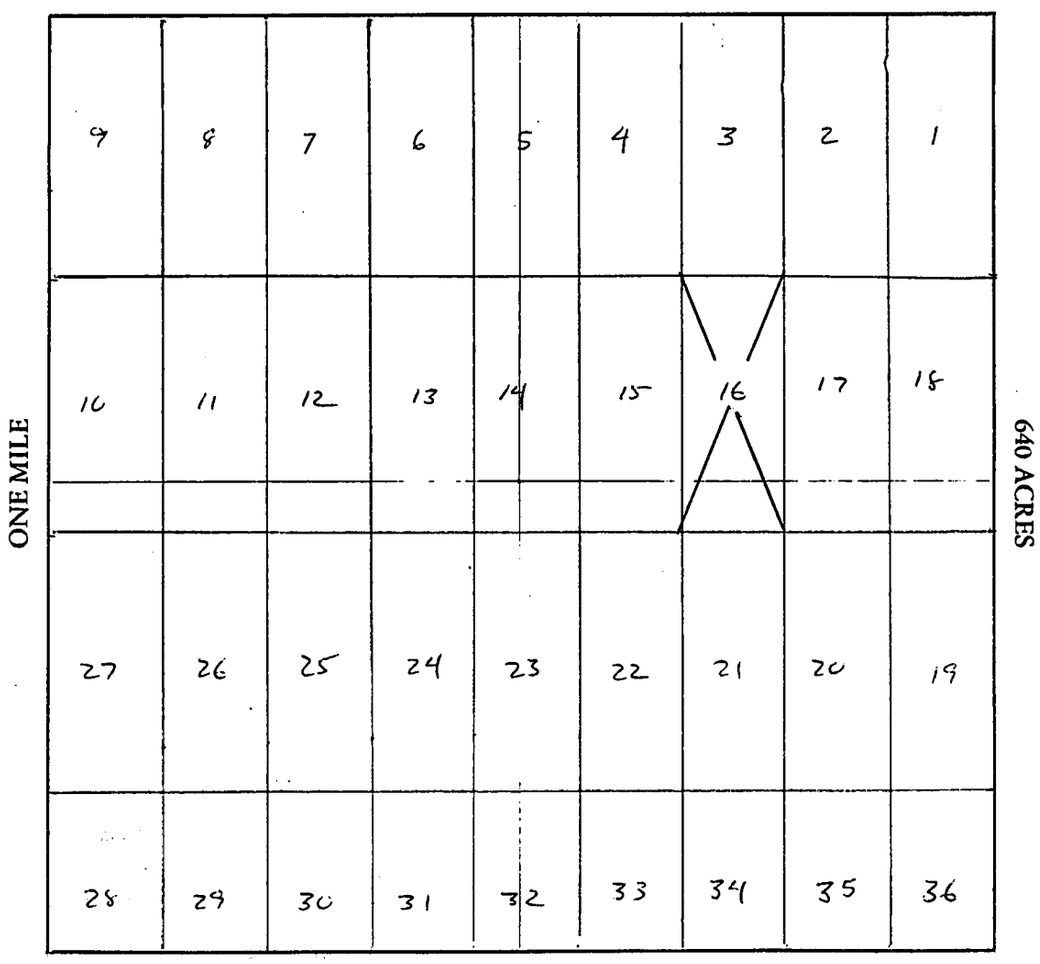

Section 8 Range 18W Township 27N G&SRB&M

Date 6-1-84

BOOK 1029 PAGE 4

Signature

E

STATE OF ARIZONA, } ss. I hereby certify that th
County of _____

In Docket No. _____, Page ____

When recorded mail to:

MICROFILMED INDEXED SURVEYS
Fee # 84-21111 INDEXED MINES
PROOFED

Recorded in Official Records
of Mohave County, Arizona
JUN 11 1984 -10 40 AM
Joan McCall, Recorder

$ 500 1 of 2

NOTICE OF MINING CLAIM LOCATION

1. [X] Location [ ] Amendment [ ] Relocation
2. [ ] Placer [X] Lode [ ] Millsite [ ] Tunnelsite
3. The name and address of the Locator is

Cyclopic Joint Venture
Name

822 So. Race
Address

Denver Colorado 80209
City State Zip

4. The name of the claim is Cyclopic Extension 8-17
5. The date of the location is 6-1-84
6. The claim is 1500 feet long and 600 feet wide. The distance from the Location monument to each end of the claim is 1498 feet in a S direction and 2 feet in a N direction.
7. The general course of the claim is from the N to the S.
8. The location of the claim is in Section 8, Township 27N, Range 18W G&SRB&M, Gold Basin Mining District, Mohave County, Arizona.
9. If amending or relocating, the previous claim name was _____ recorded in Docket _____, Book _____, _____ Mining District, _____ County, Arizona.
10. The location of the claim with reference to a natural object or permanent monument is 7500' S-SW of Lee Mines

RECEIVED
B.L.M. AZ STATE OFFICE
AUG 10 1984
07:45 A.M.
PHOENIX, ARIZONA

Date 6-1-84

Signature

BOOK 1029 PAGE 5

H MC 275700

MAP OF MINING CLAIM LOCATION

1. The name of the claim is Cyclopic Extension 8-17
2. The NE corner of the claim is 600 feet in a W direction to a survey monument or permanent natural object described as NE Cor. Sec. 8, T.27N., R. 18W
3. The type of location monument is 2x2" wood post
   The type of corner and end monuments are 2x2" wood posts
4. The bearing and distance between the corners of the claim are beginning at the NW corner of the claim, 600 feet in a E direction to the NE corner, then 1500 feet in a S direction to the SE corner, then 600 feet in a W direction to the SW corner, then 1500 feet in a N direction to the point of beginning.

MAP

One inch = One thousand feet

North Arrow

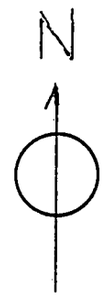

ONE MILE

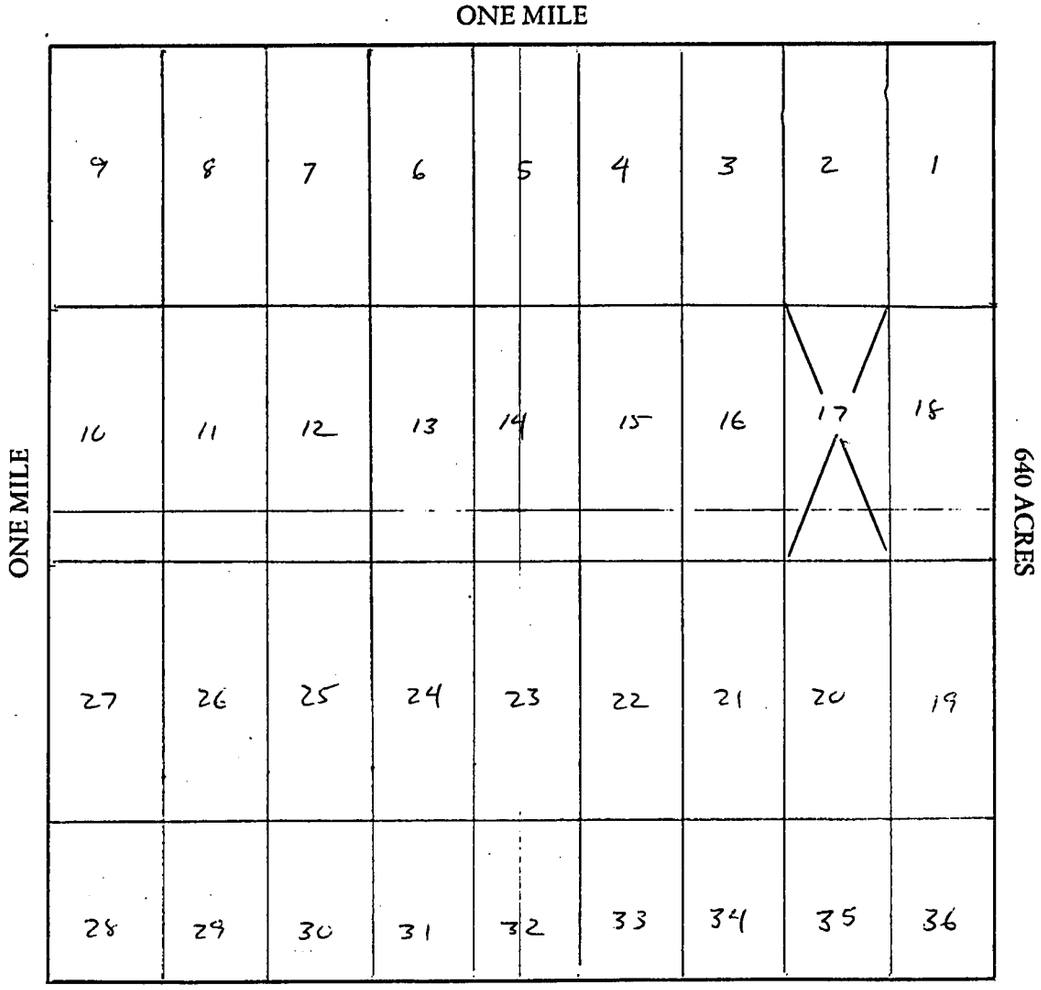

Section 8 Range 18W Township 27N G&SRB&M

Date 6-1-81

BOOK 1029 PAGE 6

Signature

E

STATE OF ARIZONA, } ss. I hereby certify that t'
County of _____

In Docket No. _____, Page ___

When recorded mail to:

MICROFILMED PROOFED
INDEXED MINES
INDEXED SURVEYS

Fee # 84-21112

Recorded in Official Records
of Mohave County, Arizona
JUN 11 1984 -10 40 AM
Joan McCall, Recorder

SEAL OF MOHAVE COUNTY ARIZONA 1864

$ 500 1 of 2

NOTICE OF MINING CLAIM LOCATION

1. [X] Location [ ] Amendment [ ] Relocation
2. [ ] Placer [X] Lode [ ] Millsite [ ] Tunnelsite
3. The name and address of the Locator is

Cyclopic Joint Venture
Name

822 So. Race
Address

Denver Colorado 80209
City State Zip

4. The name of the claim is Cyclopic Extension 8-18
5. The date of the location is 6-1-84
6. The claim is 1500 feet long and 600 feet wide. The distance from the Location monument to each end of the claim is 1498 feet in a S direction and 2 feet in a N direction.
7. The general course of the claim is from the N to the S.
8. The location of the claim is in Section 8, Township 27N, Range 18W G&SRB&M, Gold Basin Mining District, Mohave County, Arizona.
9. If amending or relocating, the previous claim name was _____ recorded in Docket _____, Book _____, _____ Mining District, _____ County, Arizona.
10. The location of the claim with reference to a natural object or permanent monument is 750' S-SW of Lee Mines

B.L.M. RECEIVED
AZ STATE OFFICE
AUG 10 1984
07.45 A.M.
PHOENIX, ARIZONA

Date 6-1-84

BOOK 1029 PAGE 7

Signature

A MC 225701

MAP OF MINING CLAIM LOCATION

1. The name of the claim is Cyclopic Extension 8-18
2. The NE corner of the claim is 1500 feet in a S direction to a survey monument or permanent natural object described as NE COR. SEC. 8, T. 27N., R. 18W
3. The type of location monument is 2x2" wood post
   The type of corner and end monuments are 2x2" wood posts
4. The bearing and distance between the corners of the claim are beginning at the NW corner of the claim, 600 feet in a E direction to the NE corner, then 1500 feet in a S direction to the SE corner, then 600 feet in a W direction to the SW corner, then 1500 feet in a N direction to the point of beginning.

MAP

One inch = One thousand feet

North Arrow

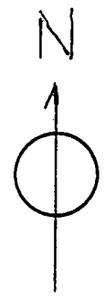

ONE MILE

ONE MILE

640 ACRES

9	8	7	6	5	4	3	2	1
10	11	12	13	14	15	16	17	18
27	26	25	24	23	22	21	20	19
28	29	30	31	32	33	34	35	36

Section 8 Range 18W Township 27N G&SRB&M

Date 6-1-84

BOOK 1029 PAGE 8

Signature

E

STATE OF ARIZONA, } ss. I ~~hereby~~ certify that th
County of _____

In Docket No. _____, Page ____

When recorded mail to:

Fee # 84-21113 MICROFILMED

INDEXED SURVEYS
INDEXED MINES
PROOFED

Recorded in Official Records
of Mohave County, Arizona
JUN 11 1984 -10 40 AM
Joan McCall, Recorder

$ 500 1 of 2

SEAL OF MOHAVE COUNTY ARIZONA 1864

NOTICE OF MINING CLAIM LOCATION

1. [X] Location [ ] Amendment [ ] Relocation
2. [ ] Placer [X] Lode [ ] Millsite [ ] Tunnelsite
3. The name and address of the Locator is

Cyclopic Joint Venture
Name

822 So. Race
Address

Denver Colorado 80209
City State Zip

4. The name of the claim is Cyclopic Extension 8-19
5. The date of the location is 6-1-84
6. The claim is 1500 feet long and 600 feet wide. The distance from the Location monument to each end of the claim is 1498 feet in a S direction and 2 feet in a N direction.
7. The general course of the claim is from the N to the S.
8. The location of the claim is in Section 8, Township 22N, Range 18a G&SRB&M, Gold Basin Mining District, Mohave County, Arizona.
9. If amending or relocating, the previous claim name was _____ recorded in Docket _____, Book _____, _____ Mining District, _____ County, Arizona.
10. The location of the claim with reference to a natural object or permanent monument is 9000' S-SW of Lee Mines

RECEIVED
B.L.M. AZ STATE OFFICE
AUG 10 1984
07:45 A.M.
PHOENIX, ARIZONA

Date 6-1-84

BOOK 1029 PAGE 9

Signature

A MC 275702

MAP OF MINING CLAIM LOCATION

1. The name of the claim is Cyclopic Extension ~~[illegible]~~4 8-19
2. The 8-NE corner of the claim is 300 feet in a S direction to a survey monument or permanent natural object described as NE cor. sec 8, T.27N., R.18W
3. The type of location monument is 2x2" wood post
   The type of corner and end monuments are 2x2" wood posts
4. The bearing and distance between the corners of the claim are beginning at the NW corner of the claim, 600 feet in a E direction to the NE corner, then 1500 feet in a S direction to the SE corner, then 600 feet in a W direction to the SW corner, then 1500 feet in a N direction to the point of beginning.

MAP

One inch = One thousand feet

North Arrow

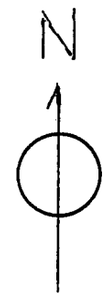

ONE MILE

ONE MILE

640 ACRES

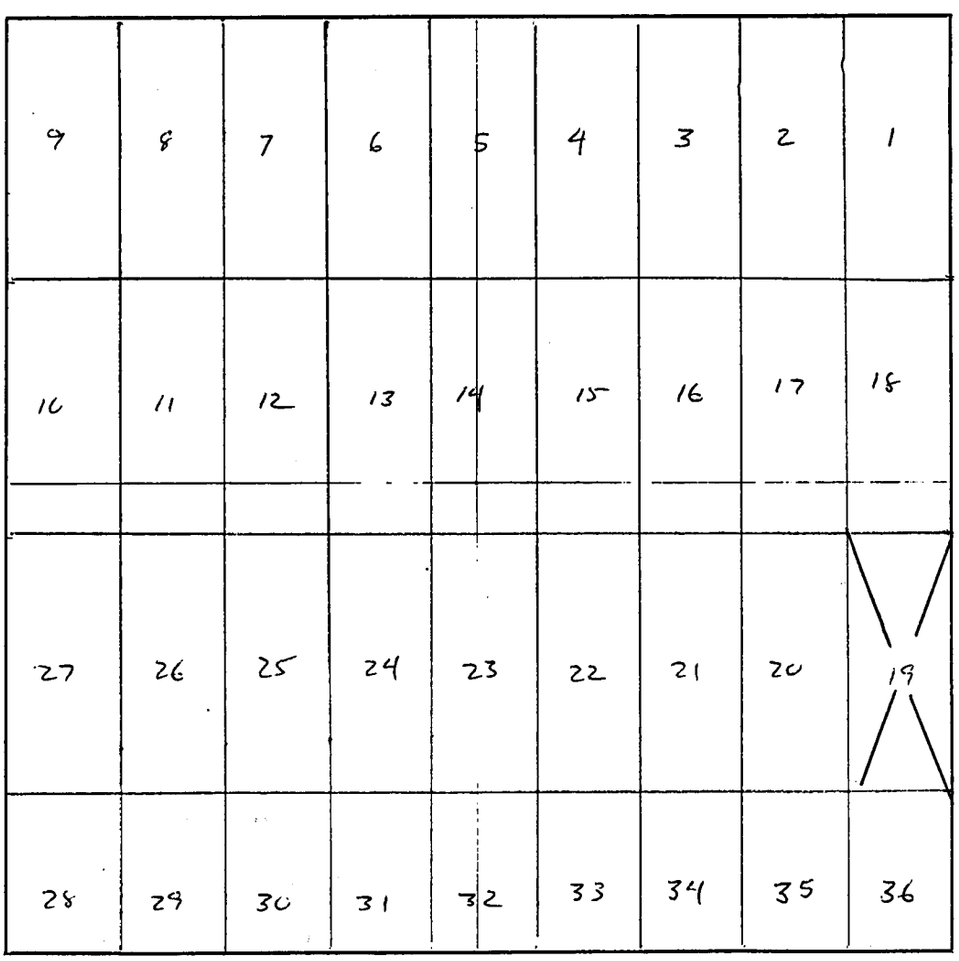

Section 8 Range 18W Township 27N G&SRB&M

Date 6-1-84

BOOK 1029 PAGE 10

Signature

E

STATE OF ARIZONA, County of _____ } ss. I hereby certify that t' _____

In Docket No. _____, Page ___

When recorded mail to:

MICROFILMED PROOFED
INDEXED MINES
INDEXED SURVEYS

Fee # 84-21114

Recorded in Official Records of Mohave County, Arizona
JUN 11 1984 -10 40 AM
Joan McCall, Recorder

SEAL OF MOHAVE COUNTY ARIZONA 1864

$ 500 1 of 2

NOTICE OF MINING CLAIM LOCATION

1. [X] Location [ ] Amendment [ ] Relocation
2. [ ] Placer [X] Lode [ ] Millsite [ ] Tunnelsite
3. The name and address of the Locator is

Cyclopic Joint Venture
Name

822 So Race
Address

Denver Colorado 80209
City State Zip

4. The name of the claim is Cyclopic Extension 8-20
5. The date of the location is 6-1-84
6. The claim is 1500 feet long and 600 feet wide. The distance from the Location monument to each end of the claim is 1498 feet in a S direction and 2 feet in a N direction.
7. The general course of the claim is from the N to the S.
8. The location of the claim is in Section 8, Township 27N, Range 18W G&SRB&M, Gold Basin Mining District, Mohave County, Arizona.
9. If amending or relocating, the previous claim name was _____ recorded in Docket _____, Book _____, _____ Mining District, _____ County, Arizona.
10. The location of the claim with reference to a natural object or permanent monument is 950 S-SW of Lee Mines

BLM RECEIVED
AZ STATE OFFICE
AUG 10 1984
07:45 A.M.
PHOENIX, ARIZONA

Date 6-1-84

Signature

BOOK 1029 PAGE 11

A MC 225703

MAP OF MINING CLAIM LOCATION

1. The name of the claim is Cyclopic Extension 8-20
2. The NE corner of the claim is 600 feet in a W direction to a survey monument or permanent natural object described as NE COR. SEC. 8, T.27N., R.18W
3. The type of location monument is 2x2" wood post
   The type of corner and end monuments are 2x2" wood posts
4. The bearing and distance between the corners of the claim are beginning at the NW corner of the claim, 600 feet in a E direction to the NE corner, then 1500 feet in a S direction to the SE corner, then 600 feet in a W direction to the SW corner, then 1500 feet in a N direction to the point of beginning.

MAP

One inch = One thousand feet

North Arrow

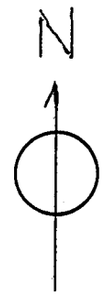

ONE MILE

ONE MILE

640 ACRES

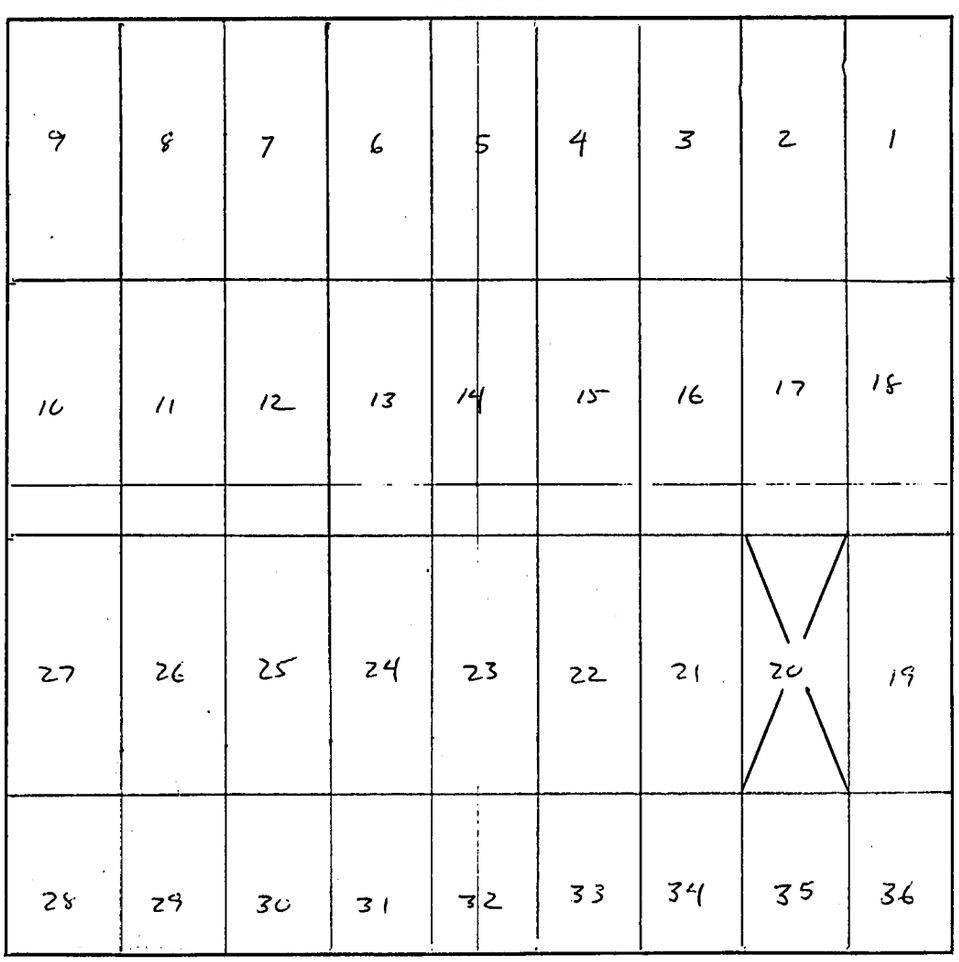

Section 8 Range 18W Township 27N G&SRB&M

Date 6-1-84

BOOK 1029 PAGE 12

Signature

E

STATE OF ARIZONA, } ss. I hereby certify that
County of _____

In Docket No. _____, Page ___

When recorded mail to:

MICROFILMED 84-21115 PROOFED INDEXED MINES INDEXED SURVEYS

Fee #

Recorded in Official Records of Mohave County, Arizona
JUN 11 1984 -10 40 AM
Joan McCall, Recorder

$500 1 of 2

NOTICE OF MINING CLAIM LOCATION

1. [X] Location [ ] Amendment [ ] Relocation
2. [ ] Placer [X] Lode [ ] Millsite [ ] Tunnelsite
3. The name and address of the Locator is

Cyclopic Joint Venture
Name

822 So. Race
Address

Denver Colorado 80209
City State Zip

4. The name of the claim is Cyclopic Extension 8-21
5. The date of the location is 6-1-84
6. The claim is 1500 feet long and 600 feet wide. The distance from the Location monument to each end of the claim is 1498 feet in a S direction and 2 feet in a N direction.
7. The general course of the claim is from the N to the S.
8. The location of the claim is in Section 8, Township 27N, Range 18W G&SRB&M, Gold Basin Mining District, Mohave County, Arizona.
9. If amending or relocating, the previous claim name was _____ recorded in Docket _____, Book _____, _____ Mining District, _____ County, Arizona.
10. The location of the claim with reference to a natural object or permanent monument is 4500 S-SW of Lee Mines

RECEIVED B.L.M. AZ STATE OFFICE AUG 10 1984 07.45 A.M. PHOENIX, ARIZONA

Date 6-1-84

Signature

BOOK 1029 PAGE 13

A HC 225704

MAP OF MINING CLAIM LOCATION

1. The name of the claim is Cyclopic Extension 8-21

2. The NE corner of the claim is 1200 feet in a W direction to a survey monument or permanent natural object described as NE Cor. Sec. 8, T.27N., R. 18W.

3. The type of location monument is 2x2" wood post

   The type of corner and end monuments are 2x2" wood posts

4. The bearing and distance between the corners of the claim are beginning at the NW corner of the claim, 600 feet in a E direction to the NE corner, then 1500 feet in a S direction to the SE corner, then 600 feet in a W direction to the SW corner, then 1500 feet in a N direction to the point of beginning.

MAP

One inch = One thousand feet

North Arrow

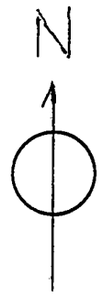

ONE MILE

ONE MILE

640 ACRES

9	8	7	6	5	4	3	2	1
10	11	12	13	14	15	16	17	18
27	26	25	24	23	22	21	20	19
28	29	30	31	32	33	34	35	36

Section 8 Range 18W Township 27N G&SRB&M

Date 6-1-84

BOOK 1029 PAGE 14

Signature

E

STATE OF ARIZONA, County of _____ } ss. I hereby certify that _____

In Docket No. _____, Page ___

When recorded mail to:

MICROFILMED PROOFED INDEXED MINES INDEXED SURVEYS

Fee # 84-21116

Recorded in Official Records of Mohave County, Arizona
JUN 11 1984 - 10 40 AM
Joan McCall, Recorder

$ 500 1 of 2

NOTICE OF MINING CLAIM LOCATION

1. [X] Location [ ] Amendment [ ] Relocation
2. [ ] Placer [X] Lode [ ] Millsite [ ] Tunnelsite
3. The name and address of the Locator is

Cyclopic Joint Venture
Name

822 So. Race
Address

Denver Colorado 80209
City State Zip

4. The name of the claim is Cyclopic Extension 8-22
5. The date of the location is 6-1-84
6. The claim is 1500 feet long and 600 feet wide. The distance from the Location monument to each end of the claim is 1498 feet in a S direction and 2 feet in a N direction.
7. The general course of the claim is from the N to the S.
8. The location of the claim is in Section 8, Township 27N, Range 18W G&SRB&M, Gold Basin Mining District, Mohave County, Arizona.
9. If amending or relocating, the previous claim name was _____ recorded in Docket _____, Book _____, _____ Mining District, _____ County, Arizona.
10. The location of the claim with reference to a natural object or permanent monument is 10,000' S-SW of Lee Mines

RECEIVED B.L.M. AZ STATE OFFICE AUG 10 1984 07:45 A.M. PHOENIX, ARIZONA

Date 6-1-84

Signature

BOOK 1029 PAGE 15

A HC 225705

MAP OF MINING CLAIM LOCATION

1. The name of the claim is Cyclopic Extension 8-22
2. The NE corner of the claim is 300N feet in a S direction to a survey monument or permanent natural object described as NE cor. Sec. 8, T.27N., R. 18W
3. The type of location monument is 2x2" wood post
   The type of corner and end monuments are 2x2" wood posts
4. The bearing and distance between the corners of the claim are beginning at the NW corner of the claim, 600 feet in a E direction to the NE corner, then 1500 feet in a S direction to the SE corner, then 600 feet in a W direction to the SW corner, then 1500 feet in a N direction to the point of beginning.

MAP

One inch = One thousand feet

North Arrow

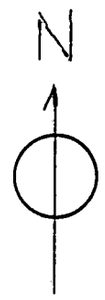

ONE MILE

ONE MILE

640 ACRES

9	8	7	6	5	4	3	2	1
10	11	12	13	14	15	16	17	18
27	26	25	24	23	22	21	20	19
28	29	30	31	32	33	34	35	36

Section 8 Range 27N Township 18W G&SRB&M

Date 6-1-84

BOOK 1029 PAGE 16

Signature

E

STATE OF ARIZONA, } ss. I hereby certify that t
County of _____

In Docket No. _____, Page ___

When recorded mail to:

MICROFILMED PROOFED
INDEXED MINES
INDEXED SURVEYS

Fee # 84-21117

Recorded in Official Records
of Mohave County, Arizona
JUN 11 1984 10 40 AM
Joan McCall, Recorder

$ 500

1 of 2

NOTICE OF MINING CLAIM LOCATION

1. [X] Location [ ] Amendment [ ] Relocation
2. [ ] Placer [X] Lode [ ] Millsite [ ] Tunnelsite
3. The name and address of the Locator is

Cyclopic Joint Venture
Name

822 So. Race
Address

Denver Colorado 80209
City State Zip

4. The name of the claim is Cyclopic Extension 8-23
5. The date of the location is 6-1-84
6. The claim is 1500 feet long and 600 feet wide. The distance from the Location monument to each end of the claim is 1498 feet in a S direction and 2 feet in a N direction.
7. The general course of the claim is from the N to the S.
8. The location of the claim is in Section 8, Township 27N, Range 18W G&SRB&M, Gold Basin Mining District, Mohave County, Arizona.
9. If amending or relocating, the previous claim name was _____ recorded in Docket _____, Book _____, _____ Mining District, _____ County, Arizona.
10. The location of the claim with reference to a natural object or permanent monument is 10000' SW of Lee Mines

B.L.M. RECEIVED
AZ STATE OFFICE
AUG 10 1984
07.45 A.M.
PHOENIX, ARIZONA

Date 6-1-84

Signature

BOOK 1029 PAGE 17

A HC 225706

MAP OF MINING CLAIM LOCATION

1. The name of the claim is Cyclopic Extension 8-23
2. The NE corner of the claim is 2400 feet in a W direction to a survey monument or permanent natural object described as NE cor. sec. 8, T.22N., R.18W
3. The type of location monument is 2x2" wood post
   The type of corner and end monuments are 2x2" wood posts
4. The bearing and distance between the corners of the claim are beginning at the NW corner of the claim, 600 feet in a E direction to the NE corner, then 1500 feet in a S direction to the SE corner, then 600 feet in a W direction to the SW corner, then 1500 feet in a N direction to the point of beginning.

MAP

One inch = One thousand feet

North Arrow

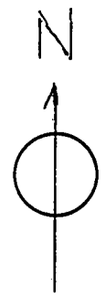

ONE MILE

ONE MILE

640 ACRES

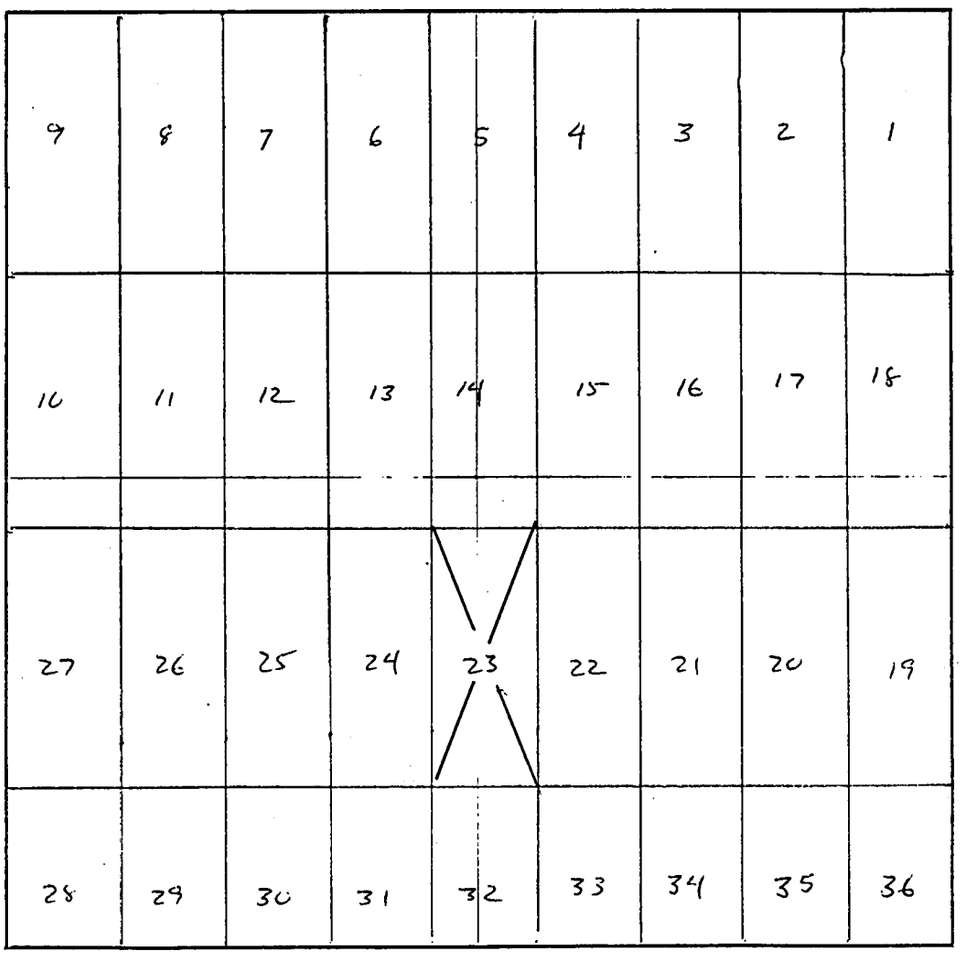

Section 8 Range 22N Township 18W G&SRB&M

Date 6-1-84

BOOK 1029 PAGE 18

Signature

STATE OF ARIZONA, } ss. I hereby certify that
County of _____

In Docket No. _____, Page _____

When recorded mail to:

MICROFILMED

Fee # 84-21118

PROOFED
INDEXED MINES
INDEXED SURVEYS

Recorded in Official Records
of Mohave County, Arizona
JUN 11 1984 10 40 AM
Joan McCall, Recorder

SEAL OF MOHAVE COUNTY ARIZONA 1864

$ 500

1 of 2

NOTICE OF MINING CLAIM LOCATION

1. [X] Location [ ] Amendment [ ] Relocation
2. [ ] Placer [X] Lode [ ] Millsite [ ] Tunnelsite
3. The name and address of the Locator is

Cyclopic Joint Venture
Name

822 So. Race
Address

Denver Colorado 80209
City State Zip

4. The name of the claim is Cyclopic Extension 8-24
5. The date of the location is 6-1-84
6. The claim is 1500 feet long and 600 feet wide. The distance from the Location monument to each end of the claim is 1498 feet in a S direction and 2 feet in a N direction.
7. The general course of the claim is from the N to the S.
8. The location of the claim is in Section 8, Township 27N, Range 18W G&SRB&M, Gold Basin Mining District, Mohave County, Arizona.
9. If amending or relocating, the previous claim name was _____ recorded in Docket _____, Book _____, _____ Mining District, _____ County, Arizona.
10. The location of the claim with reference to a natural object or permanent monument is 10,000' SW of Lee Mines

RECEIVED
BLM, AZ STATE OFFICE
AUG 10 1984
07:45 A.M.
PHOENIX, ARIZONA

Date 6-1-84

BOOK 1029 PAGE 19

Signature

A HC 275707

MAP OF MINING CLAIM LOCATION

1. The name of the claim is Cyclopic Extension 8-24
2. The NE corner of the claim is 300 feet in a S direction to a survey monument or permanent natural object described as NE cor. Sec. 8, T.27N, R.18W
3. The type of location monument is 2x2" wood post
   The type of corner and end monuments are 2x2" wood posts
4. The bearing and distance between the corners of the claim are beginning at the NW corner of the claim, 600 feet in a E direction to the NE corner, then 1500 feet in a S direction to the SE corner, then 600 feet in a W direction to the SW corner, then 1500 feet in a N direction to the point of beginning.

MAP

One inch = One thousand feet

North Arrow

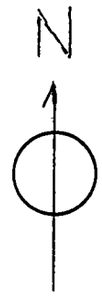

ONE MILE

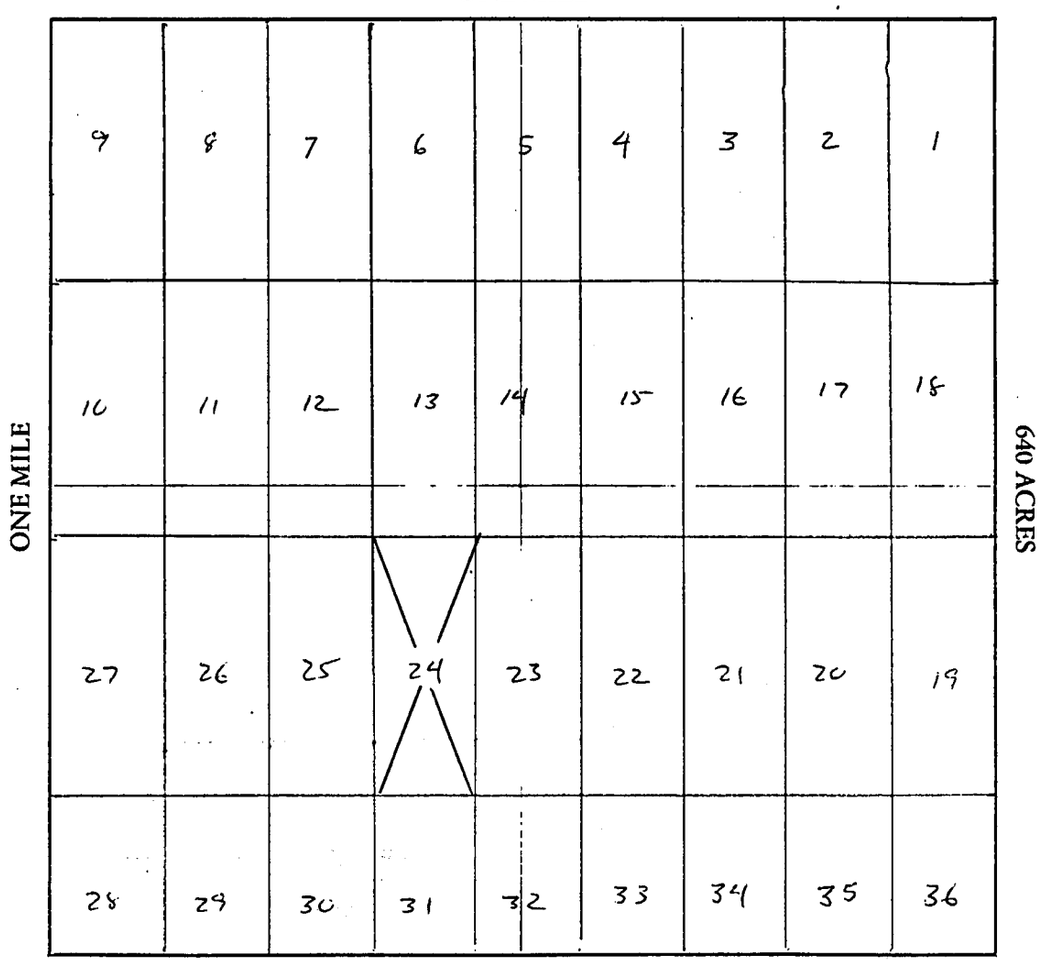

Section 8 Range 18W Township 27N G&SRB&M

Date 6-1-84

BOOK 1029 PAGE 20

Signature

E

STATE OF ARIZONA, County of _____ } ss. I hereby certify that _____

In Docket No. _____, Page ___

When recorded mail to:

MICROFILMED PROOFED INDEXED MINES INDEXED SURVEYS

Fee # 84-21119

Recorded in Official Records of Mohave County, Arizona JUN 11 1984 10 40 AM Joan McCall, Recorder

$ 500 1 of 2

SEAL OF MOHAVE COUNTY ARIZONA 1864

NOTICE OF MINING CLAIM LOCATION

1. [X] Location [ ] Amendment [ ] Relocation
2. [ ] Placer [X] Lode [ ] Millsite [ ] Tunnelsite
3. The name and address of the Locator is

Cyclopic Joint Venture
Name

822 So. Race
Address

Denver Colorado 80209
City State Zip

4. The name of the claim is Cyclopic Extension 8-25
5. The date of the location is 6-1-84
6. The claim is 1500 feet long and 600 feet wide. The distance from the Location monument to each end of the claim is 1498 feet in a S direction and 2 feet in a N direction.
7. The general course of the claim is from the N to the S.
8. The location of the claim is in Section 8, Township 27N, Range 18W G&SRB&M, Gold Basin Mining District, Mohave County, Arizona.
9. If amending or relocating, the previous claim name was _____ recorded in Docket _____, Book _____, _____ Mining District, _____ County, Arizona.
10. The location of the claim with reference to a natural object or permanent monument is 10,500' SW of Lee Mines

B.L.M. RECEIVED AUG 10 1984 07:45 A.M. PHOENIX, ARIZONA

Date 6-1-84

BOOK 1029 PAGE 21

Signature

A MC 225708

MAP OF MINING CLAIM LOCATION

1. The name of the claim is Cyclopic Extension 825
2. The NE corner of the claim is 300 feet in a S direction to a survey monument or permanent natural object described as NE Cor. Sec. 8, T.27N., R.18W
3. The type of location monument is 2x2" wood post
   The type of corner and end monuments are 2x2" wood posts
4. The bearing and distance between the corners of the claim are beginning at the NW corner of the claim, 600 feet in a E direction to the NE corner, then 1500 feet in a S direction to the SE corner, then 600 feet in a W direction to the SW corner, then 1500 feet in a N direction to the point of beginning.

MAP

One inch = One thousand feet

North Arrow

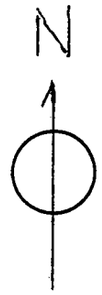

ONE MILE

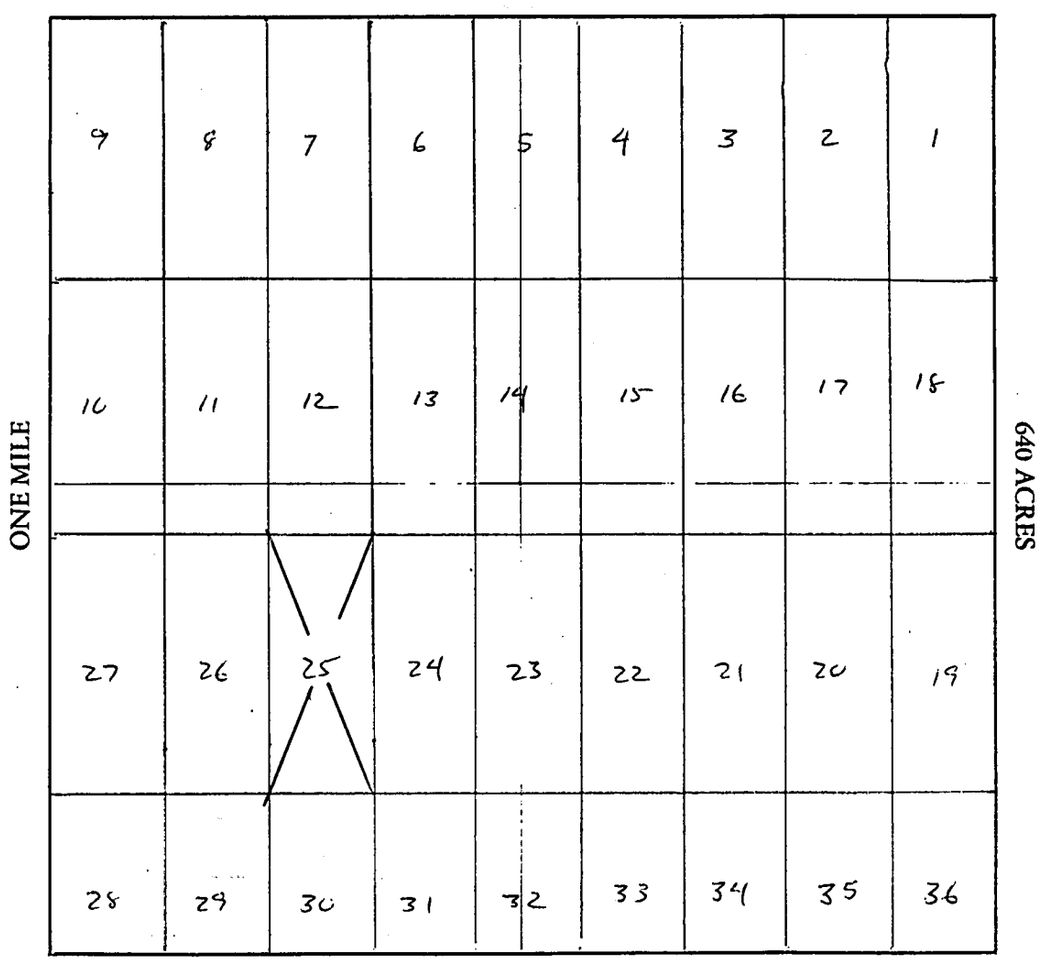

Section 8 Range 18W Township 27N G&SRB&M

Date 6-1-84

BOOK 1029 PAGE 22

Signature

E

STATE OF ARIZONA, } ss. I hereby certify that
County of _____

In Docket No. _____, Page ___

When recorded mail to:

MICRO[redacted]ED PROOFED
INDEXED MINES
INDEXED SURVEYS

Fee # 84-21120

Recorded in Official Records
of Mohave County, Arizona
JUN 11 1984 -10 40 AM
Joan McCall, Recorder

$500

1 of 2

SEAL OF MOHAVE COUNTY ARIZONA 1864

NOTICE OF MINING CLAIM LOCATION

1. [X] Location [ ] Amendment [ ] Relocation
2. [ ] Placer [X] Lode [ ] Millsite [ ] Tunnelsite
3. The name and address of the Locator is

Cyclopic Joint Venture
Name

822 So. Race
Address

Denver Colorado 80209
City State Zip

4. The name of the claim is Cyclopic Extension 8-26
5. The date of the location is ~~8~~ 6-1-84
6. The claim is 1500 feet long and 600 feet wide. The distance from the Location monument to each end of the claim is 1498 feet in a S direction and 2 feet in a N direction.
7. The general course of the claim is from the N to the S.
8. The location of the claim is in Section 8, Township 27N, Range 18W G&SRB&M, Gold Basin Mining District, Mohave County, Arizona.
9. If amending or relocating, the previous claim name was _____ recorded in Docket _____, Book _____, _____ Mining District, _____ County, Arizona.
10. The location of the claim with reference to a natural object or permanent monument is 11,000 SW of Lee Mines

RECEIVED
B.L.M. AZ STATE OFFICE
AUG 10 1984
07:45 A.M.
PHOENIX, ARIZONA

Date 6-1-84

Signature

BOOK 1029 PAGE 23

A MC 225709

MAP OF MINING CLAIM LOCATION

1. The name of the claim is Cyclopic Extension 8-26
2. The NE corner of the claim is 3000 (4200) feet in a S (W) direction to a survey monument or permanent natural object described as NE cor. sec. 8, T.27N, R.18W
3. The type of location monument is 2x2" wood post
   The type of corner and end monuments are 2x2" wood posts
4. The bearing and distance between the corners of the claim are beginning at the NW corner of the claim, 600 feet in a E direction to the NE corner, then 1500 feet in a S direction to the SE corner, then 600 feet in a W direction to the SW corner, then 1500 feet in a N direction to the point of beginning.

MAP

One inch = One thousand feet

North Arrow

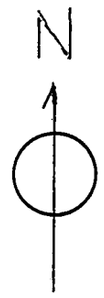

ONE MILE

ONE MILE

640 ACRES

9	8	7	6	5	4	3	2	1
10	11	12	13	14	15	16	17	18
27	26	25	24	23	22	21	20	19
28	29	30	31	32	33	34	35	36

Section 8 Range 18W Township 27N G&SRB&M

Date 6-1-84

BOOK 1029 PAGE 24

[signature]
Signature

E

STATE OF ARIZONA, } ss. I ⊃y certify that th
County of _____

In Docket No. _____, Page ____

When recorded mail to:

MICROFILMED PROOFED INDEXED MINES

Fee # 84-21121 INDEXED SURVEYS

Recorded in Official Records of Mohave County, Arizona
JUN 11 1984 -10 40 AM
Joan McCall, Recorder

$ 500 1 of 2

NOTICE OF MINING CLAIM LOCATION

1. [X] Location [ ] Amendment [ ] Relocation
2. [ ] Placer [X] Lode [ ] Millsite [ ] Tunnelsite
3. The name and address of the Locator is

Cyclopic Joint Venture
Name

822 So. Race
Address

Denver Colorado 80209
City State Zip

4. The name of the claim is Cyclopic Extension 8-27
5. The date of the location is 6-1-84
6. The claim is 1500 feet long and 600 feet wide. The distance from the Location monument to each end of the claim is 1498 feet in a S direction and 2 feet in a N direction.
7. The general course of the claim is from the N to the S.
8. The location of the claim is in Section 8, Township 27N, Range 18W G&SRB&M, Gold Basin Mining District, Mohave County, Arizona.
9. If amending or relocating, the previous claim name was _____ recorded in Docket _____, Book _____, _____ Mining District, _____ County, Arizona.
10. The location of the claim with reference to a natural object or permanent monument is 11,000' SW of Lee Mines

B.L.M. RECEIVED AZ STATE OFFICE AUG 10 1984 07:45 A.M. PHOENIX, ARIZONA

Date 6-1-84

Signature

BOOK 1029 PAGE 25

A MC 225710

MAP OF MINING CLAIM LOCATION

1. The name of the claim is Cyclopic Extension 8-27
2. The NE corner of the claim is 3000 feet in a S direction to a survey monument or permanent natural object described as NE Cor. Sec. 8, T.27N., R.18W
3. The type of location monument is 2x2" wood post
   The type of corner and end monuments are 2x2" wood posts
4. The bearing and distance between the corners of the claim are beginning at the NW corner of the claim, 600 feet in a E direction to the NE corner, then 1500 feet in a S direction to the SE corner, then 600 feet in a W direction to the SW corner, then 1500 feet in a N direction to the point of beginning.

MAP

One inch = One thousand feet

North Arrow

ONE MILE

ONE MILE

640 ACRES

9	8	7	6	5	4	3	2	1
10	11	12	13	14	15	16	17	18
27	26	25	24	23	22	21	20	19
28	29	30	31	32	33	34	35	36

Section 8 Range 18W Township 27N G&SRB&M

Date 6-1-82

BOOK 1029 PAGE 26

Signature

E

STATE OF ARIZONA, } ss.
County of _____

I hereby certify that the _____

In Docket No. _____, Page _____

MICROFILMED

PROOFED
INDEXED MINES
INDEXED SURVEYS

Fee # 84-21122

Recorded in Official Records
of Mohave County, Arizona
JUN 11 1984 -10 40 AM
Joan McCall, Recorder

SEAL OF MOHAVE COUNTY ARIZONA 1864

$ 500 1 of 2

When recorded mail to:

NOTICE OF MINING CLAIM LOCATION

1. [X] Location [ ] Amendment [ ] Relocation
2. [ ] Placer [X] Lode [ ] Millsite [ ] Tunnelsite
3. The name and address of the Locator is

Cyclopic Joint Venture
Name

822 So. Race
Address

Denver Colorado 80209
City State Zip

4. The name of the claim is Cyclopic Extension 10-1
5. The date of the location is 6-2-84
6. The claim is 1500 feet long and 600 feet wide. The distance from the Location monument to each end of the claim is 1498 feet in a S direction and 2 feet in a N direction.
7. The general course of the claim is from the N to the S.
8. The location of the claim is in Section 10, Township 27N, Range 18W G&SRB&M, Gold Basin Mining District, Mohave County, Arizona.
9. If amending or relocating, the previous claim name was _____ recorded in Docket _____, Book _____, _____ Mining District, _____ County, Arizona.
10. The location of the claim with reference to a natural object or permanent monument is

500 SW of NE Cor. Sec. 10

RECEIVED
B.L.M. AZ STATE OFFICE
AUG 10 1984
07:45 A.M.
PHOENIX, ARIZONA

Date 6-2-84

BOOK 1029 PAGE 27

Signature

MC 225711

MAP OF MINING CLAIM LOCATION

1. The name of the claim is Cyclopic Extension 10-1
2. The NE corner of the claim is 0 feet in a 0 direction to a survey monument or permanent natural object described as NE cor. sec. 10, T.27N., R. 18W
3. The type of location monument is 2x2" wood post
   The type of corner and end monuments are 2x2" wood posts
4. The bearing and distance between the corners of the claim are beginning at the NW corner of the claim, 600 feet in a E direction to the NE corner, then 1500 feet in a S direction to the SE corner, then 600 feet in a W direction to the SW corner, then 1500 feet in a N direction to the point of beginning.

MAP

One inch = One thousand feet

North Arrow

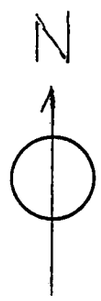

ONE MILE

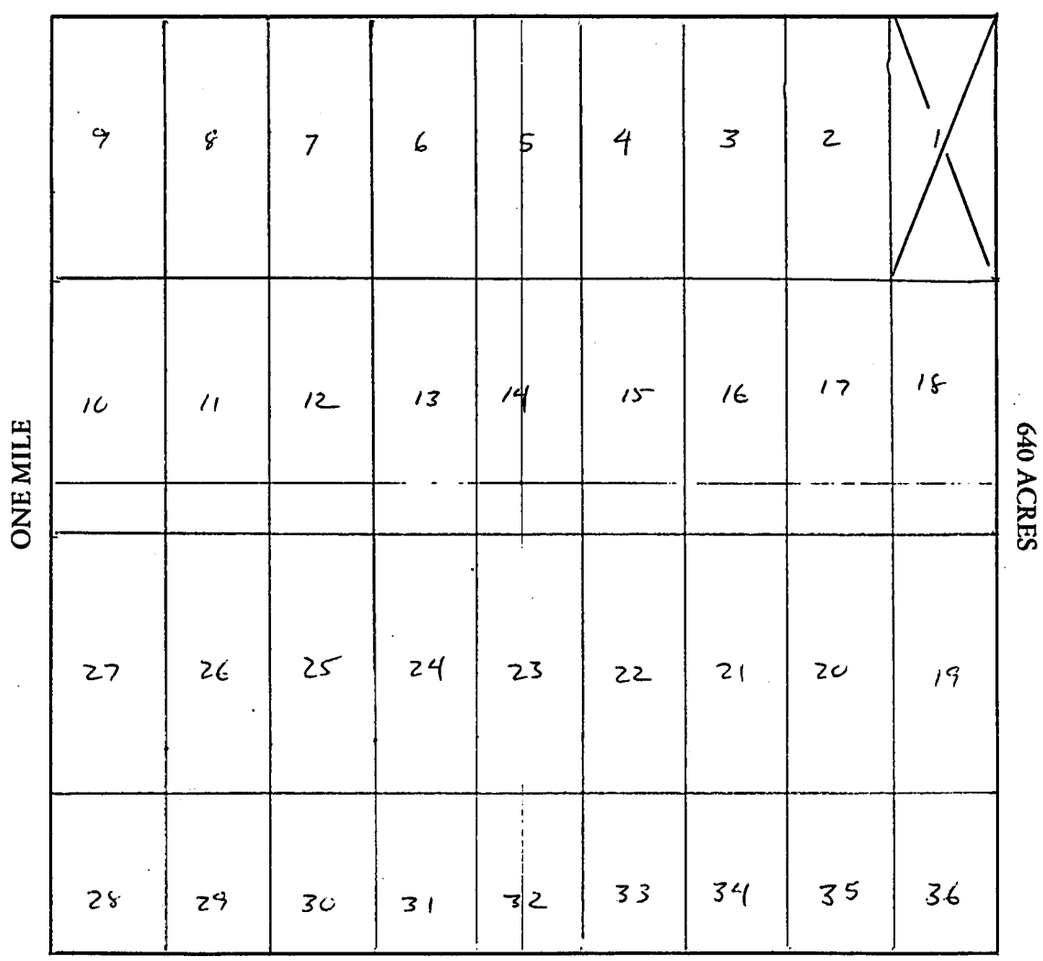

Section 10 Range 18W Township 27N G&SRB&M

Date 6-2-84

BOOK 1029 PAGE 28

Signature

E

STATE OF ARIZONA, } ss.
County of _____

I hereby certify that th _____

In Docket No. _____, Page ____

When recorded mail to:

MICROFILMED PROOFED
Fee # 84-21123 INDEXED MINES
INDEXED SURVEYS

Recorded in Official Records
of Mohave County, Arizona
JUN 11 1984 - 10 40 AM
Joan McCall, Recorder

SEAL OF MOHAVE COUNTY ARIZONA 1864

$ 500 1 of 2

NOTICE OF MINING CLAIM LOCATION

1. [X] Location [ ] Amendment [ ] Relocation
2. [ ] Placer [X] Lode [ ] Millsite [ ] Tunnelsite
3. The name and address of the Locator is

Cyclopic Joint Venture
Name

822 So. Race
Address

Denver Colorado 80209
City State Zip

4. The name of the claim is Cyclopic Extension 10-2
5. The date of the location is 6-2-84
6. The claim is 1500 feet long and 600 feet wide. The distance from the Location monument to each end of the claim is 1498 feet in a S direction and 2 feet in a N direction.
7. The general course of the claim is from the N to the S.
8. The location of the claim is in Section 10, Township 22N, Range 18W G&SRB&M, Gold Basin Mining District, Mohave County, Arizona.
9. If amending or relocating, the previous claim name was _____ recorded in Docket _____, Book _____, _____ Mining District, _____ County, Arizona.
10. The location of the claim with reference to a natural object or permanent monument is 900' W of NE cor. sec. 10

RECEIVED
B.L.M. AZ STATE OFFICE
AUG 10 1984
07:45 A.M.
PHOENIX, ARIZONA

Date 6-2-84

BOOK 1029 PAGE 29

Signature

A MC 225712

MAP OF MINING CLAIM LOCATION

1. The name of the claim is Cyclopic Extension 10-2
2. The NE corner of the claim is 600 feet in a W direction to a survey monument or permanent natural object described as NE cor. sec. 10, T.27N., R.18W
3. The type of location monument is 2x2" wood post
   The type of corner and end monuments are 2x2" wood posts
4. The bearing and distance between the corners of the claim are beginning at the NW corner of the claim, 600 feet in a E direction to the NE corner, then 1500 feet in a S direction to the SE corner, then 600 feet in a W direction to the SW corner, then 1500 feet in a N direction to the point of beginning.

MAP

One inch = One thousand feet

North Arrow

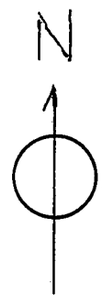

ONE MILE

ONE MILE

640 ACRES

9	8	7	6	5	4	3	2	1
10	11	12	13	14	15	16	17	18
27	26	25	24	23	22	21	20	19
28	29	30	31	32	33	34	35	36

Section 10 Range 18W Township 27N G&SRB&M

Date 6-2-84

BOOK 1029 PAGE 30

Signature

E

STATE OF ARIZONA, } ss. I hereby certify that t'
County of _____

In Docket No. _____, Page ___

When recorded mail to:

MICROFILMED INDEXED MINES
Fee # 84-21124 INDEXED SURVEYS
Recorded in Official Records PROOFED
of Mohave County, Arizona
JUN 11 1984 -10 40 AM
Joan McCall, Recorder
$ 500 1 of 2

SEAL OF MOHAVE COUNTY ARIZONA 1864

NOTICE OF MINING CLAIM LOCATION

1. [X] Location [ ] Amendment [ ] Relocation
2. [ ] Placer [X] Lode [ ] Millsite [ ] Tunnelsite
3. The name and address of the Locator is

Cyclopic Joint Venture
Name

822 So. Race
Address

Denver Colorado 80209
City State Zip

4. The name of the claim is Cyclopic Extension 10-3
5. The date of the location is 6-2-84
6. The claim is 1500 feet long and 600 feet wide. The distance from the Location monument to each end of the claim is 1498 feet in a S direction and 2 feet in a N direction.
7. The general course of the claim is from the N to the S.
8. The location of the claim is in Section 10, Township 27N, Range 18W G&SRB&M, Gold Basin Mining District, Mohave County, Arizona.
9. If amending or relocating, the previous claim name was _____ recorded in Docket _____, Book _____, _____ Mining District, _____ County, Arizona.
10. The location of the claim with reference to a natural object or permanent monument is 1500' W of NE COR. SEC. 10

RECEIVED
B.L.M. AZ STATE OFFICE
AUG 10 1984
07.45 A.M.
PHOENIX, ARIZONA

Date 6-2-84

BOOK 1029 PAGE 31

Signature

A MC 225713

MAP OF MINING CLAIM LOCATION

1. The name of the claim is Cyclopic Extension 10-3
2. The NE corner of the claim is 1200 feet in a W direction to a survey monument or permanent natural object described as NE cor. sec. 10, T-27N, R-18W
3. The type of location monument is 2x2" wood post
   The type of corner and end monuments are 2x2" wood posts
4. The bearing and distance between the corners of the claim are beginning at the NW corner of the claim, 600 feet in a E direction to the NE corner, then 1500 feet in a S direction to the SE corner, then 600 feet in a W direction to the SW corner, then 1500 feet in a N direction to the point of beginning.

MAP

One inch = One thousand feet

North Arrow

ONE MILE

ONE MILE

640 ACRES

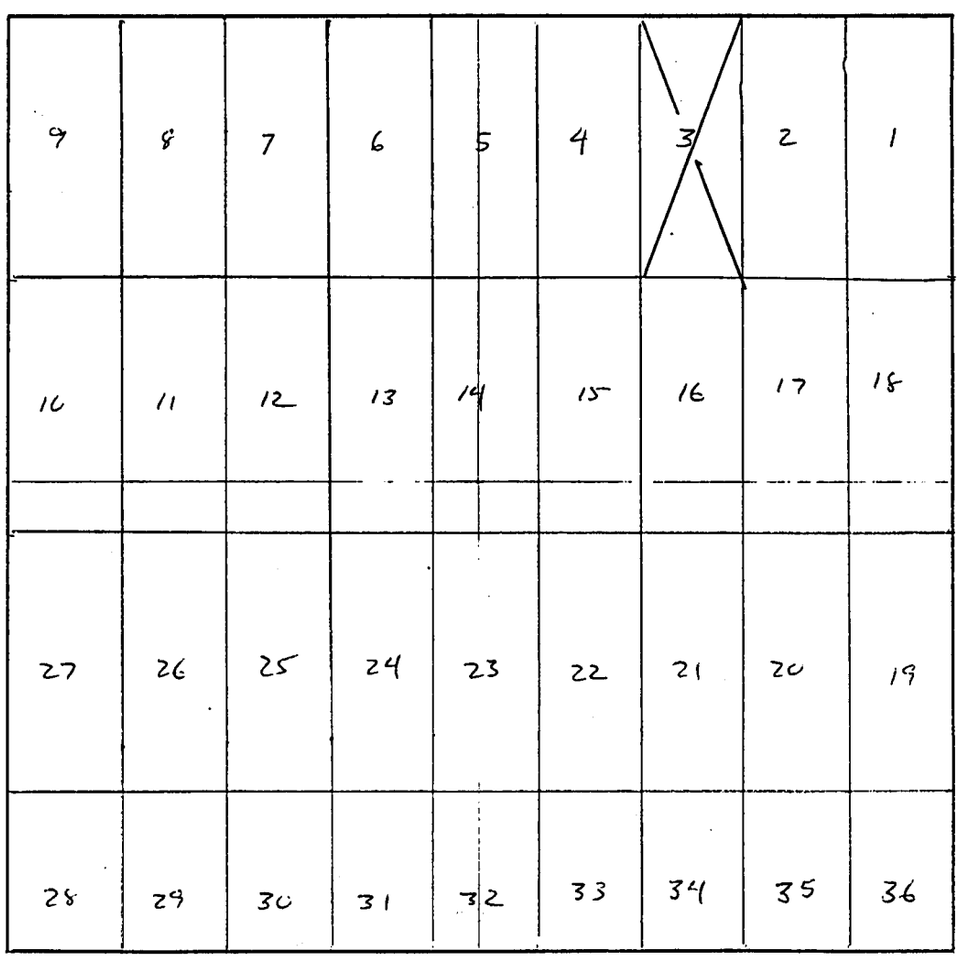

Section 10 Range 18W Township 27N G&SRB&M

Date 6-2-84

BOOK 1029 PAGE 32

Signature

E

STATE OF ARIZONA, } ss. I hereby certify that th
County of _____

In Docket No. _____, Page ____

When recorded mail to:

MICROFILMED
INDEXED SURVEYS
INDEXED MINES
PROOFED

Fee # 84-21125

Recorded in Official Records
of Mohave County, Arizona
JUN 11 1984 -10 40 AM
Joan McCall, Recorder

$ 500

1 of 2

NOTICE OF MINING CLAIM LOCATION

1. [X] Location [ ] Amendment [ ] Relocation
2. [ ] Placer [X] Lode [ ] Millsite [ ] Tunnelsite
3. The name and address of the Locator is

Cyclopic Joint Venture
Name

822 So. Race
Address

Denver Colorado 80209
City State Zip

4. The name of the claim is Cyclopic Extension 10-4
5. The date of the location is 6-2-84
6. The claim is 1500 feet long and 600 feet wide. The distance from the Location monument to each end of the claim is 1498 feet in a S direction and 2 feet in a N direction.
7. The general course of the claim is from the N to the S.
8. The location of the claim is in Section 10, Township 27N, Range 18W G&SRB&M, Gold Basin Mining District, Mohave County, Arizona.
9. If amending or relocating, the previous claim name was _____ recorded in Docket _____, Book _____, _____ Mining District, _____ County, Arizona.
10. The location of the claim with reference to a natural object or permanent monument is

2,100 W of NE COR. Sec. 10

RECEIVED
B.L.M. AZ. STATE OFFICE
AUG 10 1984
07.45 A.M.
PHOENIX, ARIZONA

Date 6-2-84

BOOK 1029 PAGE 33

Signature

A MC 225714

MAP OF MINING CLAIM LOCATION

1. The name of the claim is Cyclopic Extension 10-4
2. The NE corner of the claim is 1800 feet in a W direction to a survey monument or permanent natural object described as NE Cor. Sec. 10, T.27N., R.18W
3. The type of location monument is 2x2" wood post
   The type of corner and end monuments are 2x2" wood posts
4. The bearing and distance between the corners of the claim are beginning at the NW corner of the claim, 600 feet in a E direction to the NE corner, then 1500 feet in a S direction to the SE corner, then 600 feet in a W direction to the SW corner, then 1500 feet in a N direction to the point of beginning.

MAP

One inch = One thousand feet

North Arrow

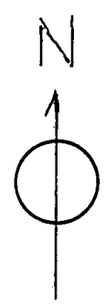

ONE MILE

ONE MILE

640 ACRES

9	8	7	6	5	4	3	2	1
10	11	12	13	14	15	16	17	18
27	26	25	24	23	22	21	20	19
28	29	30	31	32	33	34	35	36

Section 10 Range 18W Township 27N G&SRB&M

Date 6-2-84

BOOK 1029 PAGE 34

Signature

E

STATE OF ARIZONA, } ss. I hereby certify that
County of _____

In Docket No. _____, Page ___

When recorded mail to:

MICROFILMED
Fee # 84-21126
INDEXED MINES
INDEXED SURVEYS
PROOFED

Recorded in Official Records
of Mohave County, Arizona
JUN 11 1984 -10 40 AM
Joan McCall, Recorder

$ 500

1 of 2

SEAL OF MOHAVE COUNTY ARIZONA 1864

NOTICE OF MINING CLAIM LOCATION

1. ☒ Location ☐ Amendment ☐ Relocation
2. ☐ Placer ☒ Lode ☐ Millsite ☐ Tunnelsite
3. The name and address of the Locator is

Cyclopic Joint Venture
Name

822 So. Race
Address

Denver Colorado 80209
City State Zip

4. The name of the claim is Cyclopic Extension 10-5
5. The date of the location is 6-2-84
6. The claim is 1500 feet long and 600 feet wide. The distance from the Location monument to each end of the claim is 1498 feet in a S direction and 2 feet in a N direction.
7. The general course of the claim is from the N to the S.
8. The location of the claim is in Section 10, Township 27N, Range 18W G&SRB&M, Gold Basin Mining District, Mohave County, Arizona.
9. If amending or relocating, the previous claim name was _____ recorded in Docket _____, Book _____, _____ Mining District, _____ County, Arizona.
10. The location of the claim with reference to a natural object or permanent monument is 2700' W of NE cor. sec. 10.

RECEIVED
B.L.M. AZ STATE OFFICE
AUG 10 1984
07.45 A.M.
PHOENIX, ARIZONA

Date 6-2-84

BOOK 1029 PAGE 35

Signature

A MC 225715

MAP OF MINING CLAIM LOCATION

1. The name of the claim is Cyclopic Extension 10-5
2. The NE corner of the claim is 2400 feet in a W direction to a survey monument or permanent natural object described as NE cor. Sec. 10, T. 27N., R. 18W
3. The type of location monument is 2x2" wood post
   The type of corner and end monuments are 2x2" wood posts
4. The bearing and distance between the corners of the claim are beginning at the NW corner of the claim, 600 feet in a E direction to the NE corner, then 1500 feet in a S direction to the SE corner, then 600 feet in a W direction to the SW corner, then 1500 feet in a N direction to the point of beginning.

MAP

One inch = One thousand feet

North Arrow

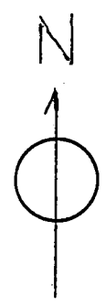

ONE MILE

ONE MILE

640 ACRES

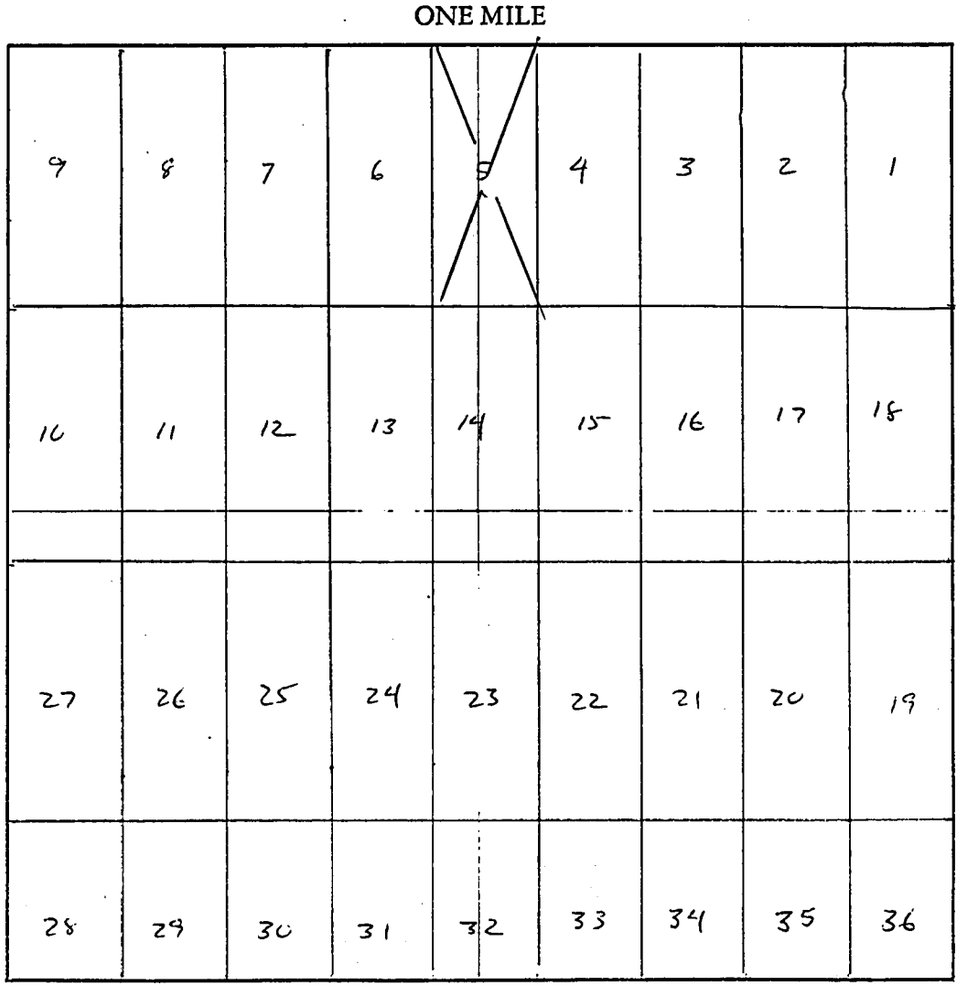

Section 10 Range 18W Township 27N G&SRB&M

Date 6-2-84

BOOK 1029 PAGE 36

Signature

E

STATE OF ARIZONA, } ss. I hereby certify that the
County of _____

In Docket No. _____, Page _____

When recorded mail to:

MICROFILMED
Fee # 84-21127
INDEXED SURVEYS
INDEXED MINES
PROOFED

Recorded in Official Records
of Mohave County, Arizona
JUN 11 1984 -10 40 AM
Joan McCall, Recorder

$ 500 1 of 2

NOTICE OF MINING CLAIM LOCATION

1. [X] Location [ ] Amendment [ ] Relocation
2. [ ] Placer [X] Lode [ ] Millsite [ ] Tunnelsite
3. The name and address of the Locator is

Cyclopic Joint Venture
Name

822 So. Race
Address

Denver Colorado 80209
City State Zip

4. The name of the claim is Cyclopic Extension 10-6
5. The date of the location is 6-2-84
6. The claim is 1500 feet long and 600 feet wide. The distance from the Location monument to each end of the claim is 1498 feet in a S direction and 2 feet in a N direction.
7. The general course of the claim is from the N to the S.
8. The location of the claim is in Section 8, Township 27N, Range 18W G&SRB&M, Gold Basin Mining District, Mohave County, Arizona.
9. If amending or relocating, the previous claim name was _____ recorded in Docket _____, Book _____, _____ Mining District, _____ County, Arizona.
10. The location of the claim with reference to a natural object or permanent monument is 3300' W of the NE cor. sec 10

RECEIVED
B.L.M. AZ STATE OFFICE
AUG 10 1984
07.45 A.M.
PHOENIX, ARIZONA

Date 6-2-84

BOOK 1029 PAGE 37

Signature

A MC 225716

MAP OF MINING CLAIM LOCATION

1. The name of the claim is Cyclopic Extension 10-6
2. The NE corner of the claim is 300 feet in a W direction to a survey monument or permanent natural object described as NE Cor. Sec. 10, T.27N., R.18W
3. The type of location monument is 2x2" wood post
   The type of corner and end monuments are 2x2" wood posts
4. The bearing and distance between the corners of the claim are beginning at the NW corner of the claim, 600 feet in a E direction to the NE corner, then 1500 feet in a S direction to the SE corner, then 600 feet in a W direction to the SW corner, then 1500 feet in a N direction to the point of beginning.

MAP

One inch = One thousand feet

North Arrow

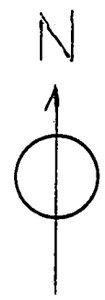

ONE MILE

ONE MILE

640 ACRES

9	8	7	6	5	4	3	2	1
10	11	12	13	14	15	16	17	18
27	26	25	24	23	22	21	20	19
28	29	30	31	32	33	34	35	36

Section 10 Range 18W Township 27N G&SRB&M

Date 6-2-84

BOOK 1029 PAGE 38

Signature

E

STATE OF ARIZONA, } ss. I hereby certify that
County of _____

In Docket No. _____, Page ___

When recorded mail to:

MICROFILMED

Fee # 84-21128

INDEXED SURVEYS
INDEXED MINES

PROOFED

Recorded in Official Records
of Mohave County, Arizona
JUN 11 1984 -10 40 AM
Joan McCall, Recorder

$ 500

1 of 2

NOTICE OF MINING CLAIM LOCATION

1. [X] Location [ ] Amendment [ ] Relocation
2. [ ] Placer [X] Lode [ ] Millsite [ ] Tunnelsite
3. The name and address of the Locator is

Cyclopic Joint Venture
Name

822 So. Race
Address

Denver Colorado 80209
City State Zip

4. The name of the claim is Cyclopic Extension 10-7
5. The date of the location is ~~10~~ 6-2-84
6. The claim is 1500 feet long and 600 feet wide. The distance from the Location monument to each end of the claim is 1498 feet in a S direction and 2 feet in a N direction.
7. The general course of the claim is from the N to the S.
8. The location of the claim is in Section 10, Township 27N, Range 18W G&SRB&M, Gold Basin Mining District, Mohave County, Arizona.
9. If amending or relocating, the previous claim name was _____ recorded in Docket _____, Book _____, _____ Mining District, _____ County, Arizona.
10. The location of the claim with reference to a natural object or permanent monument is 1400' E of NW cor. Sec. 10.

RECEIVED
B.L.M. AZ STATE OFFICE
AUG 10 1984
07.45 A.M.
PHOENIX, ARIZONA

Date 6-2-84

BOOK 1029 PAGE 39

Signature

A MC 225717

MAP OF MINING CLAIM LOCATION

1. The name of the claim is Cyclopic Extension 10-7
2. The NE corner of the claim is 360 feet in a W direction to a survey monument or permanent natural object described as NE cor. sec. 10, T.27N., R.18W.
3. The type of location monument is 2x2" wood post
   The type of corner and end monuments are 2x2" wood posts
4. The bearing and distance between the corners of the claim are beginning at the NW corner of the claim, 600 feet in a E direction to the NE corner, then 1500 feet in a S direction to the SE corner, then 600 feet in a W direction to the SW corner, then 1500 feet in a N direction to the point of beginning.

MAP

One inch = One thousand feet

North Arrow

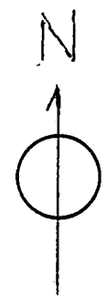

ONE MILE

ONE MILE

640 ACRES

9	8	7	6	5	4	3	2	1
10	11	12	13	14	15	16	17	18
27	26	25	24	23	22	21	20	19
28	29	30	31	32	33	34	35	36

Section 10 Range 18W Township 27N G&SRB&M

Date 6-2-84

Signature

BOOK 1029 PAGE 40

E

STATE OF ARIZONA, } ss.
County of _____

I hereby certify that _____

In Docket No. _____, Page ___

When recorded mail to:

MICROFILMED

Fee # 84-21129

INDEXED SURVEYS
INDEXED MINES
PROOFED

Recorded in Official Records
of Mohave County, Arizona
JUN 11 1984 - 10 40 AM
Joan McCall, Recorder

$500

1 of 2

SEAL OF MOHAVE COUNTY ARIZONA 1864

NOTICE OF MINING CLAIM LOCATION

1. [X] Location [ ] Amendment [ ] Relocation
2. [ ] Placer [X] Lode [ ] Millsite [ ] Tunnelsite
3. The name and address of the Locator is

Cyclopic Joint Venture
Name

822 So. Race
Address

Denver — Colorado — 80209
City — State — Zip

4. The name of the claim is Cyclopic Extension 10-8
5. The date of the location is 6-2-84
6. The claim is 1500 feet long and 600 feet wide. The distance from the Location monument to each end of the claim is 1498 feet in a S direction and 2 feet in a N direction.
7. The general course of the claim is from the N to the S.
8. The location of the claim is in Section 10, Township 27N, Range 18W G&SRB&M, Gold Basin Mining District, Mohave County, Arizona.
9. If amending or relocating, the previous claim name was _____ recorded in Docket _____, Book _____, _____ Mining District, _____ County, Arizona.
10. The location of the claim with reference to a natural object or permanent monument is 600 E of NW Cor. Sec. 10.

RECEIVED
B.L.M. AZ. STATE OFFICE
AUG 10 1984
07.45 A.M.
PHOENIX, ARIZONA

Date 6-2-84

Signature

BOOK 1029 PAGE 41

A MC 225718

MAP OF MINING CLAIM LOCATION

1. The name of the claim is Cyclopic Extension 10-8
2. The NE corner of the claim is 4200 feet in a W direction to a survey monument or permanent natural object described as NE COR-SEC. 10, T.27N., R.18W.
3. The type of location monument is 2x2" wood post
   The type of corner and end monuments are 2x2" wood posts
4. The bearing and distance between the corners of the claim are beginning at the NW corner of the claim, 600 feet in a E direction to the NE corner, then 1500 feet in a S direction to the SE corner, then 600 feet in a W direction to the SW corner, then 1500 feet in a N direction to the point of beginning.

MAP

One inch = One thousand feet

North Arrow

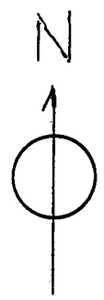

ONE MILE

ONE MILE

640 ACRES

9	8	7	6	5	4	3	2	1
10	11	12	13	14	15	16	17	18
27	26	25	24	23	22	21	20	19
28	29	30	31	32	33	34	35	36

Section 10 Range 18W Township 27N G&SRB&M

Date 06-2-84

BOOK 1029 PAGE 42

Signature

E

STATE OF ARIZONA, } ss. I hereby certify that th
County of _____

In Docket No. _____, Page ____

When recorded mail to:

MICROFILMED INDEXED SURVEYS INDEXED MINES

Fee # 84-21130

Recorded in Official Records of Mohave County, Arizona
JUN 11 1984 -10 40 AM
Joan McCall, Recorder

PROOFED

$500 1 of 2

SEAL OF MOHAVE COUNTY ARIZONA 1864

NOTICE OF MINING CLAIM LOCATION

1. [X] Location [ ] Amendment [ ] Relocation
2. [ ] Placer [X] Lode [ ] Millsite [ ] Tunnelsite
3. The name and address of the Locator is

Cyclopic Joint Venture
Name

822 So. Race
Address

Denver Colorado 80209
City State Zip

4. The name of the claim is Cyclopic Extension 10-9
5. The date of the location is 6-2-84
6. The claim is 1500 feet long and 600 feet wide. The distance from the Location monument to each end of the claim is 1498 feet in a S direction and 2 feet in a N direction.
7. The general course of the claim is from the N to the S.
8. The location of the claim is in Section 10, Township 27N, Range 18W G&SRB&M, Gold Basin Mining District, Mohave County, Arizona.
9. If amending or relocating, the previous claim name was _____ recorded in Docket _____, Book _____, _____ Mining District, _____ County, Arizona.
10. The location of the claim with reference to a natural object or permanent monument is 300 E of NW cor. Sec 10

RECEIVED
B.L.M. AZ STATE OFFICE
AUG 10 1984
07.45 A.M.
PHOENIX, ARIZONA

Date 6-2-84

Signature

BOOK 1029 PAGE 43

A MC 225719

MAP OF MINING CLAIM LOCATION

1. The name of the claim is Cyclopic Extension 10-9
2. The NE corner of the claim is 400 feet in a W direction to a survey monument or permanent natural object described as NE Cor. Sec. 10, T.27N., R.18W
3. The type of location monument is 2x2" wood post
   The type of corner and end monuments are 2x2" wood posts
4. The bearing and distance between the corners of the claim are beginning at the NW corner of the claim, 600 feet in a E direction to the NE corner, then 1500 feet in a S direction to the SE corner, then 600 feet in a W direction to the SW corner, then 1500 feet in a N direction to the point of beginning.

MAP

One inch = One thousand feet

North Arrow

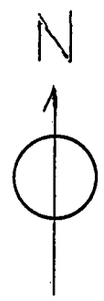

ONE MILE

ONE MILE

640 ACRES

9	8	7	6	5	4	3	2	1
10	11	12	13	14	15	16	17	18
27	26	25	24	23	22	21	20	19
28	29	30	31	32	33	34	35	36

Section 10 Range 18W Township 27N G&SRB&M

Date 6-2-84

BOOK 1029 PAGE 44

Signature

E

STATE OF ARIZONA, } ss. I hereby certify that th
County of _____

In Docket No. _____, Page ____

When recorded mail to:

MICROFILMED
Fee # 84-21131

INDEXED SURVEYS
INDEXED MINES

Recorded in Official Records
of Mohave County, Arizona
JUN 11 1984 -10 40 AM
Joan McCall, Recorder

PROOFED

SEAL OF MOHAVE COUNTY ARIZONA DITAT DEUS 1864

$ 500

1 of 2

NOTICE OF MINING CLAIM LOCATION

1. [X] Location [ ] Amendment [ ] Relocation
2. [ ] Placer [X] Lode [ ] Millsite [ ] Tunnelsite
3. The name and address of the Locator is

Cyclopic Joint Venture
Name

822 So. Race
Address

Denver Colorado 80209
City State Zip

4. The name of the claim is Cyclopic Extension 10-10
5. The date of the location is 6-2-84
6. The claim is 1500 feet long and 600 feet wide. The distance from the Location monument to each end of the claim is 1498 feet in a S direction and 2 feet in a N direction.
7. The general course of the claim is from the N to the S.
8. The location of the claim is in Section _____, Township _____, Range _____ G&SRB&M, Gold Basin Mining District, Mohave County, Arizona.
9. If amending or relocating, the previous claim name was _____ recorded in Docket _____, Book _____, _____ Mining District, _____ County, Arizona.
10. The location of the claim with reference to a natural object or permanent monument is _____

2000' S of the NW cor sec. 10

RECEIVED
B.L.M. AZ STATE OFFICE
AUG 10 1984
07.45 A.M.
PHOENIX, ARIZONA

Date 6-2-84

BOOK 1029 PAGE 45

Signature

A NC 225720

MAP OF MINING CLAIM LOCATION

1. The name of the claim is Cyclopic Extension 10-10
2. The NE corner of the claim is 4800 1500 feet + in a W S direction to a survey monument or permanent natural object described as NE cor. sec. 10, T.27N., R.18W
3. The type of location monument is 2x2" wood post
   The type of corner and end monuments are 2x2" wood posts
4. The bearing and distance between the corners of the claim are beginning at the NW corner of the claim, 600 feet in a E direction to the NE corner, then 1500 feet in a S direction to the SE corner, then 600 feet in a W direction to the SW corner, then 1500 feet in a N direction to the point of beginning.

MAP

One inch = One thousand feet

North Arrow

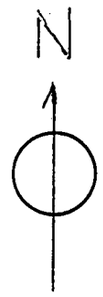

ONE MILE

ONE MILE

640 ACRES

9	8	7	6	5	4	3	2	1
10	11	12	13	14	15	16	17	18
27	26	25	24	23	22	21	20	19
28	29	30	31	32	33	34	35	36

Section 10 Range 18W Township 27N G&SRB&M

Date 6-2-84

BOOK 1029 PAGE 46

James R. Robinson
Signature

E

STATE OF ARIZONA, } ss.
County of _____

I ~~hereby~~ certify that _____

In Docket No. _____, Page _____

When recorded mail to:

MICRO-FILMED INDEXED SURVEYS
84-21132 INDEXED MINES

Fee #

PROOFED

Recorded in Official Records
of Mohave County, Arizona
JUN 11 1984 -10 40 AM
Joan McCall, Recorder

$ 500 1 of 2

NOTICE OF MINING CLAIM LOCATION

1. [X] Location [ ] Amendment [ ] Relocation
2. [ ] Placer [X] Lode [ ] Millsite [ ] Tunnelsite
3. The name and address of the Locator is

Cyclopic Joint Venture
Name

822 So. Race
Address

Denver Colorado 80209
City State Zip

4. The name of the claim is Cyclopic Extension 10-11
5. The date of the location is 6-2-84
6. The claim is 1500 feet long and 600 feet wide. The distance from the Location monument to each end of the claim is 1498 feet in a S direction and 2 feet in a N direction.
7. The general course of the claim is from the N to the S.
8. The location of the claim is in Section 10, Township 27N, Range 18W G&SRB&M, Gold Basin Mining District, Mohave County, Arizona.
9. If amending or relocating, the previous claim name was _____ recorded in Docket _____, Book _____, _____ Mining District, _____ County, Arizona.
10. The location of the claim with reference to a natural object or permanent monument is 2500' S-SE of NW cor. sec. 10.

RECEIVED
B.L.M. AZ STATE OFFICE
AUG 10 1984
07.45 A.M.
PHOENIX, ARIZONA

Date 6-2-84

Signature

BOOK 1029 PAGE 47

A MC 225721

MAP OF MINING CLAIM LOCATION

1. The name of the claim is Cyclopic Extension 10-11
2. The NE corner of the claim is 1500 feet in a S direction (420 W) to a survey monument or permanent natural object described as NE cor. sec. 10, T.27N., R. 18W
3. The type of location monument is 2x2" wood post
   The type of corner and end monuments are 2x2" wood posts
4. The bearing and distance between the corners of the claim are beginning at the NW corner of the claim, 600 feet in a E direction to the NE corner, then 1500 feet in a S direction to the SE corner, then 600 feet in a W direction to the SW corner, then 1500 feet in a N direction to the point of beginning.

MAP

One inch = One thousand feet

North Arrow

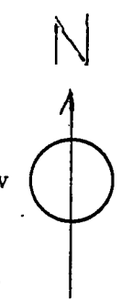

ONE MILE

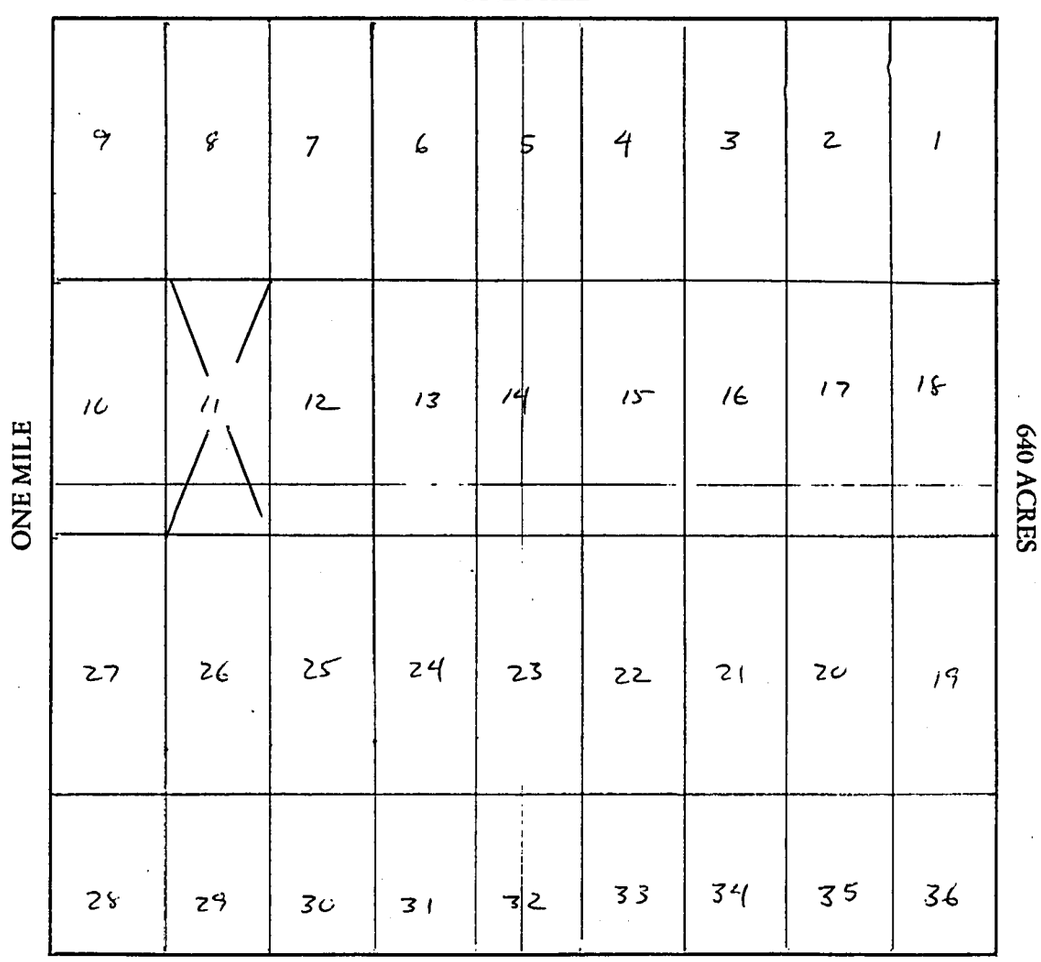

Section 10 Range 18W Township 27N G&SRB&M

Date 6-2-84

BOOK 1029 PAGE 48

Signature

E

STATE OF ARIZONA, } ss. I hereby certify the
County of _____
In Docket No. _____, Page _____

When recorded mail to:

FILMED INDEXED SURVEYS
Fee # 84-21133 INDEXED MINES
Recorded in Official Records PROOFED
of Mohave County, Arizona
JUN 11 1984 -10 40 AM
Joan McCall, Recorder
$ 500 1 of 2

NOTICE OF MINING CLAIM LOCATION

1. [X] Location [ ] Amendment [ ] Relocation
2. [ ] Placer [X] Lode [ ] Millsite [ ] Tunnelsite
3. The name and address of the Locator is

Cyclopic Joint Venture
Name

822 So. Race
Address

Denver Colorado 80209
City State Zip

4. The name of the claim is Cyclopic Extension 10-12
5. The date of the location is 6-2-84
6. The claim is 1500 feet long and 600 feet wide. The distance from the Location monument to each end of the claim is 1498 feet in a S direction and 2 feet in a N direction.
7. The general course of the claim is from the N to the S.
8. The location of the claim is in Section 10, Township 27N, Range 18W G&SRB&M, Gold Basin Mining District, Mohave County, Arizona.
9. If amending or relocating, the previous claim name was _____ recorded in Docket _____, Book _____, _____ Mining District, _____ County, Arizona.
10. The location of the claim with reference to a natural object or permanent monument is

@ 3000' S-SE of NW cor. sec. 10

RECEIVED
B.L.M. AZ STATE OFFICE
AUG 10 1984
07.45 A.M.
PHOENIX, ARIZONA

Date 6-2-84

BOOK 1029 PAGE 49

Signature

A MC 225122

MAP OF MINING CLAIM LOCATION

1. The name of the claim is Cyclopic Extension 10-12
2. The NE corner of the claim is 1500 feet in a S direction to a survey monument or permanent natural object described as NE COR. SEC. 10, T.27N., R.18W
3. The type of location monument is 2x2" wood post
   The type of corner and end monuments are 2x2" wood posts
4. The bearing and distance between the corners of the claim are beginning at the NW corner of the claim, 600 feet in a E direction to the NE corner, then 1500 feet in a S direction to the SE corner, then 600 feet in a W direction to the SW corner, then 1500 feet in a N direction to the point of beginning.

MAP

One inch = One thousand feet

North Arrow

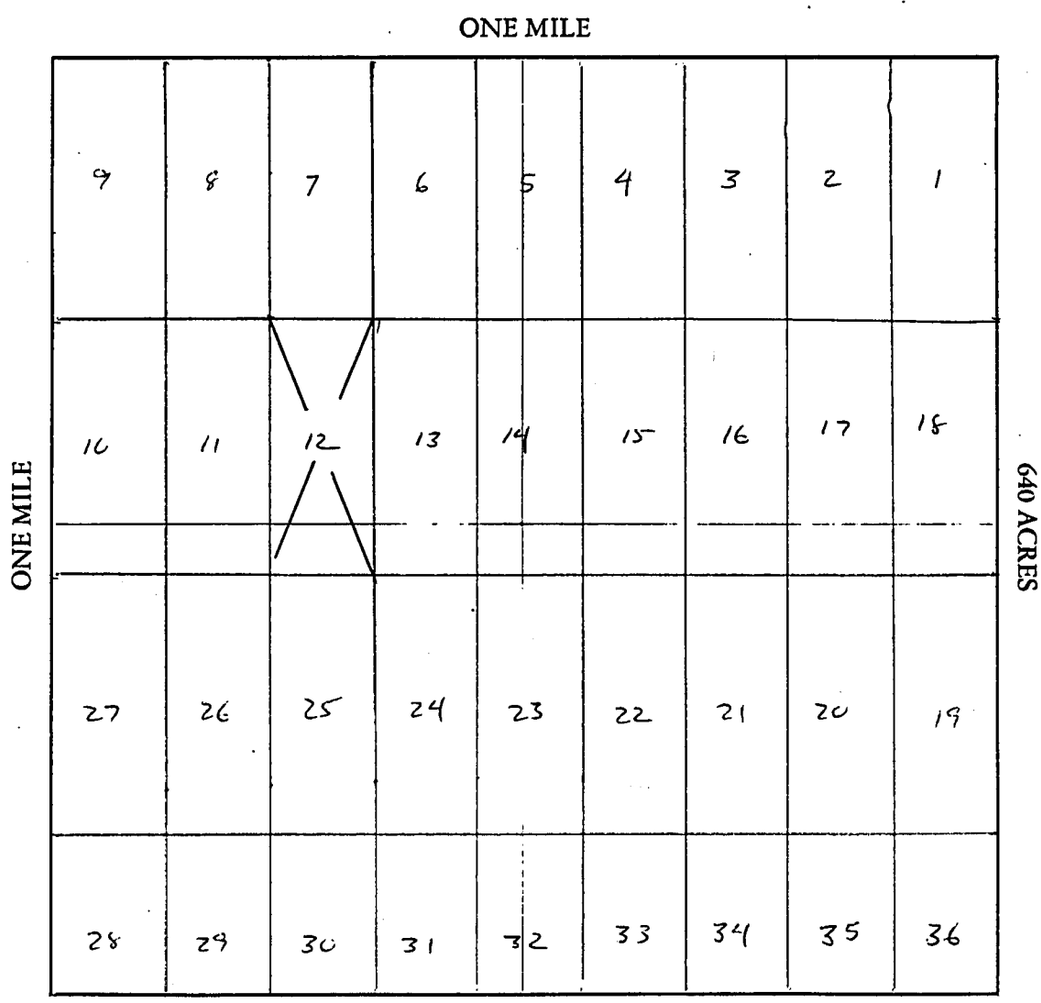

Section 10 Range 18W Township 27N G&SRB&M

Date 6-2-84

Signature

BOOK 1029 PAGE 50

E

STATE OF ARIZONA, County of _____ } ss. I hereby certify that _____

In Docket No. _____, Page ___

When recorded mail to:

MIC___MED INDEXED SURVEYS

Fee # 84-21134 INDEXED NAMES

PROOFED

Recorded in Official Records of Mohave County, Arizona
JUN 11 1984 -10 40 AM
Joan McCall, Recorder

$ 500 1 of 2

SEAL OF MOHAVE COUNTY ARIZONA 1864

NOTICE OF MINING CLAIM LOCATION

1. [X] Location [ ] Amendment [ ] Relocation
2. [ ] Placer [X] Lode [ ] Millsite [ ] Tunnelsite
3. The name and address of the Locator is

Cyclopic Joint Venture
Name

822 So. Race
Address

Denver Colorado 80209
City State Zip

4. The name of the claim is Cyclopic Extension 10-13
5. The date of the location is 6-2-84
6. The claim is 1500 feet long and 600 feet wide. The distance from the Location monument to each end of the claim is 1498 feet in a S direction and 2 feet in a N direction.
7. The general course of the claim is from the N to the S.
8. The location of the claim is in Section 10, Township 27N, Range 18W G&SRB&M, Gold Basin Mining District, Mohave County, Arizona.
9. If amending or relocating, the previous claim name was _____ recorded in Docket _____, Book _____, _____ Mining District, _____ County, Arizona.
10. The location of the claim with reference to a natural object or permanent monument is 3500' SE of NW cor. sec. 10, T. 27N., R. 18W

RECEIVED
B.L.M. AZ. STATE OFFICE
AUG 10 1984
07.45 A.M.
PHOENIX, ARIZONA

Date 6-2-84

Signature

BOOK 1029 PAGE 51

A MC 225723

MAP OF MINING CLAIM LOCATION

1. The name of the claim is Cyclopic Extension 10-13
2. The NE corner of the claim is 3000 1500 feet in a W S direction to a survey monument or permanent natural object described as NE cor. sec. 10, T.27N., R.18W.
3. The type of location monument is 2x2" wood post
   The type of corner and end monuments are 2x2" wood posts
4. The bearing and distance between the corners of the claim are beginning at the NW corner of the claim, 600 feet in a E direction to the NE corner, then 1500 feet in a S direction to the SE corner, then 600 feet in a W direction to the SW corner, then 1500 feet in a N direction to the point of beginning.

MAP

One inch = One thousand feet

North Arrow

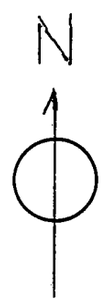

ONE MILE

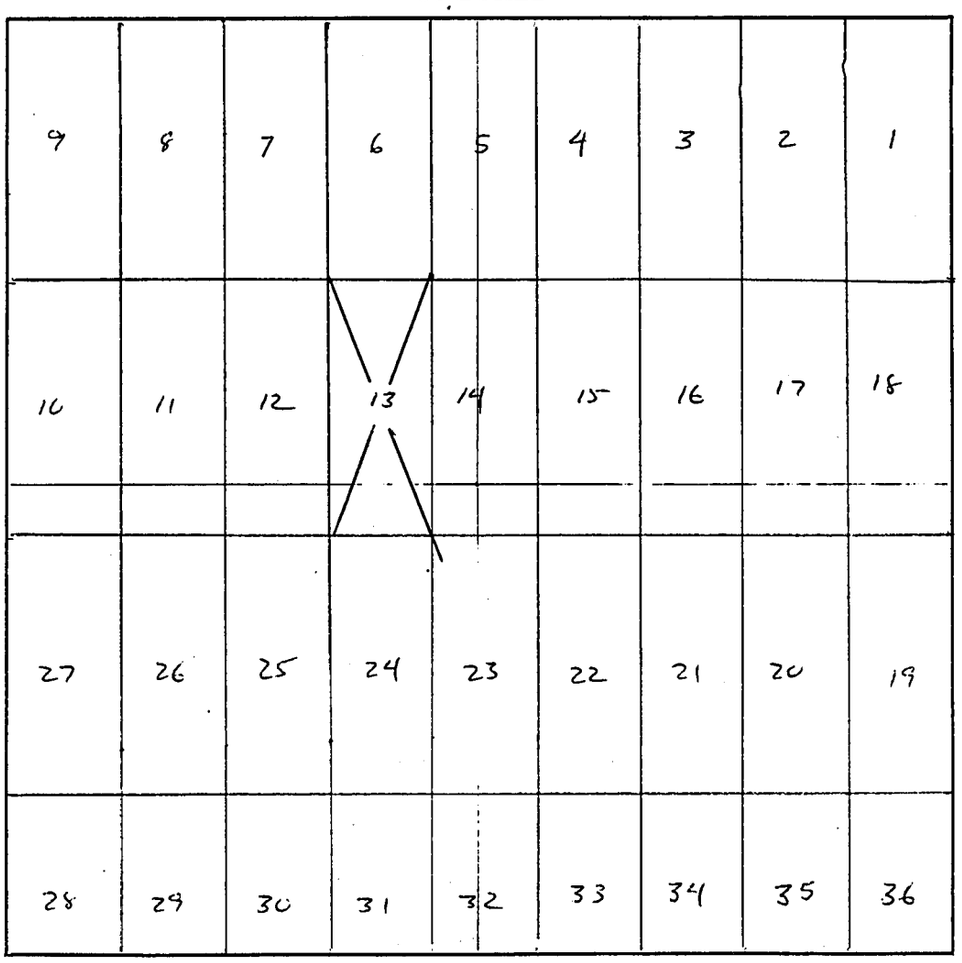

ONE MILE

640 ACRES

Section 10 Range 18W Township 27N G&SRB&M

Date 6-2-84

James R. Robinson
Signature

BOOK 1029 PAGE 52

E

STATE OF ARIZONA, } ss. I hereby certify that
County of _____

In Docket No. _____, Page _

When recorded mail to:

INDEXED SURVEYS
MICROFILMED INDEXED MINES
Fee # 84-21135
PROOFED

Recorded in Official Records
of Mohave County, Arizona
JUN 11 1984 -10 40 AM
Joan McCall, Recorder

SEAL OF MOHAVE COUNTY ARIZONA 1864

$ 500 1 of 2

NOTICE OF MINING CLAIM LOCATION

1. [X] Location [ ] Amendment [ ] Relocation
2. [ ] Placer [X] Lode [ ] Millsite [ ] Tunnelsite
3. The name and address of the Locator is

Cyclopic Joint Venture
Name

822 So. Race
Address

Denver Colorado 80209
City State Zip

4. The name of the claim is Cyclopic Extension 10-14
5. The date of the location is ~~10-14~~ 6-2-84
6. The claim is 1500 feet long and 600 feet wide. The distance from the Location monument to each end of the claim is 1498 feet in a S direction and 2 feet in a N direction.
7. The general course of the claim is from the N to the S.
8. The location of the claim is in Section 10, Township 27N, Range 18W G&SRB&M, Gold Basin Mining District, Mohave County, Arizona.
9. If amending or relocating, the previous claim name was _____ recorded in Docket _____, Book _____, _____ Mining District, _____ County, Arizona.
10. The location of the claim with reference to a natural object or permanent monument is 3500 SW of NE cor. sec. 10.

RECEIVED
B.L.M. AZ STATE OFFICE
AUG 10 1984
07.45 A.M.
PHOENIX, ARIZONA

Date 6-2-84

Signature

BOOK 1029 PAGE 53

A MC 225724

MAP OF MINING CLAIM LOCATION

1. The name of the claim is Cyclopic Extension 10-14
2. The NE corner of the claim is 1500 feet in a S direction to a survey monument or permanent natural object described as NE cor. sec. 10, T. 27N., R. 18W
3. The type of location monument is 2x2" wood post
   The type of corner and end monuments are 2x2" wood posts
4. The bearing and distance between the corners of the claim are beginning at the NW corner of the claim, 600 feet in a E direction to the NE corner, then 1500 feet in a S direction to the SE corner, then 600 feet in a W direction to the SW corner, then 1500 feet in a N direction to the point of beginning.

MAP

One inch = One thousand feet

North Arrow

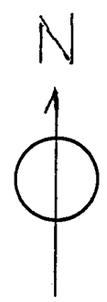

ONE MILE

ONE MILE

640 ACRES

9	8	7	6	5	4	3	2	1
10	11	12	13	14	15	16	17	18
27	26	25	24	23	22	21	20	19
28	29	30	31	32	33	34	35	36

Section 10 Range 18W Township 27N G&SRB&M

Date 6-2-84

BOOK 1029 PAGE 54

Signature

E

STATE OF ARIZONA, } ss. I hereby certify that th
County of _____
In Docket No. _____, Page ___

When recorded mail to:

MICROFILMED INDEXED SURVEYS
INDEXED MINES
PROOFED

Fee # 84-21136

Recorded in Official Records
of Mohave County, Arizona
JUN 11 1984 - 10 40 AM
Joan McCall, Recorder

SEAL OF MOHAVE COUNTY ARIZONA 1864

$ 500 1 of 2

NOTICE OF MINING CLAIM LOCATION

1. ☒ Location ☐ Amendment ☐ Relocation
2. ☐ Placer ☒ Lode ☐ Millsite ☐ Tunnelsite
3. The name and address of the Locator is

Cyclopic Joint Venture
Name

822 So. Race
Address

Denver Colorado 80209
City State Zip

4. The name of the claim is Cyclopic Extension 10-15
5. The date of the location is 6-2-84
6. The claim is 1500 feet long and 600 feet wide. The distance from the Location monument to each end of the claim is 1498 feet in a S direction and 2 feet in a N direction.
7. The general course of the claim is from the N to the S.
8. The location of the claim is in Section 10, Township 27N, Range 18W G&SRB&M, Gold Basin Mining District, Mohave County, Arizona.
9. If amending or relocating, the previous claim name was _____ recorded in Docket _____, Book _____, _____ Mining District, _____ County, Arizona.
10. The location of the claim with reference to a natural object or permanent monument is 3000 SW of the NE cor. sec. 10

RECEIVED
B.L.M. ARIZONA STATE OFFICE
AUG 10 1984
07.45 A.M.
PHOENIX, ARIZONA

Date 6-2-84

Signature

BOOK 1029 PAGE 55

A MC 225725

MAP OF MINING CLAIM LOCATION

1. The name of the claim is Cyclopic Extension 10-15
2. The NE corner of the claim is 1500 feet in a S direction to a survey monument or permanent natural object described as NE Cor. Sec. 10, T. 27N., R. 18W.
3. The type of location monument is 2x2" wood post
   The type of corner and end monuments are 2x2" wood posts
4. The bearing and distance between the corners of the claim are beginning at the NW corner of the claim, 600 feet in a E direction to the NE corner, then 1500 feet in a S direction to the SE corner, then 600 feet in a W direction to the SW corner, then 1500 feet in a N direction to the point of beginning.

MAP

One inch = One thousand feet

North Arrow

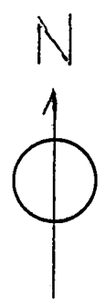

ONE MILE

ONE MILE

640 ACRES

9	8	7	6	5	4	3	2	1
10	11	12	13	14	15	16	17	18
27	26	25	24	23	22	21	20	19
28	29	30	31	32	33	34	35	36

Section 10 Range 18W Township 27N G&SRB&M

Date 6-2-84

BOOK 1029 PAGE 56

James R. Robinson
Signature

E

STATE OF ARIZONA, } ss.
County of _____

I hereby certify that _____

In Docket No. _____, Page _____

When recorded mail to:

MICR MED

INDEXED SURVEYS
INDEXED MINES

Fee # 84-21137

PROOFED

Recorded in Official Records
of Mohave County, Arizona
JUN 11 1984 -10 40 AM
Joan McCall, Recorder

$ 500

1 of 2

NOTICE OF MINING CLAIM LOCATION

1. [X] Location [ ] Amendment [ ] Relocation
2. [ ] Placer [X] Lode [ ] Millsite [ ] Tunnelsite
3. The name and address of the Locator is

Cyclopic Joint Venture
Name

822 So. Race
Address

Denver Colorado 80209
City State Zip

4. The name of the claim is Cyclopic Extension 10-16
5. The date of the location is 6-2-84
6. The claim is 1500 feet long and 600 feet wide. The distance from the Location monument to each end of the claim is 1498 feet in a S direction and 2 feet in a N direction.
7. The general course of the claim is from the N to the S.
8. The location of the claim is in Section 10, Township 27N, Range 18W G&SRB&M, Gold Basin Mining District, Mohave County, Arizona.
9. If amending or relocating, the previous claim name was _____ recorded in Docket _____, Book _____, _____ Mining District, _____ County, Arizona.
10. The location of the claim with reference to a natural object or permanent monument is 2500' SW of the NE cor. sec. 10.

RECEIVED
BLM ARIZONA STATE OFFICE
AUG 10 1984
07.45 A.M.
PHOENIX, ARIZONA

Date 6-2-84

Signature

BOOK 1029 PAGE 57

A MC 225176

MAP OF MINING CLAIM LOCATION

1. The name of the claim is Cyclopic Extension 10-16
2. The NE corner of the claim is 1500 feet in a S direction to a survey monument or permanent natural object described as NE COR. SEC. 10, T. 27N., R. 18W.
3. The type of location monument is 2x2" wood post

   The type of corner and end monuments are 2x2" wood posts
4. The bearing and distance between the corners of the claim are beginning at the NW corner of the claim, 600 feet in a E direction to the NE corner, then 1500 feet in a S direction to the SE corner, then 600 feet in a W direction to the SW corner, then 1500 feet in a N direction to the point of beginning.

MAP

One inch = One thousand feet

North Arrow

ONE MILE

ONE MILE

640 ACRES

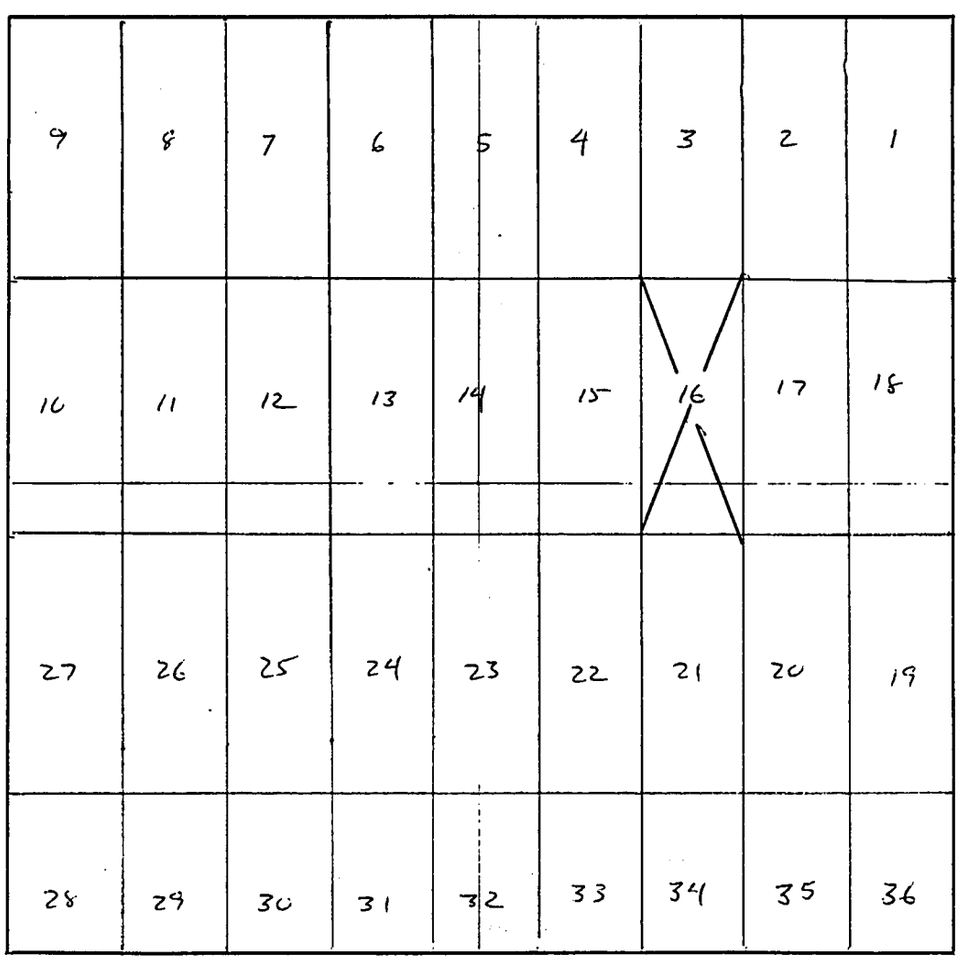

Section 10 Range 18W Township 27N G&SRB&M

Date 6-2-84

BOOK 1029 PAGE 58

Signature

E

STATE OF ARIZONA, } ss. I hereby certify that
County of _____ _____

In Docket No. _____, Page _____

When recorded mail to:

MICROFILMED

Fee # 84-21138

PROOFED
INDEXED MINES
INDEXED SURVEYS

Recorded in Official Records
of Mohave County, Arizona
JUN 11 1984 -10 40 AM
Joan McCall, Recorder

$500 1 of 2

NOTICE OF MINING CLAIM LOCATION

1. [X] Location [ ] Amendment [ ] Relocation
2. [ ] Placer [X] Lode [ ] Millsite [ ] Tunnelsite
3. The name and address of the Locator is

Cyclopic Joint Venture
Name

822 So. Race
Address

Denver Colorado 80209
City State Zip

4. The name of the claim is Cyclopic Extension 10-17
5. The date of the location is 6-2-84
6. The claim is 1500 feet long and 600 feet wide. The distance from the Location monument to each end of the claim is 1498 feet in a S direction and 2 feet in a N direction.
7. The general course of the claim is from the N to the S.
8. The location of the claim is in Section 10, Township 22N, Range 18W G&SRB&M, Gold Basin Mining District, Mohave County, Arizona.
9. If amending or relocating, the previous claim name was _____ _____ recorded in Docket _____, Book _____, _____ Mining District, _____ County, Arizona.
10. The location of the claim with reference to a natural object or permanent monument is

250N' S-SW of the NE COR. SEC. 10.

RECEIVED
B.L.M. AZ STATE OFFICE
AUG 10 1984
07.45 A.M.
PHOENIX, ARIZONA

Date 6-2-84

Signature

BOOK 1029 PAGE 59

M MC 225727

MAP OF MINING CLAIM LOCATION

1. The name of the claim is Cyclopic Extension 10-17
2. The NE corner of the claim is 600 (1500) feet in a W (S) direction to a survey monument or permanent natural object described as NE COR. SEC. 10, T.27N., R.18W.
3. The type of location monument is 2x2" wood post
   The type of corner and end monuments are 2x2" wood posts
4. The bearing and distance between the corners of the claim are beginning at the NW corner of the claim, 600 feet in a E direction to the NE corner, then 1500 feet in a S direction to the SE corner, then 600 feet in a W direction to the SW corner, then 1500 feet in a N direction to the point of beginning.

MAP

One inch = One thousand feet

North Arrow

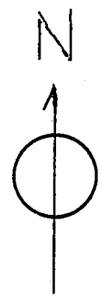

ONE MILE

ONE MILE

640 ACRES

9	8	7	6	5	4	3	2	1
10	11	12	13	14	15	16	17	18
27	26	25	24	23	22	21	20	19
28	29	30	31	32	33	34	35	36

Section 10 Range 18W Township 27N G&SRB&M

Date 6-2-84

BOOK 1029 PAGE 60

Signature

STATE OF ARIZONA, } ss. I hereby certify that
County of _____

In Docket No. _____, Page _____

When recorded mail to:

MICROFILMED

PROOFED
INDEXED MINES
INDEXED SURVEYS

Fee # 84-21139

Recorded in Official Records
of Mohave County, Arizona
JUN 11 1984 10 40 AM
Joan McCall, Recorder

$ 500

1 of 2

NOTICE OF MINING CLAIM LOCATION

1. [X] Location [ ] Amendment [ ] Relocation
2. [ ] Placer [X] Lode [ ] Millsite [ ] Tunnelsite
3. The name and address of the Locator is

Cyclopic Joint Venture
Name

822 So. Race
Address

Denver Colorado 80209
City State Zip

A MC 225728

4. The name of the claim is Cyclopic Extension 10-18
5. The date of the location is 6-2-84
6. The claim is 1500 feet long and 600 feet wide. The distance from the Location monument to each end of the claim is 1498 feet in a S direction and 2 feet in a N direction.
7. The general course of the claim is from the N to the S.
8. The location of the claim is in Section 10, Township 27N, Range 18W G&SRB&M, Gold Basin Mining District, Mohave County, Arizona.
9. If amending or relocating, the previous claim name was _____ recorded in Docket _____, Book _____, _____ Mining District, _____ County, Arizona.
10. The location of the claim with reference to a natural object or permanent monument is 2500' S of the NE cor. sec. 10

RECEIVED
B.L.M. AZ STATE OFFICE
AUG 10 1984
07.45 A.M.
PHOENIX, ARIZONA

Date 6-2-84

BOOK 1029 PAGE 61

Signature

MAP OF MINING CLAIM LOCATION

1. The name of the claim is Cyclopic Extension 10-18
2. The NE corner of the claim is 1500 feet in a S direction to a survey monument or permanent natural object described as NE COR-SEC. 10, T.27N., R.18W.
3. The type of location monument is 2x2" wood post
   The type of corner and end monuments are 2x2" wood posts
4. The bearing and distance between the corners of the claim are beginning at the NW corner of the claim, 600 feet in a E direction to the NE corner, then 1500 feet in a S direction to the SE corner, then 600 feet in a W direction to the SW corner, then 1500 feet in a N direction to the point of beginning.

MAP

One inch = One thousand feet

North Arrow

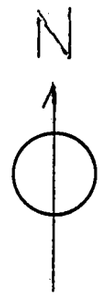

ONE MILE

ONE MILE

640 ACRES

9	8	7	6	5	4	3	2	1
10	11	12	13	14	15	16	17	18
27	26	25	24	23	22	21	20	19
28	29	30	31	32	33	34	35	36

Section 10 Range 18W Township 27N G&SRB&M

Date 6-2-84

BOOK 1029 PAGE 62

Signature

STATE OF ARIZONA, } ss. I hereby certify that
County of _____

In Docket No. _____, Page _____

When recorded mail to:

MICROFILMED

PROOFED
INDEXED MINES
INDEXED SURVEYS

Fee # 84-21140

Recorded in Official Records
of Mohave County, Arizona
JUN 11 1984 -10 40 AM
Joan McCall, Recorder

SEAL OF MOHAVE COUNTY ARIZONA 1864

$ 500 1 of 2

NOTICE OF MINING CLAIM LOCATION

1. [X] Location [ ] Amendment [ ] Relocation
2. [ ] Placer [X] Lode [ ] Millsite [ ] Tunnelsite
3. The name and address of the Locator is

Cyclopic Joint Venture
Name

822 So. Race
Address

Denver Colorado 80209
City State Zip

4. The name of the claim is Cyclopic Extension 10-19
5. The date of the location is 6-2-84
6. The claim is 1500 feet long and 600 feet wide. The distance from the Location monument to each end of the claim is 1498 feet in a S direction and 2 feet in a N direction.
7. The general course of the claim is from the N to the S.
8. The location of the claim is in Section 10, Township 27N, Range 18W G&SRB&M, Gold Basin Mining District, Mohave County, Arizona.
9. If amending or relocating, the previous claim name was _____ recorded in Docket _____, Book _____, _____ Mining District, _____ County, Arizona.
10. The location of the claim with reference to a natural object or permanent monument is 400' S of the NE cor. sec. 10.

RECEIVED
B.L.M. ARIZONA STATE OFFICE
AUG 10 1984
07.45 A.M.
PHOENIX, ARIZONA

Date 6-2-84

Signature

BOOK 1029 PAGE 63

A MC 225729

MAP OF MINING CLAIM LOCATION

1. The name of the claim is Cyclopic Extension 10-19
2. The NE corner of the claim is 3000 feet in a S direction to a survey monument or permanent natural object described as NE COR. SEC. 10, T.27N., R.18W.
3. The type of location monument is 2x2" wood post
   The type of corner and end monuments are 2x2" wood posts
4. The bearing and distance between the corners of the claim are beginning at the NW corner of the claim, 600 feet in a E direction to the NE corner, then 1500 feet in a S direction to the SE corner, then 600 feet in a W direction to the SW corner, then 1500 feet in a N direction to the point of beginning.

MAP

One inch = One thousand feet

North Arrow

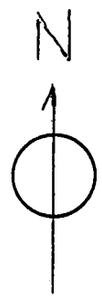

ONE MILE

ONE MILE

640 ACRES

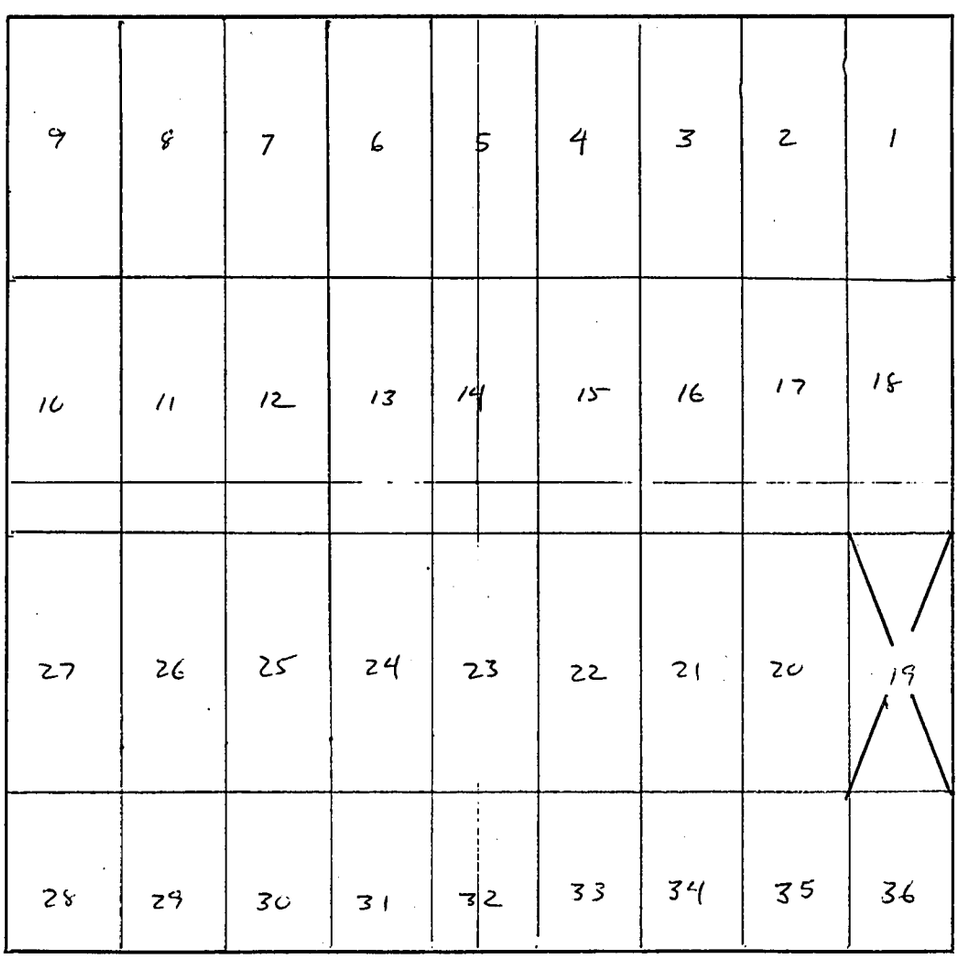

Section 10 Range 18W Township 27N G&SRB&M

Date 6-2-84

BOOK 1029 PAGE 64

Signature

E

STATE OF ARIZONA, } ss. I hereby certify that t'
County of _____

In Docket No. _____, Page ___

When recorded mail to:

MICROFILMED PROOFED
INDEXED MINES
INDEXED SURVEYS

Fee # 84-21141

Recorded in Official Records
of Mohave County, Arizona
JUN 11 1984 -10 40 AM
Joan McCall, Recorder

SEAL OF MOHAVE COUNTY ARIZONA 1864

$ 500 1 of 2

NOTICE OF MINING CLAIM LOCATION

1. [X] Location [ ] Amendment [ ] Relocation
2. [ ] Placer [X] Lode [ ] Millsite [ ] Tunnelsite
3. The name and address of the Locator is

Cyclopic Joint Venture
Name

822 So. Race
Address

Denver Colorado 80209
City State Zip

A MC 225730

4. The name of the claim is Cyclopic Extension #0-20
5. The date of the location is 6-2-84
6. The claim is 1500 feet long and 600 feet wide. The distance from the Location monument to each end of the claim is 1498 feet in a S direction and 2 feet in a N direction.
7. The general course of the claim is from the N to the S.
8. The location of the claim is in Section 10, Township 27N, Range 18W, G&SRB&M, Gold Basin Mining District, Mohave County, Arizona.
9. If amending or relocating, the previous claim name was _____ recorded in Docket _____, Book _____, _____ Mining District, _____ County, Arizona.
10. The location of the claim with reference to a natural object or permanent monument is 4000' S-SW of the NE cor. sec. 10.

RECEIVED
B.L.M. AZ STATE OFFICE
AUG 10 1984
07.45 A.M.
PHOENIX, ARIZONA

Date 6-2-84

BOOK 1029 PAGE 65

Signature

MAP OF MINING CLAIM LOCATION

1. The name of the claim is Cyclopic Extension 10-20
2. The NE corner of the claim is 600 feet in a W direction (300 + 5) to a survey monument or permanent natural object described as NE COR-SEC. 10, T.27N., R.18W.
3. The type of location monument is 2x2" wood post
   The type of corner and end monuments are 2x2" wood posts
4. The bearing and distance between the corners of the claim are beginning at the NW corner of the claim, 600 feet in a E direction to the NE corner, then 1500 feet in a S direction to the SE corner, then 600 feet in a W direction to the SW corner, then 1500 feet in a N direction to the point of beginning.

MAP

One inch = One thousand feet

North Arrow

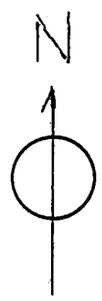

ONE MILE

ONE MILE

640 ACRES

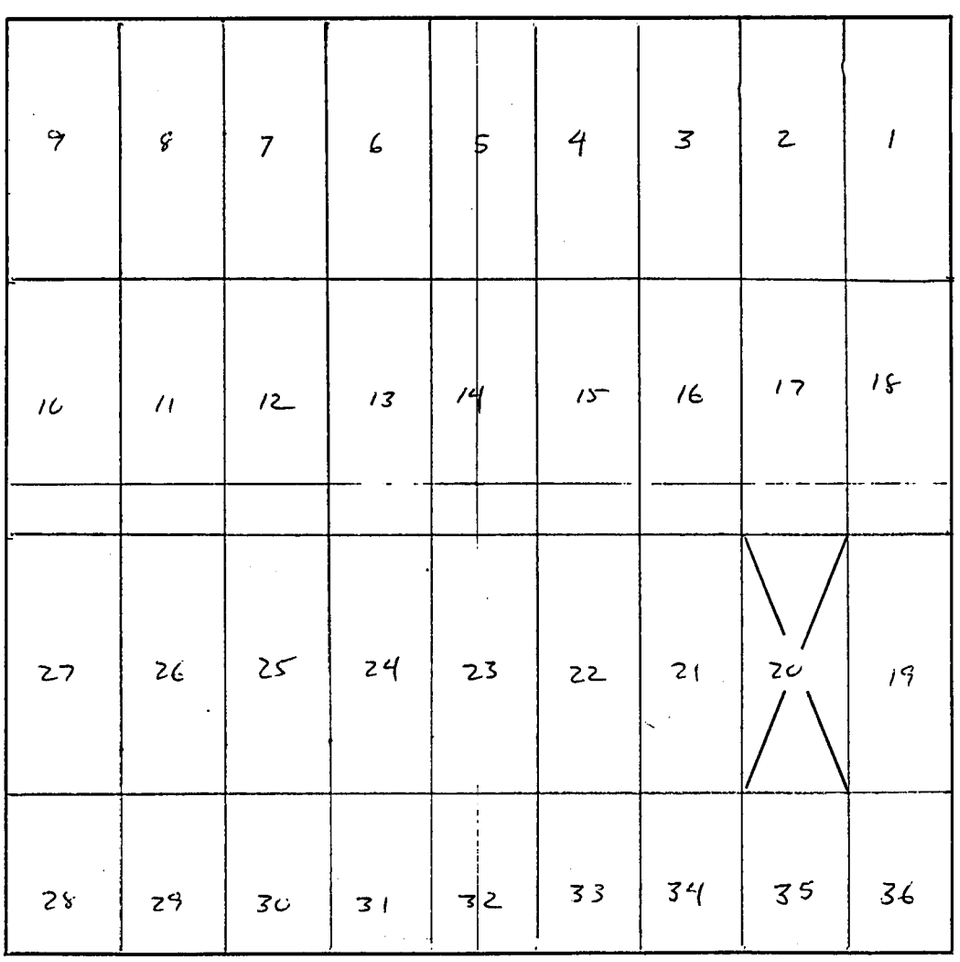

Section 10 Range 18W Township 27N G&SRB&M

Date 6-2-84

BOOK 1029 PAGE 66

Signature

E

STATE OF ARIZONA, } ss. I hereby certify that t'
County of _____

In Docket No. _____, Page ___

When recorded mail to:

MI[redacted]LMED PROOFED
INDEXED MINES
INDEXED SURVEYS

Fee # 84-21142

Recorded in Official Records
of Mohave County, Arizona
JUN 11 1984 -10 40 AM
Joan McCall, Recorder

$ 500 1 of 2

SEAL OF MOHAVE COUNTY ARIZONA 1864

NOTICE OF MINING CLAIM LOCATION

1. ☒ Location ☐ Amendment ☐ Relocation
2. ☐ Placer ☒ Lode ☐ Millsite ☐ Tunnelsite
3. The name and address of the Locator is

Cyclopic Joint Venture
Name

822 So. Race
Address

Denver Colorado 80209
City State Zip

4. The name of the claim is Cyclopic Extension 10-21
5. The date of the location is 6-2-84
6. The claim is 1500 feet long and 600 feet wide. The distance from the Location monument to each end of the claim is 1498 feet in a S direction and 2 feet in a N direction.
7. The general course of the claim is from the N to the S.
8. The location of the claim is in Section 10, Township 27N, Range 18W. G&SRB&M, Gold Basin Mining District, Mohave County, Arizona.
9. If amending or relocating, the previous claim name was _____ recorded in Docket _____, Book _____, _____ Mining District, _____ County, Arizona.
10. The location of the claim with reference to a natural object or permanent monument is 4000' S-SW of the NE COR. SEC. 10.

RECEIVED
B.L.M. AZ STATE OFFICE
AUG 10 1984
07.45 A.M.
PHOENIX, ARIZONA

Date 6-2-84

BOOK 1029 PAGE 67

Signature

A MC 225731

Forms Inc., • P.O. Box 1109 • La Jolla, CA 92038 • US-800-854-1080 • CA-800-542-6232 / Form 39

MAP OF MINING CLAIM LOCATION

1. The name of the claim is Cyclopic Extension 10-21
2. The NE corner of the claim is 1200 feet in a W direction to a survey monument or permanent natural object described as NE COR-SEC. 10, T.27N, R.18W.
3. The type of location monument is 2x2" wood post
   The type of corner and end monuments are 2x2" wood posts
4. The bearing and distance between the corners of the claim are beginning at the NW corner of the claim, 600 feet in a E direction to the NE corner, then 1500 feet in a S direction to the SE corner, then 600 feet in a W direction to the SW corner, then 1500 feet in a N direction to the point of beginning.

MAP

One inch = One thousand feet

North Arrow

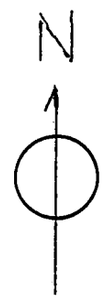

ONE MILE

ONE MILE

640 ACRES

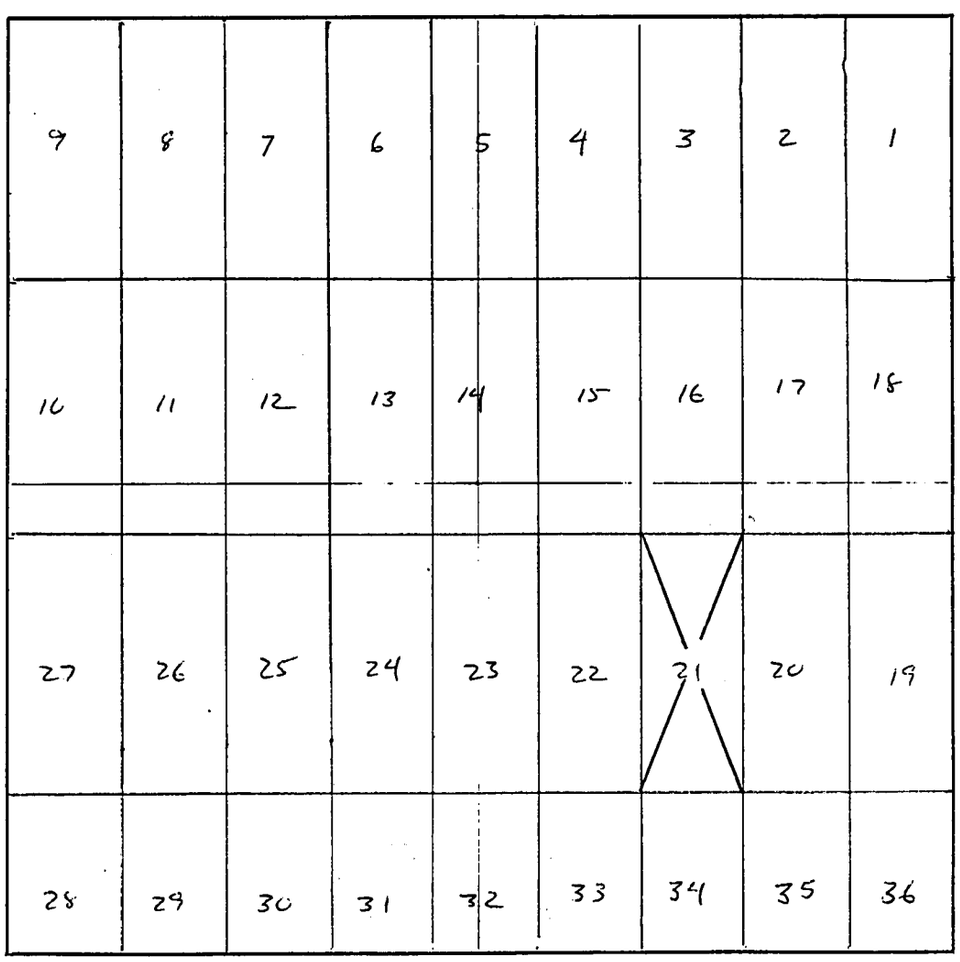

Section 10 Range 18W Township 27N G&SRB&M

Date 6-2-84

BOOK 1029 PAGE 68

Signature

E

STATE OF ARIZONA, } ss. I hereby certify th[illegible]
County of _____ } _____

In Docket No. _____, Page

When recorded mail to:

MICROFILMED

Fee # 84-21143

PROOFED
INDEXED SURVEYS
INDEXED MINES

Recorded in Official Records
of Mohave County, Arizona
JUN 11 1984 -10 40 AM
Joan McCall, Recorder

$500 1 of 2

SEAL OF MOHAVE COUNTY ARIZONA 1864

NOTICE OF MINING CLAIM LOCATION

1. [X] Location [ ] Amendment [ ] Relocation
2. [ ] Placer [X] Lode [ ] Millsite [ ] Tunnelsite
3. The name and address of the Locator is

Cyclopic Joint Venture
Name

822 So. Race
Address

Denver Colorado 80209
City State Zip

4. The name of the claim is Cyclopic Extension 10-22
5. The date of the location is 6-2-84
6. The claim is 1500 feet long and 600 feet wide. The distance from the Location monument to each end of the claim is 1498 feet in a S direction and 2 feet in a N direction.
7. The general course of the claim is from the N to the S.
8. The location of the claim is in Section 10, Township 27N, Range 18W G&SRB&M, Gold Basin Mining District, Mohave County, Arizona.
9. If amending or relocating, the previous claim name was _____ recorded in Docket _____, Book _____, _____ Mining District, _____ County, Arizona.
10. The location of the claim with reference to a natural object or permanent monument is 4500' SW of the NE cor. sec. 10.

RECEIVED
B.L.M. AZ STATE OFFICE
AUG 10 1984
07.45 A.M.
PHOENIX, ARIZONA

Date 6-2-84

BOOK 1029 PAGE 69

[signature]
Signature

A MC 225732

MAP OF MINING CLAIM LOCATION

1. The name of the claim is Cyclopic Extension 10-22

2. The NE corner of the claim is 3000 1800 feet in a 4 W 5 direction to a survey monument or permanent natural object described as NE COR. SEC. 10, T.27N., R.18W.

3. The type of location monument is 2x2" wood post

   The type of corner and end monuments are 2x2" wood posts

4. The bearing and distance between the corners of the claim are beginning at the NW corner of the claim, 600 feet in a E direction to the NE corner, then 1500 feet in a S direction to the SE corner, then 600 feet in a W direction to the SW corner, then 1500 feet in a N direction to the point of beginning.

MAP

One inch = One thousand feet

North Arrow

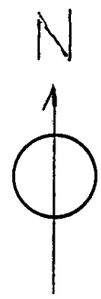

ONE MILE

ONE MILE

640 ACRES

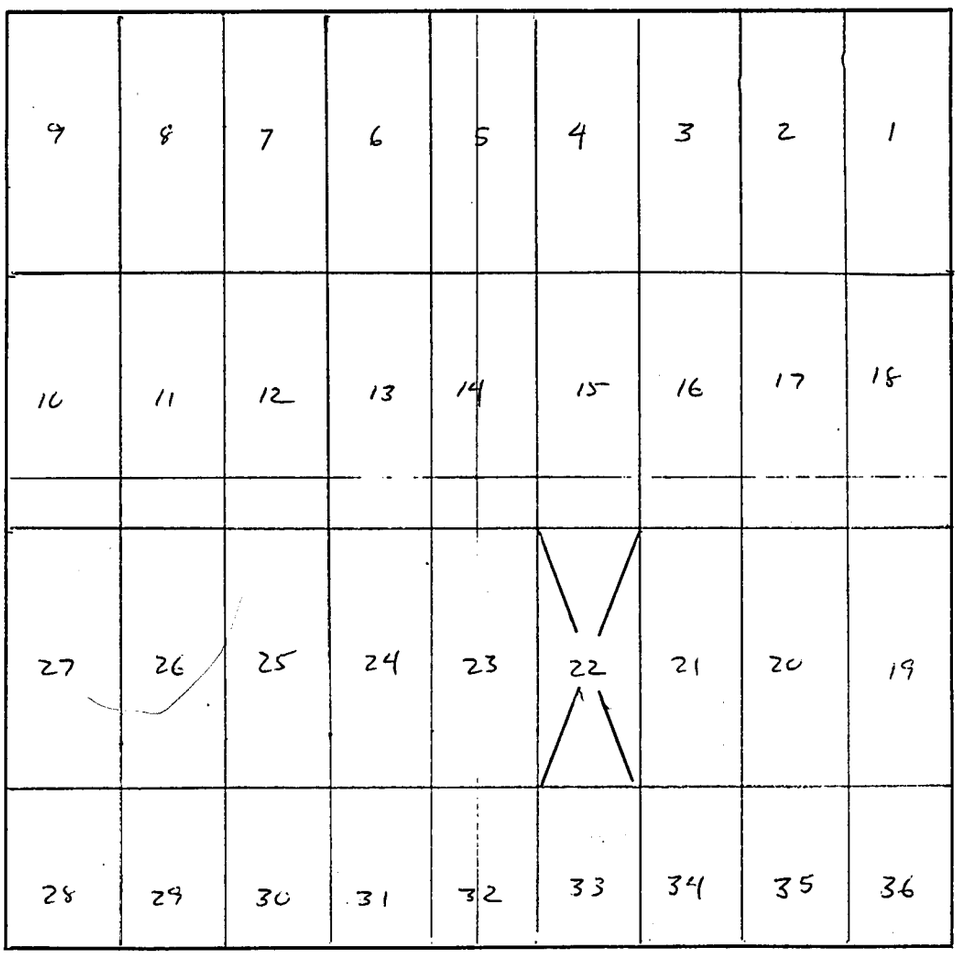

Section 10 Range 18W Township 27N G&SRB&M

Date 6-2-84

BOOK 1029 PAGE 70

Signature

E

STATE OF ARIZONA, } ss.
County of _____

I hereby certify that _____

In Docket No. _____, Page ___

When recorded mail to:

MICROFILMED
PROOFED
INDEXED MINES
INDEXED SURVEYS

Fee # 84-21144

Recorded in Official Records
of Mohave County, Arizona
JUN 11 1984 -10 40 AM
Joan McCall, Recorder

$ 500

1 of 2

SEAL OF MOHAVE COUNTY ARIZONA 1864

NOTICE OF MINING CLAIM LOCATION

1. [X] Location [ ] Amendment [ ] Relocation
2. [ ] Placer [X] Lode [ ] Millsite [ ] Tunnelsite
3. The name and address of the Locator is

Cyclopic Joint Venture
Name

822 So. Race
Address

Denver — Colorado — 80209
City — State — Zip

4. The name of the claim is Cyclopic Extension 10-23
5. The date of the location is 6-2-84
6. The claim is 1500 feet long and 600 feet wide. The distance from the Location monument to each end of the claim is 1498 feet in a S direction and 2 feet in a N direction.
7. The general course of the claim is from the N to the S.
8. The location of the claim is in Section 10, Township 27N, Range 18W G&SRB&M, Gold Basin Mining District, Mohave County, Arizona.
9. If amending or relocating, the previous claim name was _____ recorded in Docket _____, Book _____, _____ Mining District, _____ County, Arizona.
10. The location of the claim with reference to a natural object or permanent monument is 4500' SW of the NE cor. sec. 10.

RECEIVED
BLM, AZ STATE OFFICE
AUG 10 1984
07.45 A.M.
PHOENIX, ARIZONA

Date 6-2-84

BOOK 1029 PAGE 71

Signature

A MC 225733

MAP OF MINING CLAIM LOCATION

1. The name of the claim is Cyclopic Extension 10-23
2. The NE corner of the claim is 2400 feet in a W direction to a survey monument or permanent natural object described as NE COR. SEC. 10, T. 27N., R. 18W.
3. The type of location monument is 2x2" wood post
   The type of corner and end monuments are 2x2" wood posts
4. The bearing and distance between the corners of the claim are beginning at the NW corner of the claim, 600 feet in a E direction to the NE corner, then 1500 feet in a S direction to the SE corner, then 600 feet in a W direction to the SW corner, then 1500 feet in a N direction to the point of beginning.

MAP

One inch = One thousand feet

North Arrow

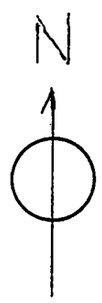

ONE MILE

ONE MILE

640 ACRES

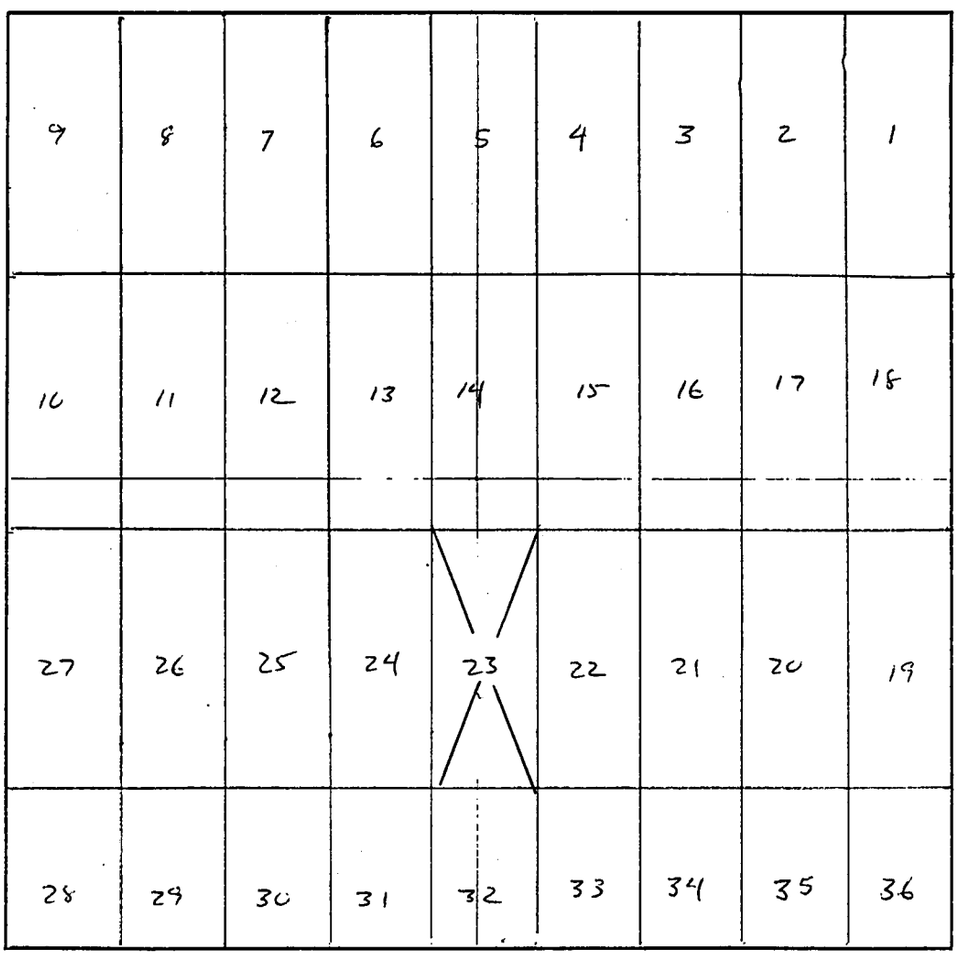

Section 10 Range 18W Township 27N G&SRB&M

Date 6-2-84

BOOK 1029 PAGE 72

Signature

E

STATE OF ARIZONA, } ss.
County of _____

I hereby certify that th

MICROFILMED INDEXED SURVEYS
Fee # 84-21145 INDEXED MINES
PROOFED

In Docket No. _____, Page ___

When recorded mail to:

Recorded in Official Records
of Mohave County, Arizona
JUN 11 1984 -10 40 AM
Joan McCall, Recorder

$ 500 1 of 2

SEAL OF MOHAVE COUNTY ARIZONA 1864

NOTICE OF MINING CLAIM LOCATION

1. [X] Location [ ] Amendment [ ] Relocation
2. [ ] Placer [X] Lode [ ] Millsite [ ] Tunnelsite
3. The name and address of the Locator is

Cyclopic Joint Venture
Name

822 So. Race
Address

Denver Colorado 80209
City State Zip

4. The name of the claim is Cyclopic Extension 10-24
5. The date of the location is 6-2-84
6. The claim is 1500 feet long and 600 feet wide. The distance from the Location monument to each end of the claim is 1498 feet in a S direction and 2 feet in a N direction.
7. The general course of the claim is from the N to the S.
8. The location of the claim is in Section 10, Township 27N, Range 18W - G&SRB&M, Gold Basin Mining District, Mohave County, Arizona.
9. If amending or relocating, the previous claim name was _____ recorded in Docket _____, Book _____, _____ Mining District, _____ County, Arizona.
10. The location of the claim with reference to a natural object or permanent monument is 4500 SE of the NW cor. sec. 10, 1

RECEIVED
B.L.M. AZ STATE OFFICE
AUG 10 1984
07.45 A.M.
PHOENIX, ARIZONA

Date 6-2-84

BOOK 1029 PAGE 73

Signature

A 116 225734

MAP OF MINING CLAIM LOCATION

1. The name of the claim is Cyclopic Extension 10-24
2. The NE corner of the claim is 300 feet in a W direction to a survey monument or permanent natural object described as NE cor. Sec. 10, T.27N., R.18W.
3. The type of location monument is 2x2" wood post
   The type of corner and end monuments are 2x2" wood posts
4. The bearing and distance between the corners of the claim are beginning at the NW corner of the claim, 600 feet in a E direction to the NE corner, then 1500 feet in a S direction to the SE corner, then 600 feet in a W direction to the SW corner, then 1500 feet in a N direction to the point of beginning.

MAP

One inch = One thousand feet

North Arrow

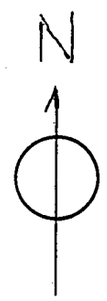

ONE MILE

ONE MILE

640 ACRES

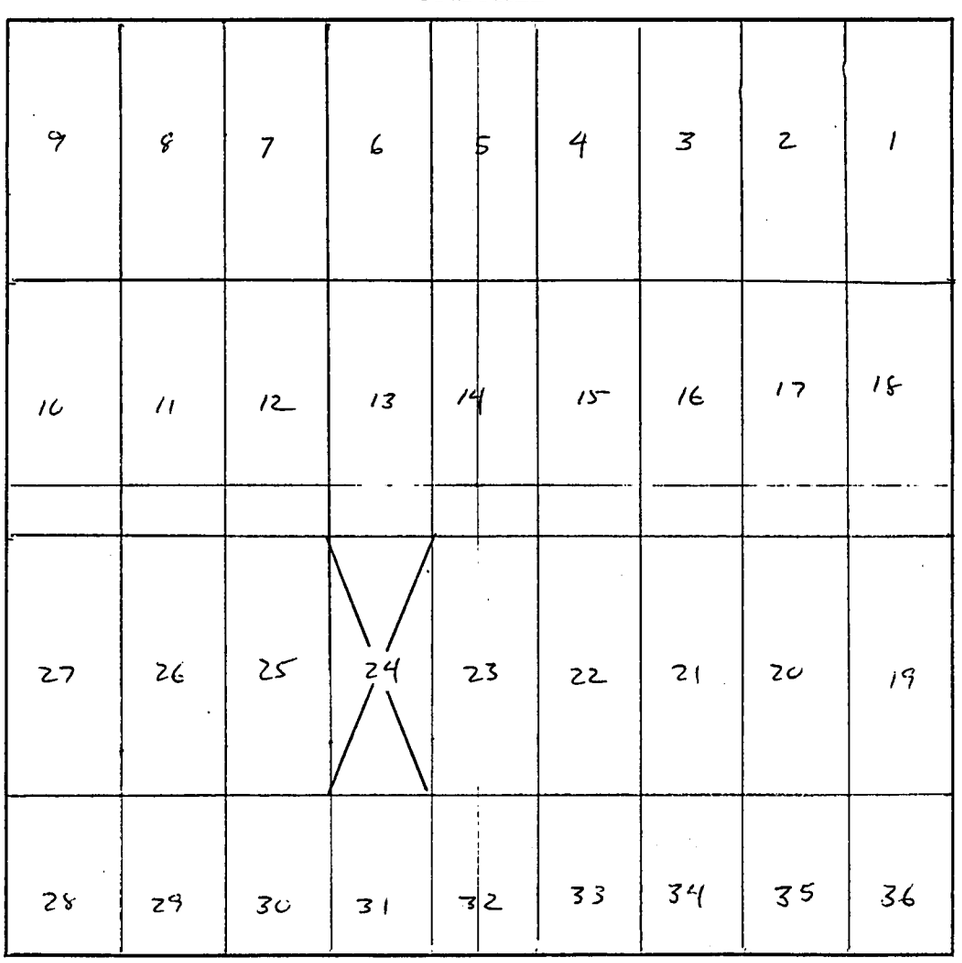

Section 10 Range 18W Township 27N G&SRB&M

Date 6-2-84

BOOK 1029 PAGE 74

Signature

E

STATE OF ARIZONA, } ss. I hereby certify th
County of _____
In Docket No. _____, Page
_____
When recorded mail to:

MICROFILMED
Fee # 84-21146
Recorded in Official Records
of Mohave County, Arizona
JUN 11 1984 -10 40 AM
Joan McCall, Recorder
$ 500 1 of 2

INDEXED SURVEYS
INDEXED MINES
PROOFED

NOTICE OF MINING CLAIM LOCATION

1. [X] Location [ ] Amendment [ ] Relocation
2. [ ] Placer [X] Lode [ ] Millsite [ ] Tunnelsite
3. The name and address of the Locator is

Cyclopic Joint Venture
Name

822 So. Race
Address

Denver Colorado 80209
City State Zip

4. The name of the claim is Cyclopic Extension 10-25
5. The date of the location is 6-2-84
6. The claim is 1500 feet long and 600 feet wide. The distance from the Location monument to each end of the claim is 1498 feet in a S direction and 2 feet in a N direction.
7. The general course of the claim is from the N to the S.
8. The location of the claim is in Section 10, Township 27N, Range 18W, G&SRB&M, Gold Basin Mining District, Mohave County, Arizona.
9. If amending or relocating, the previous claim name was _____ recorded in Docket _____, Book _____, _____ Mining District, _____ County, Arizona.
10. The location of the claim with reference to a natural object or permanent monument is 4000' S-SE of the NW COR. Sec. 10.

RECEIVED
BLM AZ STATE OFFICE
AUG 10 1984
07.45 A.M.
PHOENIX, ARIZONA

Date 6-2-84

BOOK 1029 PAGE 75

Signature

A MC 225735

MAP OF MINING CLAIM LOCATION

1. The name of the claim is Cyclopic Extension 10-25
2. The NE corner of the claim is 3000 + 360 feet in a S W direction to a survey monument or permanent natural object described as NE COR. Sec. 10, T.27N., R.18W.
3. The type of location monument is 2x2" wood post
   The type of corner and end monuments are 2x2" wood posts
4. The bearing and distance between the corners of the claim are beginning at the NW corner of the claim, 600 feet in a E direction to the NE corner, then 1500 feet in a S direction to the SE corner, then 600 feet in a W direction to the SW corner, then 1500 feet in a N direction to the point of beginning.

MAP

One inch = One thousand feet

North Arrow

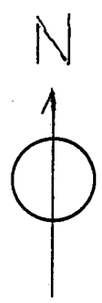

ONE MILE

ONE MILE

640 ACRES

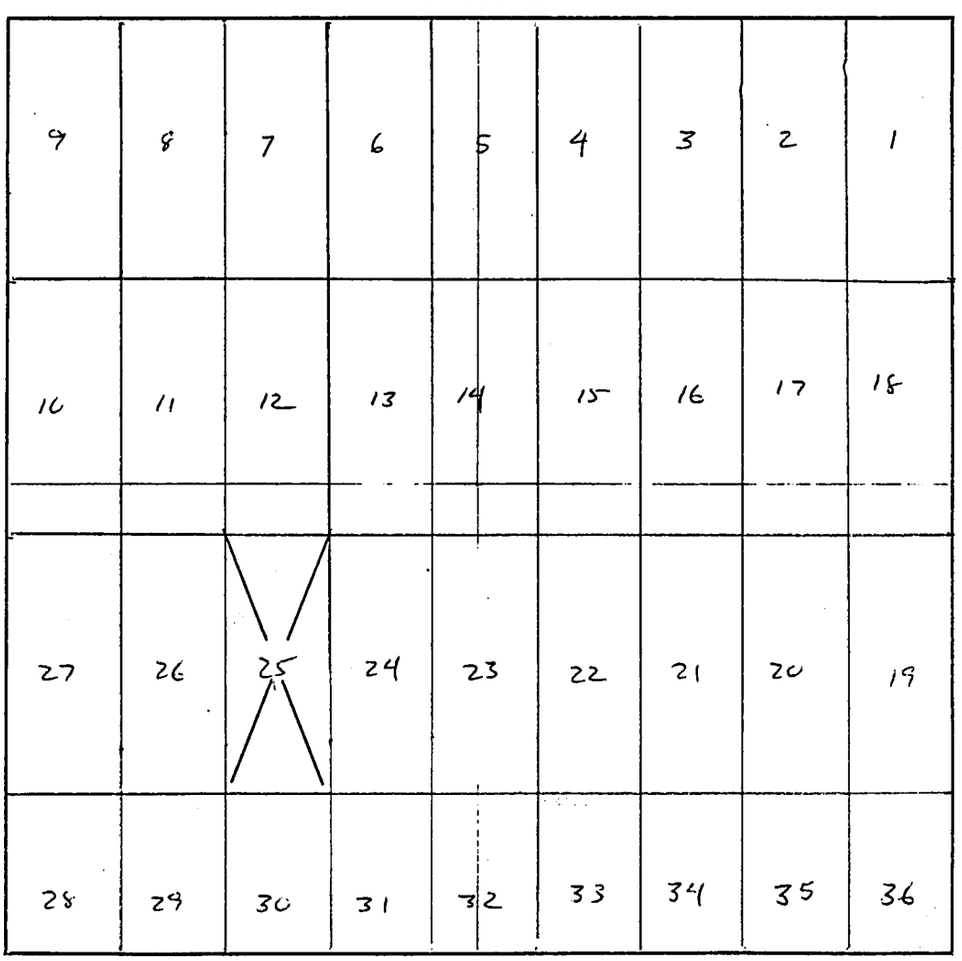

Section 10 Range 18W Township 27N G&SRB&M

Date 6-2-84

BOOK 1029 PAGE 76

Signature

F

STATE OF ARIZONA, } ss. I hereby certify that t'
County of _____

In Docket No. _____, Page ___

When recorded mail to:

INDEXED SURVEYS

MICROFILMED INDEXED MINES

Fee # 84-21147 PROOFED

Recorded in Official Records
of Mohave County, Arizona
JUN 11 1984 10 40 AM
Joan McCall, Recorder

$ 500 1 of 2

SEAL OF MOHAVE COUNTY ARIZONA 1864

NOTICE OF MINING CLAIM LOCATION

1. ☒ Location ☐ Amendment ☐ Relocation
2. ☐ Placer ☒ Lode ☐ Millsite ☐ Tunnelsite
3. The name and address of the Locator is

Cyclopic Joint Venture
Name

822 So. Race
Address

Denver Colorado 80209
City State Zip

4. The name of the claim is Cyclopic Extension 10-26
5. The date of the location is 6-2-84
6. The claim is 1500 feet long and 600 feet wide. The distance from the Location monument to each end of the claim is 1498 feet in a S direction and 2 feet in a N direction.
7. The general course of the claim is from the N to the S.
8. The location of the claim is in Section 10, Township 27N, Range 18W, G&SRB&M, Gold Basin Mining District, Mohave County, Arizona.
9. If amending or relocating, the previous claim name was _____ recorded in Docket _____, Book _____, _____ Mining District, _____ County, Arizona.
10. The location of the claim with reference to a natural object or permanent monument is 4000' S-SE of the NW COR-Sec. 10.

RECEIVED
B.L.M. AZ STATE OFFICE
AUG 10 1984
07:45 A.M.
PHOENIX, ARIZONA

Date 6-2-84

Signature

BOOK 1029 PAGE 77

A MC 225736

MAP OF MINING CLAIM LOCATION

1. The name of the claim is Cyclopic Extension 10-26
2. The NE corner of the claim is 3000 4500 feet in a 1 W 5 direction to a survey monument or permanent natural object described as NE COR-SEC. 10, T.27N, R.18W.
3. The type of location monument is 2x2" wood post
   The type of corner and end monuments are 2x2" wood posts
4. The bearing and distance between the corners of the claim are beginning at the NW corner of the claim, 600 feet in a E direction to the NE corner, then 1500 feet in a S direction to the SE corner, then 600 feet in a W direction to the SW corner, then 1500 feet in a N direction to the point of beginning.

MAP

One inch = One thousand feet

North Arrow

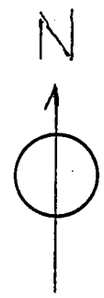

ONE MILE

ONE MILE

640 ACRES

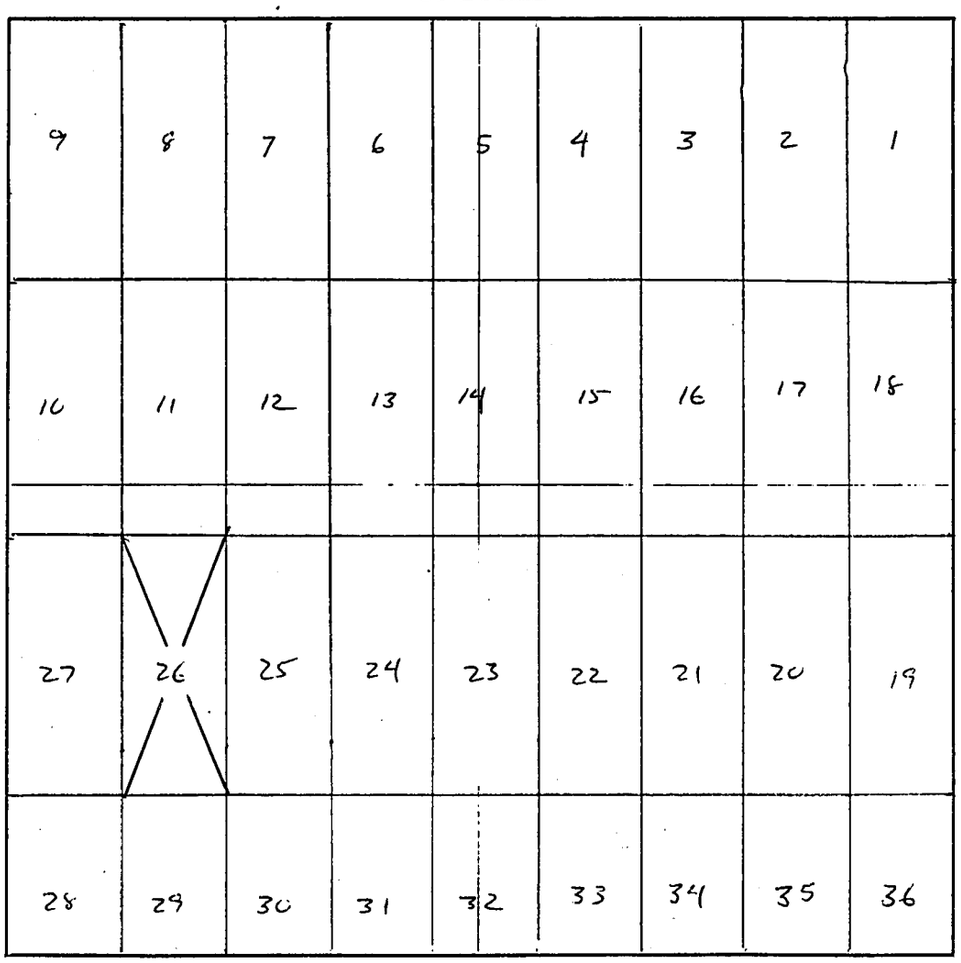

Section 10 Range 18W Township 27N G&SRB&M

Date 6-2-84

BOOK 1029 PAGE 78

Signature

E

STATE OF ARIZONA, } ss. I hereby certify that
County of _____

In Docket No. _____, Page ___

When recorded mail to:

MICROFILMED

PROOFED
INDEXED MINES
INDEXED SURVEYS

Fee # 84 21148

Recorded in Official Records
of Mohave County, Arizona
JUN 11 1984 -10 40 AM
Joan McCall, Recorder

$ 500

1 of 2

SEAL OF MOHAVE COUNTY ARIZONA 1864

NOTICE OF MINING CLAIM LOCATION

1. [X] Location [ ] Amendment [ ] Relocation
2. [ ] Placer [X] Lode [ ] Millsite [ ] Tunnelsite
3. The name and address of the Locator is

Cyclopic Joint Venture
Name

822 So. Race
Address

Denver Colorado 80209
City State Zip

4. The name of the claim is Cyclopic Extension 10-27
5. The date of the location is 6-2-84
6. The claim is 1500 feet long and 600 feet wide. The distance from the Location monument to each end of the claim is 1498 feet in a S direction and 2 feet in a N direction.
7. The general course of the claim is from the N to the S.
8. The location of the claim is in Section 10, Township 27N, Range 18W. G&SRB&M, Gold Basin Mining District, Mohave County, Arizona.
9. If amending or relocating, the previous claim name was _____ recorded in Docket _____, Book _____, _____ Mining District, _____ County, Arizona.
10. The location of the claim with reference to a natural object or permanent monument is 400' S of the NW COR. sec. 10.

RECEIVED
B.L.M. AZ STATE OFFICE
AUG 10 1984
07.45 A.M.
PHOENIX, ARIZONA

Date 6-2-84

Signature

BOOK 1029 PAGE 79

A MC 225737

MAP OF MINING CLAIM LOCATION

1. The name of the claim is Cyclopic Extension 10-27
2. The NE corner of the claim is 3400 feet 4 in a S direction to a survey monument or permanent natural object described as NE COR. Sec. 10, T. 27N., R. 18W.
3. The type of location monument is 2x2" wood post
   The type of corner and end monuments are 2x2" wood posts
4. The bearing and distance between the corners of the claim are beginning at the NW corner of the claim, 600 feet in a E direction to the NE corner, then 1500 feet in a S direction to the SE corner, then 600 feet in a W direction to the SW corner, then 1500 feet in a N direction to the point of beginning.

MAP

One inch = One thousand feet

North Arrow

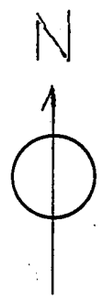

ONE MILE

ONE MILE

640 ACRES

9	8	7	6	5	4	3	2	1
10	11	12	13	14	15	16	17	18
27	26	25	24	23	22	21	20	19
28	29	30	31	32	33	34	35	36

Section 10 Range 18W Township 27N G&SRB&M

Date 6-2-84

BOOK 1029 PAGE 80

Signature

E

STATE OF ARIZONA, County of _____ } ss. I hereby certify that tl _____

In Docket No. _____, Page ____

When recorded mail to:

MI[redacted] ILMED INDEXED SURVEYS

Fee # 84-17574 INDEXED MINES

PROOFED

Recorded in Official Records of Mohave County, Arizona
MAY 15 1984 - 2 40 PM
Joan McCall, Recorder

$5.00 1 of 2

Deputy Recorder

NOTICE OF MINING CLAIM LOCATION

1. [X] Location [ ] Amendment [ ] Relocation
2. [ ] Placer [X] Lode [ ] Millsite [ ] Tunnelsite
3. The name and address of the Locator is

Cyclopic Joint Venture
Name

822 So. Race
Address

Denver Colorado 80209
City State Zip

4. The name of the claim is Cyclopic Extension 14-1
5. The date of the location is 5-13-84
6. The claim is 1500 feet long and 600 feet wide. The distance from the Location monument to each end of the claim is 1498 feet in a S direction and 2 feet in a N direction.
7. The general course of the claim is from the N to the S.
8. The location of the claim is in Section 14, Township 28N, Range 19W G&SRB&M, Gold Basin Mining District, Mohave County, Arizona.
9. If amending or relocating, the previous claim name was _____ recorded in Docket _____, Book _____, _____ Mining District, _____ County, Arizona.
10. The location of the claim with reference to a natural object or permanent monument is 4000' E of the Senator Mine

RECEIVED
B.L.M. AZ STATE OFFICE
AUG 10 1984
07.45 A.M.
PHOENIX, ARIZONA

Date 5-13-84

Signature

BOOK 1021 PAGE 673

AZ NC 225798

MAP OF MINING CLAIM LOCATION

1. The name of the claim is Cyclopic Extension 14-1
2. The NE corner of the claim is 0 feet in a 0 direction to a survey monument or permanent natural object described as NE cor sec 14, T. 28N., R 19W
3. The type of location monument is 2x2" wood post
   The type of corner and end monuments are 2x2" wood posts
4. The bearing and distance between the corners of the claim are beginning at the NW corner of the claim, 600 feet in a E direction to the NE corner, then 1500 feet in a S direction to the SE corner, then 600 feet in a W direction to the SW corner, then 1500 feet in a N direction to the point of beginning.

MAP

One inch = One thousand feet

North Arrow

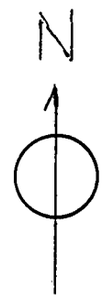

ONE MILE

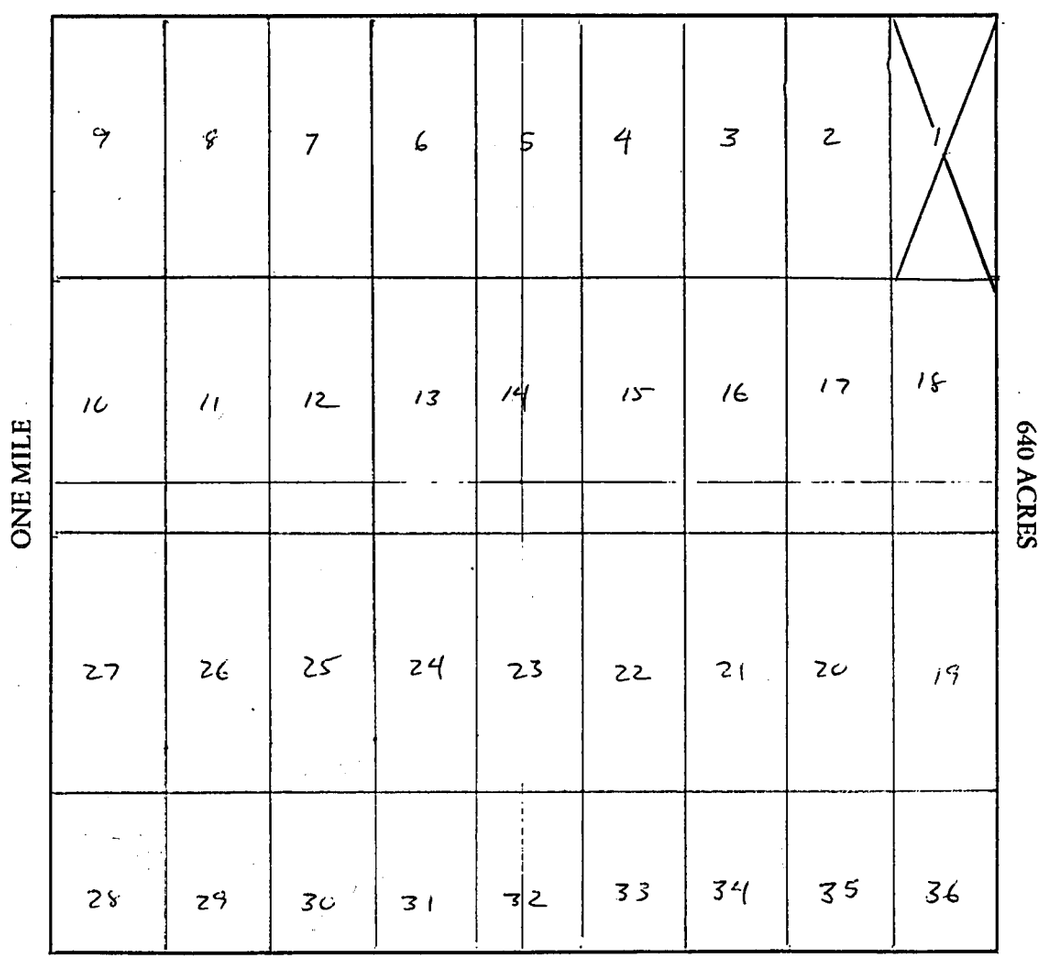

Section 14 Range 19W Township 28N G&SRB&M

Date 5-13-84

Signature

BOOK 1021 PAGE 674

E

STATE OF ARIZONA, } ss. I hereby certify that th
County of _____

In Docket No. _____, Page ___

When recorded mail to:

MICROFILMED INDEXED SURVEYS
Fee # 84-17575 INDEXED MINES
PROOFED

Recorded in Official Records
of Mohave County, Arizona
MAY 15 1984 -2 40 PM
Joan McCall, Recorder
$ 5.00

1 of 2

NOTICE OF MINING CLAIM LOCATION

1. [X] Location [ ] Amendment [ ] Relocation
2. [ ] Placer [X] Lode [ ] Millsite [ ] Tunnelsite
3. The name and address of the Locator is

Cyclopic Joint Venture
Name

822 So. Race
Address

Denver Colorado 80209
City State Zip

4. The name of the claim is Cyclopic Extension 14-2
5. The date of the location is 5-13-84
6. The claim is 1500 feet long and 600 feet wide. The distance from the Location monument to each end of the claim is 1498 feet in a S direction and 2 feet in a N direction.
7. The general course of the claim is from the N to the S.
8. The location of the claim is in Section 14, Township 28N, Range 19W G&SRB&M, Gold Basin Mining District, Mohave County, Arizona.
9. If amending or relocating, the previous claim name was _____ recorded in Docket _____, Book _____, _____ Mining District, _____ County, Arizona.
10. The location of the claim with reference to a natural object or permanent monument is 3500' E of the Senator Mine

RECEIVED
B.L.M. AZ STATE OFFICE
AUG 10 1984
07.45 A.M.
PHOENIX, ARIZONA

Date 5-13-84

BOOK 1021 PAGE 675

Signature

A MC 225739

MAP OF MINING CLAIM LOCATION

1. The name of the claim is Cyclopic Extension 14-2
2. The NE corner of the claim is 600 feet in a W direction to a survey monument or permanent natural object described as NE cor Sec. 14, T.28N., R.19W
3. The type of location monument is 2x2" wood post
   The type of corner and end monuments are 2x2" wood posts
4. The bearing and distance between the corners of the claim are beginning at the NW corner of the claim, 600 feet in a E direction to the NE corner, then 1500 feet in a S direction to the SE corner, then 600 feet in a W direction to the SW corner, then 1500 feet in a N direction to the point of beginning.

MAP

One inch = One thousand feet

North Arrow

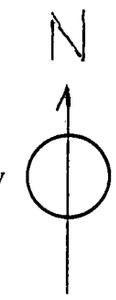

ONE MILE

ONE MILE

640 ACRES

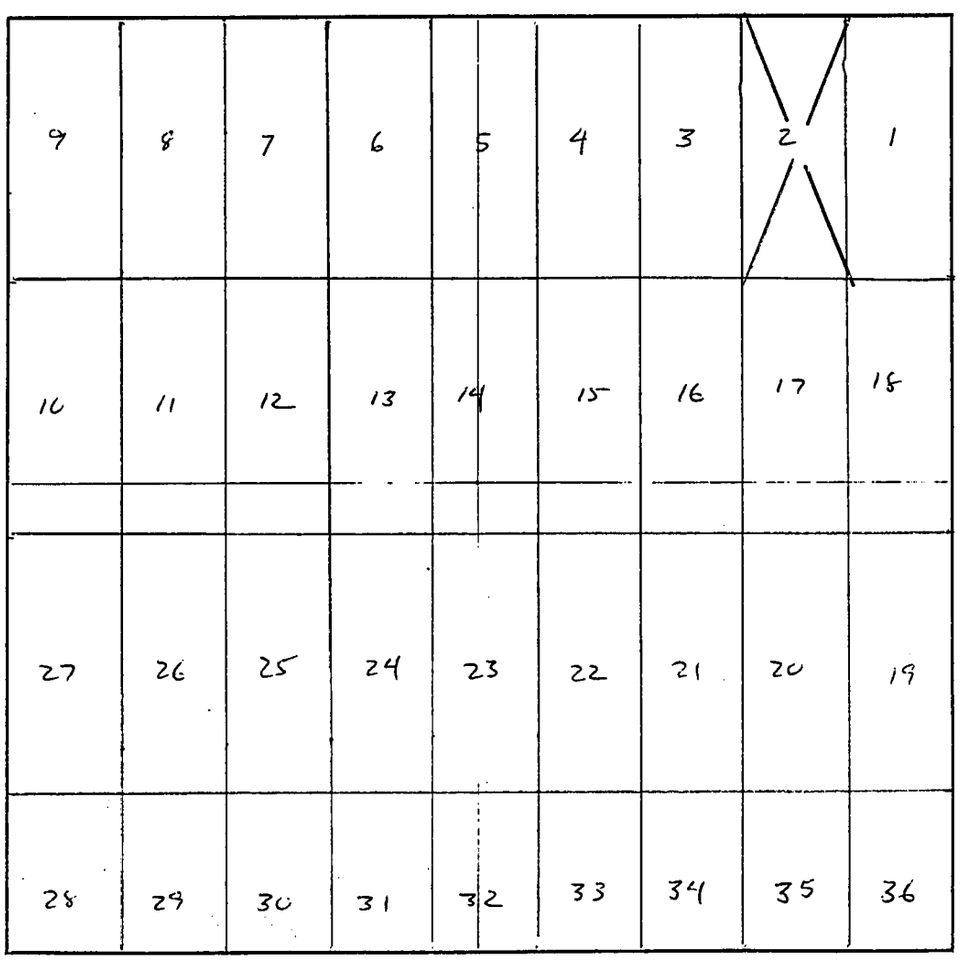

Section 14 Range 19W Township 28N G&SRB&M

Date 5-13-84

BOOK 1021 PAGE 676

Signature

E

STATE OF ARIZONA, } ss.
County of _____

I hereby certify that the within instrument was filed and recorded at Fee No. _____

In Docket No. _____, Page _____

MICROFILMED
Fee # 84-17576
INDEXED MINES
INDEXED SURVEYS
PROOFED

Recorded in Official Records
of Mohave County, Arizona
MAY 15 1984 -2 40 PM
Joan McCall, Recorder

1 of 2

$ 5.00

When recorded mail to:

NOTICE OF MINING CLAIM LOCATION

1. [X] Location [ ] Amendment [ ] Relocation
2. [ ] Placer [X] Lode [ ] Millsite [ ] Tunnelsite
3. The name and address of the Locator is

Cyclopic Joint Venture
Name

822 So. Race
Address

Denver — Colorado — 80209
City — State — Zip

4. The name of the claim is Cyclopic Extension 14-3
5. The date of the location is 5-13-84
6. The claim is 1500 feet long and 600 feet wide. The distance from the Location monument to each end of the claim is 1498 feet in a S direction and 2 feet in a N direction.
7. The general course of the claim is from the N to the S.
8. The location of the claim is in Section _____, Township _____, Range _____ G&SRB&M, Gold Basin Mining District, Mohave County, Arizona.
9. If amending or relocating, the previous claim name was _____ recorded in Docket _____, Book _____, _____ Mining District, _____ County, Arizona.
10. The location of the claim with reference to a natural object or permanent monument is 3000' E of the Senator Mine

RECEIVED
B.L.M. AZ STATE OFFICE
AUG 10 1984
07:45 A.M.
PHOENIX, ARIZONA

Date 5-13-84

Signature

BOOK 1021 PAGE 677

A NC 225740

MAP OF MINING CLAIM LOCATION

1. The name of the claim is Cyclopic Extension 14-3
2. The NE corner of the claim is 1200 feet in a W direction to a survey monument or permanent natural object described as NE cor. sec. 14, T.28N., R.19W
3. The type of location monument is 2x2" wood post
   The type of corner and end monuments are 2x2" wood posts
4. The bearing and distance between the corners of the claim are beginning at the NW corner of the claim, 600 feet in a E direction to the NE corner, then 1500 feet in a S direction to the SE corner, then 600 feet in a W direction to the SW corner, then 1500 feet in a N direction to the point of beginning.

MAP

One inch = One thousand feet

North Arrow

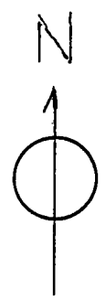

ONE MILE

ONE MILE

640 ACRES

9	8	7	6	5	4	3	2	1
10	11	12	13	14	15	16	17	18
27	26	25	24	23	22	21	20	19
28	29	30	31	32	33	34	35	36

Section 14 Range 19 W Township 28 N G&SRB&M

Date 5-13-84

BOOK 1021 PAGE 678

Signature

E

STATE OF ARIZONA, } ss. I hereby certify that
County of _____ _____

In Docket No. _____, Page ___

When recorded mail to:

Fee # 84-17577 MICROFILMED

INDEXED SURVEYS
INDEXED MINES
PROOFED

Recorded in Official Records
of Mohave County, Arizona
MAY 15 1984 -2 40 PM
Joan McCall, Recorder

$ 5.00

1 of 2

Deputy Recorder

NOTICE OF MINING CLAIM LOCATION

1. [X] Location [ ] Amendment [ ] Relocation
2. [ ] Placer [X] Lode [ ] Millsite [ ] Tunnelsite
3. The name and address of the Locator is

Cyclopic Joint Venture
Name

822 So. Race
Address

Denver Colorado 80209
City State Zip

4. The name of the claim is Cyclopic Extension 14-4
5. The date of the location is 5-13-84
6. The claim is 1500 feet long and 600 feet wide. The distance from the Location monument to each end of the claim is 1498 feet in a S direction and 2 feet in a N direction.
7. The general course of the claim is from the N to the S.
8. The location of the claim is in Section _____, Township _____, Range _____ G&SRB&M, Gold Basin Mining District, Mohave County, Arizona.
9. If amending or relocating, the previous claim name was _____ _____ recorded in Docket _____, Book _____, _____ Mining District, _____ County, Arizona.
10. The location of the claim with reference to a natural object or permanent monument is 2000' E of the Senator Mine

RECEIVED
B.L.M. AZ STATE OFFICE
AUG 10 1984
07:45 A.M.
PHOENIX, ARIZONA

Date 5-13-84

Signature

BOOK 1021 PAGE 679

A HC 225741

MAP OF MINING CLAIM LOCATION

1. The name of the claim is Cyclopic Extension 14-4
2. The NE corner of the claim is 1800 feet in a W direction to a survey monument or permanent natural object described as NE cor sec - 14, T.28N., R.19W
3. The type of location monument is 2x2" wood post
   The type of corner and end monuments are 2x2" wood posts
4. The bearing and distance between the corners of the claim are beginning at the NW corner of the claim, 600 feet in a E direction to the NE corner, then 1500 feet in a S direction to the SE corner, then 600 feet in a W direction to the SW corner, then 1500 feet in a N direction to the point of beginning.

MAP

One inch = One thousand feet

North Arrow

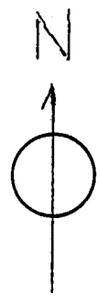

ONE MILE

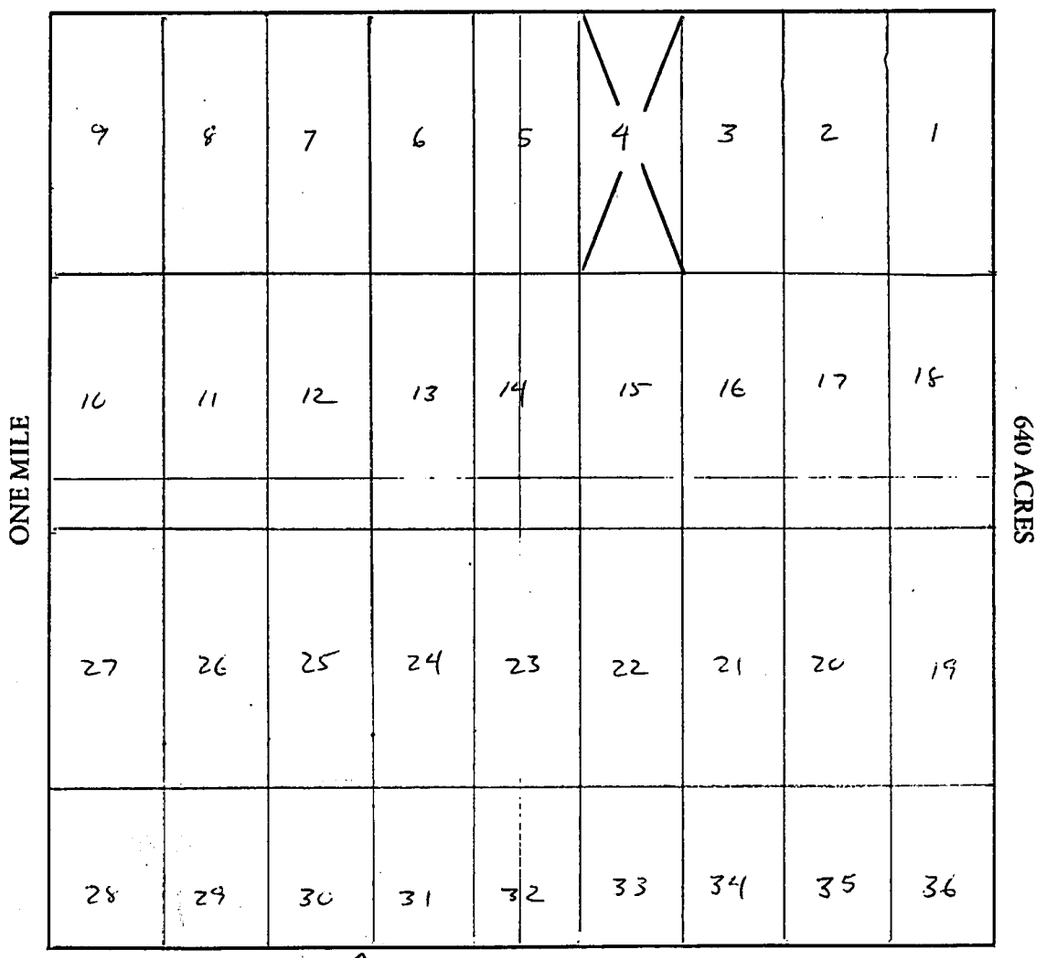

Section 14 Range ~~28W~~ 19W Township 28N G&SRB&M

Date 5-13-84

BOOK 1021 PAGE 680

Signature

E

STATE OF ARIZONA, } ss. I hereby certify that th
County of _____

In Docket No. _____, Page ____

When recorded mail to:

MICROFILMED
Fee # 84-17578
INDEXED SURVEYS
INDEXED MINES
PROOFED

Recorded in Official Records
of Mohave County, Arizona
MAY 15 1984 -2 40 PM
Joan McCall, Recorder

$ 500

1 of 2

RECORDER SEAL MOHAVE COUNTY, ARIZONA 1864

NOTICE OF MINING CLAIM LOCATION

1. [X] Location [ ] Amendment [ ] Relocation
2. [ ] Placer [X] Lode [ ] Millsite [ ] Tunnelsite
3. The name and address of the Locator is

Cyclopic Joint Venture
Name

822 So. Race
Address

Denver Colorado 80209
City State Zip

4. The name of the claim is Cyclopic Extension 14-5
5. The date of the location is 5-13-84
6. The claim is 1500 feet long and 600 feet wide. The distance from the Location monument to each end of the claim is 1498 feet in a S direction and 2 feet in a N direction.
7. The general course of the claim is from the N to the S.
8. The location of the claim is in Section 14, Township 28N, Range 19W G&SRB&M, Gold Basin Mining District, Mohave County, Arizona.
9. If amending or relocating, the previous claim name was _____ recorded in Docket _____, Book _____, _____ Mining District, _____ County, Arizona.
10. The location of the claim with reference to a natural object or permanent monument is 1500 E of the Senator Mine

RECEIVED
B.L.M. AZ STATE OFFICE
AUG 10 1984
07.45 A.M.
PHOENIX, ARIZONA

Date 5-13-84

[signature]
Signature

BOOK 1021 PAGE 681

A MC 225742

MAP OF MINING CLAIM LOCATION

1. The name of the claim is Cyclopic Extension 14-5
2. The NE corner of the claim is 2400 feet in a W direction to a survey monument or permanent natural object described as NE COR SEC 14, T.28N., R.19W.
3. The type of location monument is 2x2" wood post
   The type of corner and end monuments are 2x2" wood posts
4. The bearing and distance between the corners of the claim are beginning at the NW corner of the claim, 600 feet in a E direction to the NE corner, then 1500 feet in a S direction to the SE corner, then 600 feet in a W direction to the SW corner, then 1500 feet in a N direction to the point of beginning.

MAP

One inch = One thousand feet

North Arrow

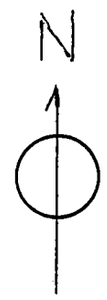

ONE MILE

ONE MILE

640 ACRES

9	8	7	6	5	4	3	2	1
10	11	12	13	14	15	16	17	18
27	26	25	24	23	22	21	20	19
28	29	30	31	32	33	34	35	36

Section 14 Range 19W Township 28N G&SRB&M

Date 5-13-84

BOOK 1021 PAGE 682

Signature

E

STATE OF ARIZONA, } ss.
County of _____

I hereby certify that the _____

In Docket No. _____, Page _____

and recorded | Fee No.

MICROFILMED INDEXED SURVEYS
INDEXED MINES PROOFED

Fee # 84-17579

Recorded in Official Records
of Mohave County, Arizona
MAY 15 1984 -2 40 PM
Joan McCall, Recorder

MOHAVE COUNTY, ARIZONA RECORDER'S SEAL 1864

$5.00 1 of 2

When recorded mail to:

NOTICE OF MINING CLAIM LOCATION

1. [X] Location [ ] Amendment [ ] Relocation
2. [ ] Placer [X] Lode [ ] Millsite [ ] Tunnelsite
3. The name and address of the Locator is

Cyclopic Joint Venture
Name

822 So. Race
Address

Denver Colorado 80209
City State Zip

4. The name of the claim is Cyclopic Extension 14-10
5. The date of the location is 5-13-84
6. The claim is 1500 feet long and 600 feet wide. The distance from the Location monument to each end of the claim is 1498 feet in a S direction and 2 feet in a N direction.
7. The general course of the claim is from the N to the S.
8. The location of the claim is in Section _____, Township _____, Range _____ G&SRB&M, Gold Basin Mining District, Mohave County, Arizona.
9. If amending or relocating, the previous claim name was _____ _____ recorded in Docket _____, Book _____, _____ Mining District, _____ County, Arizona.
10. The location of the claim with reference to a natural object or permanent monument is 500' SW of the Senator Mine

RECEIVED
B.L.M. AZ STATE OFFICE
AUG 10 1984
07:45 A.M.
PHOENIX, ARIZONA

Date 5-13-84

BOOK 1021 PAGE 683

Signature

A MC 225743

MAP OF MINING CLAIM LOCATION

1. The name of the claim is Cyclopic Extension 14-1U
2. The NW corner of the claim is ~~4800~~ 1500 feet + in a S W direction to a survey monument or permanent natural object described as NE COR. SEC. 14, T.28N., R.19 W
3. The type of location monument is 2x2" wood post
   The type of corner and end monuments are 2x2" wood posts
4. The bearing and distance between the corners of the claim are beginning at the NW corner of the claim, 600 feet in a E direction to the NE corner, then 1500 feet in a S direction to the SE corner, then 600 feet in a W direction to the SW corner, then 1500 feet in a N direction to the point of beginning.

MAP

One inch = One thousand feet

North Arrow

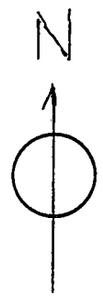

ONE MILE

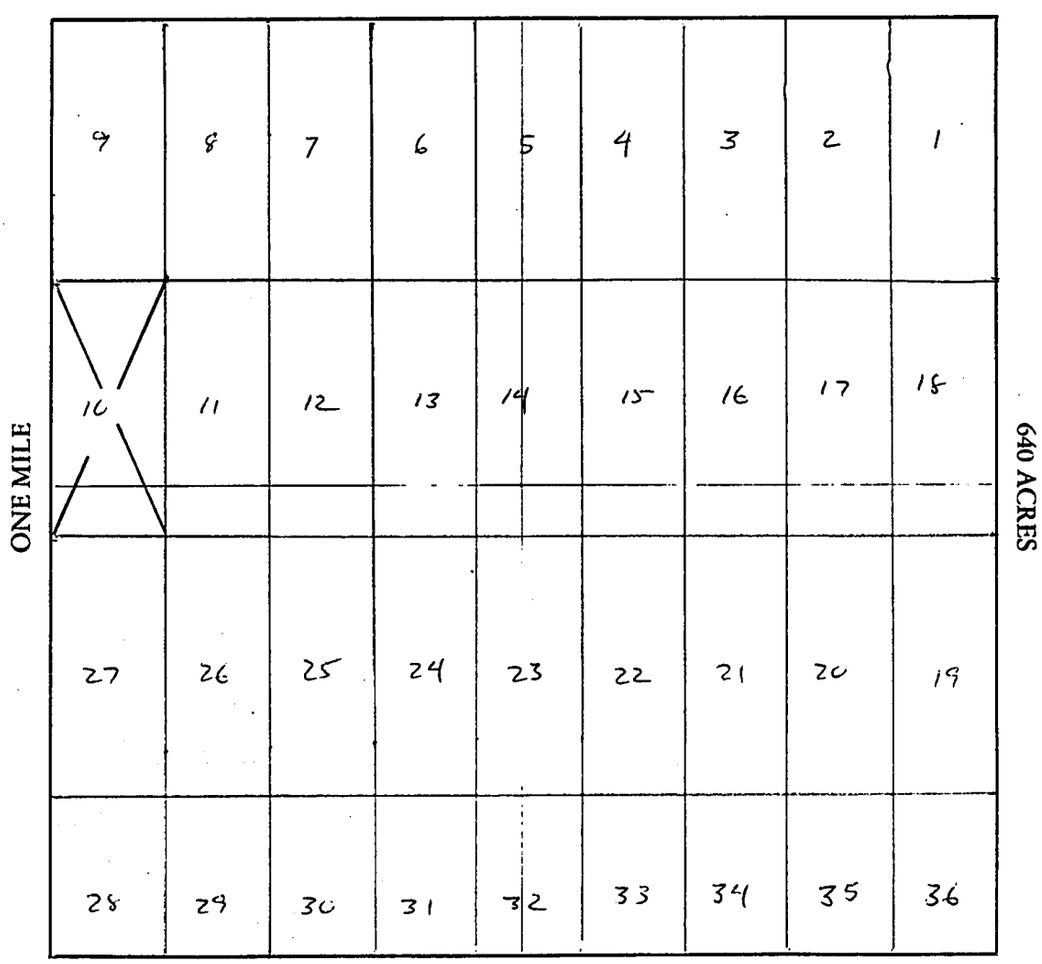

Section 14 Range 19W Township 28N G&SRB&M

Date 5-13-84

BOOK 1021 PAGE 684

Signature

E

STATE OF ARIZONA, } ss.
County of _____

I hereby certify that the v

In Docket No. _____, Page _____

When recorded mail to:

W

B

MICROFILMED INDEXED SURVEYS
INDEXED MINES
PROOFED

Fee # 84-17580

Recorded in Official Records
of Mohave County, Arizona
MAY 15 1984 2 40 PM
Jean McCall, Recorder

$ 5.00

1 of 2

MOHAVE COUNTY, ARIZONA RECORDER SEAL 1864

NOTICE OF MINING CLAIM LOCATION

1. [X] Location [ ] Amendment [ ] Relocation
2. [ ] Placer [X] Lode [ ] Millsite [ ] Tunnelsite
3. The name and address of the Locator is

Cyclopic Joint Venture
Name

822 So. Race
Address

Denver — Colorado — 80209
City — State — Zip

4. The name of the claim is Cyclopic Extension 14-11
5. The date of the location is 5-13-84
6. The claim is 1500 feet long and 600 feet wide. The distance from the Location monument to each end of the claim is 1498 feet in a S direction and 2 feet in a N direction.
7. The general course of the claim is from the N to the S.
8. The location of the claim is in Section 14, Township 28N, Range 19W G&SRB&M, Gold Basin Mining District, Mohave County, Arizona.
9. If amending or relocating, the previous claim name was _____ recorded in Docket _____, Book _____, _____ Mining District, _____ County, Arizona.
10. The location of the claim with reference to a natural object or permanent monument is overlapping the Senator Mine

RECEIVED
B.L.M. AZ STATE OFFICE
AUG 10 1984
07.45 A.M.
PHOENIX, ARIZONA

Date 5-13-84

BOOK 1021 PAGE 685

Signature

A MC 225744

MAP OF MINING CLAIM LOCATION

1. The name of the claim is Cyclopic Extension 14-11
2. The NW corner of the claim is ~~4200~~ 1500 feet in a S W direction to a survey monument or permanent natural object described as DUE COR - SEC. 14, T.28N., R.19W
3. The type of location monument is 2x2" wood post
   The type of corner and end monuments are 2x2" wood posts
4. The bearing and distance between the corners of the claim are beginning at the NW corner of the claim, 600 feet in a E direction to the NE corner, then 1500 feet in a S direction to the SE corner, then 600 feet in a W direction to the SW corner, then 1500 feet in a N direction to the point of beginning.

MAP

One inch = One thousand feet

North Arrow

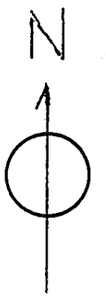

ONE MILE

ONE MILE

640 ACRES

9	8	7	6	5	4	3	2	1
10	11	12	13	14	15	16	17	18
27	26	25	24	23	22	21	20	19
28	29	30	31	32	33	34	35	36

Section 14 Range 19W Township 28N G&SRB&M

Date 5-13-84

BOOK 1021 PAGE 686

Signature

E

STATE OF ARIZONA, } ss.
County of _____

I hereby certify that the within instrument ...

In Docket No. _____, Page ____

MICROFILMED

INDEXED SURVEYS
INDEXED MINES
PROOFED

Fee # 84-17581

Recorded in Official Records
of Mohave County, Arizona
MAY 15 1984 -2 40 PM
Joan McCall, Recorder

$ 500

1 of 2

When recorded mail to:

NOTICE OF MINING CLAIM LOCATION

1. [X] Location [ ] Amendment [ ] Relocation
2. [ ] Placer [X] Lode [ ] Millsite [ ] Tunnelsite
3. The name and address of the Locator is

Cyclopic Joint Venture
Name

822 So. Race
Address

Denver — Colorado — 80209
City — State — Zip

4. The name of the claim is Cyclopic Extension 14-12
5. The date of the location is 5-13-84
6. The claim is 1500 feet long and 600 feet wide. The distance from the Location monument to each end of the claim is 1498 feet in a S direction and 2 feet in a N direction.
7. The general course of the claim is from the N to the S.
8. The location of the claim is in Section _____, Township _____, Range _____ G&SRB&M, Gold Basin Mining District, Mohave County, Arizona.
9. If amending or relocating, the previous claim name was _____ recorded in Docket _____, Book _____, _____ Mining District, _____ County, Arizona.
10. The location of the claim with reference to a natural object or permanent monument is 500' SE of the Senator Mine

RECEIVED
B.L.M. AZ STATE OFFICE
AUG 10 1984
07:45 A.M.
PHOENIX, ARIZONA

Date 5-13-84

BOOK 1021 PAGE 687

Signature

A MC 225745

MAP OF MINING CLAIM LOCATION

1. The name of the claim is Cyclopic Extension 14-12
2. The NW corner of the claim is 1500 / 3600 feet in a S / W direction to a survey monument or permanent natural object described as NE cor. Sec. 14, T.28N., R.19W
3. The type of location monument is 2x2" wood post
   The type of corner and end monuments are 2x2" wood posts
4. The bearing and distance between the corners of the claim are beginning at the NW corner of the claim, 600 feet in a E direction to the NE corner, then 1500 feet in a S direction to the SE corner, then 600 feet in a W direction to the SW corner, then 1500 feet in a N direction to the point of beginning.

MAP

One inch = One thousand feet

North Arrow

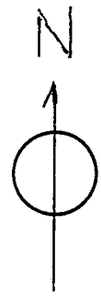

ONE MILE

ONE MILE

640 ACRES

9	8	7	6	5	4	3	2	1
10	11	12	13	14	15	16	17	18
27	26	25	24	23	22	21	20	19
28	29	30	31	32	33	34	35	36

Section 14 Range 19W Township 28N G&SRB&M

Date 5-13-84

BOOK 1021 PAGE 688

Signature

E

STATE OF ARIZONA, } ss.
County of _____

I hereby certify that the within instrument was ... and recorded ...

In Docket No. _____, Page ___

When recorded mail to:

MICROFILMED INDEXED MINES PROOFED
Fee # 84-17582 INDEXED SURVEYS

Recorded in Official Records
of Mohave County, Arizona
MAY 15 1984 -2 40 PM
Joan McCall, Recorder

$5.00 1 of 2

RECORDER SEAL MOHAVE COUNTY ARIZONA 1864

NOTICE OF MINING CLAIM LOCATION

1. [X] Location [ ] Amendment [ ] Relocation
2. [ ] Placer [X] Lode [ ] Millsite [ ] Tunnelsite
3. The name and address of the Locator is

Cyclopic Joint Venture
Name

822 So. Race
Address

Denver Colorado 80209
City State Zip

4. The name of the claim is Cyclopic Extension 14-13
5. The date of the location is 5-13-84
6. The claim is 1500 feet long and 600 feet wide. The distance from the Location monument to each end of the claim is 1498 feet in a S direction and 2 feet in a N direction.
7. The general course of the claim is from the N to the S.
8. The location of the claim is in Section 14, Township 28N, Range 19W G&SRB&M, Gold Basin Mining District, Mohave County, Arizona.
9. If amending or relocating, the previous claim name was _____ recorded in Docket _____, Book _____, _____ Mining District, _____ County, Arizona.
10. The location of the claim with reference to a natural object or permanent monument is 1000' SE of the Senator Mine

RECEIVED
B.L.M. AZ STATE OFFICE
AUG 10 1984
07.45 A.M.
PHOENIX, ARIZONA

Date 5-13-84

BOOK 1021 PAGE 689

[signature]
Signature

A MC 225746

MAP OF MINING CLAIM LOCATION

1. The name of the claim is Cyclopic Extension 14-13
2. The NE corner of the claim is 1500 3000 feet in a S W direction to a survey monument or permanent natural object described as NE cor. Sec. 14, T. 28N., R. 19W
3. The type of location monument is 2x2" wood post
   The type of corner and end monuments are 2x2" wood posts
4. The bearing and distance between the corners of the claim are beginning at the NW corner of the claim, 600 feet in a E direction to the NE corner, then 1500 feet in a S direction to the SE corner, then 600 feet in a W direction to the SW corner, then 1500 feet in a N direction to the point of beginning.

MAP

One inch = One thousand feet

North Arrow

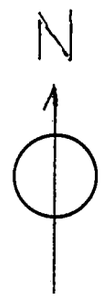

ONE MILE

ONE MILE

640 ACRES

9	8	7	6	5	4	3	2	1
10	11	12	13	14	15	16	17	18
27	26	25	24	23	22	21	20	19
28	29	30	31	32	33	34	35	36

Section 14 Range 19W Township 28N G&SRB&M

Date 5-13-84

James R. Robinson
Signature

BOOK 1021 PAGE 690

E

STATE OF ARIZONA, } ss.
County of _____

I hereby certify that the within instrument was filed and recorded | Fee No. _____

In Docket No. _____, Page _____

MICROFILMED INDEXED SURVEYS INDEXED MINES PROOFED

Fee # 84-17583

Recorded in Official Records of Mohave County, Arizona
MAY 15 1984 -2 40 PM
Joan McCall, Recorder

$ 500

1 of 2

When recorded mail to:

Wi

By

NOTICE OF MINING CLAIM LOCATION

1. [X] Location [ ] Amendment [ ] Relocation
2. [ ] Placer [X] Lode [ ] Millsite [ ] Tunnelsite
3. The name and address of the Locator is

Cyclopic Joint Venture
Name

822 So. Race
Address

Denver Colorado 80209
City State Zip

4. The name of the claim is Cyclopic Extension 14-14
5. The date of the location is 5-13-84
6. The claim is 1500 feet long and 600 feet wide. The distance from the Location monument to each end of the claim is 1498 feet in a S direction and 2 feet in a N direction.
7. The general course of the claim is from the N to the S.
8. The location of the claim is in Section _____, Township _____, Range _____ G&SRB&M, Gold Basin Mining District, Mohave County, Arizona.
9. If amending or relocating, the previous claim name was _____ recorded in Docket _____, Book _____, _____ Mining District, _____ County, Arizona.
10. The location of the claim with reference to a natural object or permanent monument is 2000' SE of the Senator Mine

B.L.M. RECEIVED AZ STATE OFFICE AUG 10 1984 07.45 A.M. PHOENIX, ARIZONA

Date 5-13-84

BOOK 1021 PAGE 691

Signature

AMC 225747

MAP OF MINING CLAIM LOCATION

1. The name of the claim is Cyclopic Extension 14-14
2. The NW corner of the claim is 1500 2400 feet in a S W direction to a survey monument or permanent natural object described as NE COR. SEC. 14, T.28N., R.19W.
3. The type of location monument is 2x2" wood post
   The type of corner and end monuments are 2x2" wood posts
4. The bearing and distance between the corners of the claim are beginning at the NW corner of the claim, 600 feet in a E direction to the NE corner, then 1500 feet in a S direction to the SE corner, then 600 feet in a W direction to the SW corner, then 1500 feet in a N direction to the point of beginning.

MAP

One inch = One thousand feet

North Arrow

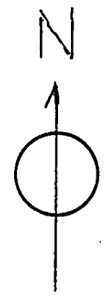

ONE MILE

ONE MILE

640 ACRES

9	8	7	6	5	4	3	2	1
10	11	12	13	14	15	16	17	18
27	26	25	24	23	22	21	20	19
28	29	30	31	32	33	34	35	36

Section 14 Range 19W Township 28N G&SRB&M

Date 5-13-84

BOOK 1021 PAGE 692

Signature

E

STATE OF ARIZONA, } ss. I hereby certify that the within instrument was ... and recorded ... Fee No.
County of _____

In Docket No. _____, Page _____

When recorded mail to:

W

By

MICROFILMED
Fee # 84-17584 INDEXED SURVEYS INDEXED MINES

Recorded in Official Records of Mohave County, Arizona
MAY 15 1984 -2 40 PM
Joan McCall, Recorder

PROOFED

$ 500 1 of 2

RECORDER SEAL MOHAVE COUNTY, ARIZONA 1864

NOTICE OF MINING CLAIM LOCATION

1. [X] Location [ ] Amendment [ ] Relocation
2. [ ] Placer [X] Lode [ ] Millsite [ ] Tunnelsite
3. The name and address of the Locator is

Cyclopic Joint Venture
Name

822 So Race
Address

Denver Colorado 80209
City State Zip

4. The name of the claim is Cyclopic Extension 14-15
5. The date of the location is 5-13-84
6. The claim is 1500 feet long and 600 feet wide. The distance from the Location monument to each end of the claim is 1498 feet in a S direction and 2 feet in a N direction.
7. The general course of the claim is from the N to the S.
8. The location of the claim is in Section 13, Township 28N, Range 19W G&SRB&M, Gold Basin Mining District, Mohave County, Arizona.
9. If amending or relocating, the previous claim name was _____ recorded in Docket _____, Book _____, _____ Mining District, _____ County, Arizona.
10. The location of the claim with reference to a natural object or permanent monument is 2500' SE of the Senator Mine

RECEIVED
B.L.M. AZ STATE OFFICE
AUG 10 1984
07.45 A.M.
PHOENIX, ARIZONA

Date 5-13-84

Signature

BOOK 1021 PAGE 693

A MC 225748

MAP OF MINING CLAIM LOCATION

1. The name of the claim is Cyclopic Extension 14-15
2. The NW corner of the claim is 1500 ~~1800~~ feet in a S ~~W~~ direction to a survey monument or permanent natural object described as NE cor. sec. 14, T. 28N., R. 19W.
3. The type of location monument is 2x2" wood post

   The type of corner and end monuments are 2x2" wood posts
4. The bearing and distance between the corners of the claim are beginning at the NW corner of the claim, 600 feet in a E direction to the NE corner, then 1500 feet in a S direction to the SE corner, then 600 feet in a W direction to the SW corner, then 1500 feet in a N direction to the point of beginning.

MAP

One inch = One thousand feet

North Arrow

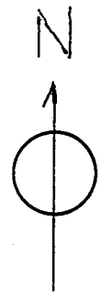

ONE MILE

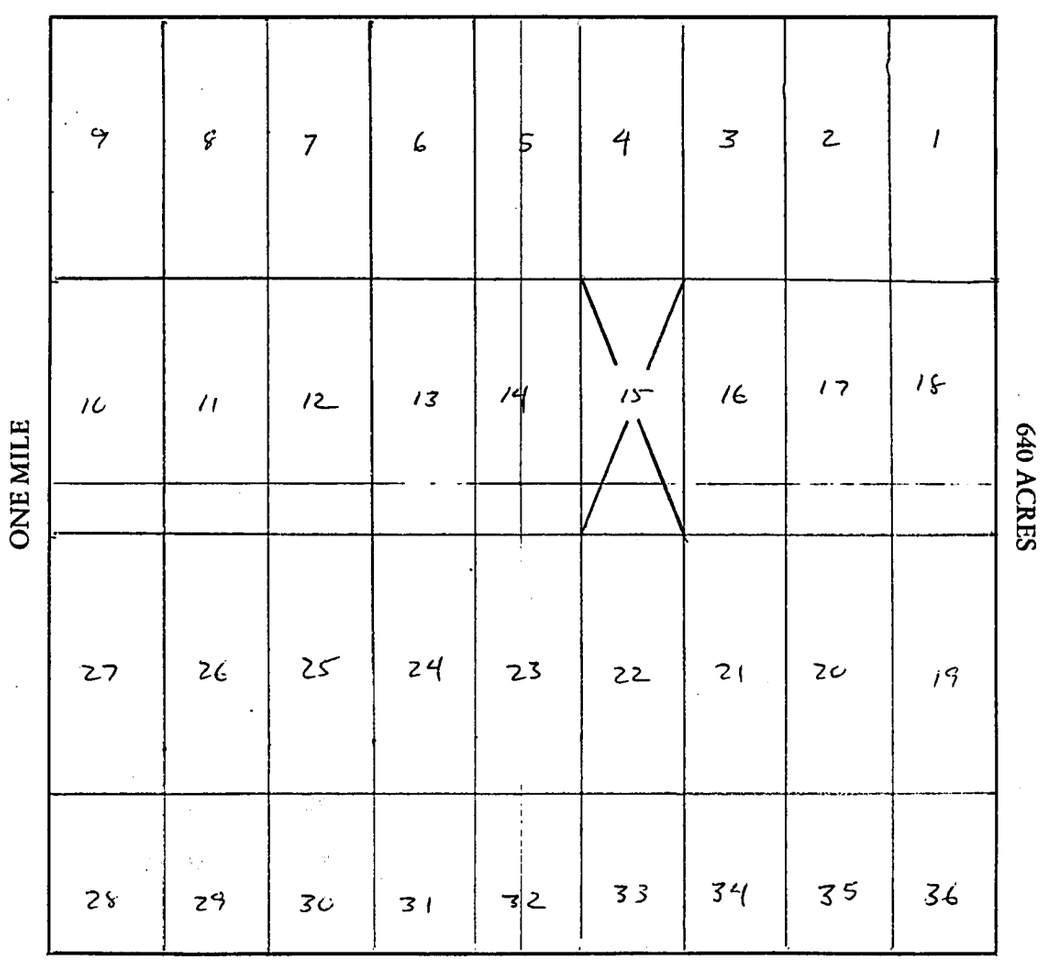

Section 14 Range 19W Township 28N G&SRB&M

Date 5-13-84

BOOK 1021 PAGE 694

Signature

E

STATE OF ARIZONA, } ss. I hereby certify that r'
County of _____

In Docket No. _____, Page ___

When recorded mail to:

MICROFILMED INDEXED SURVEYS
Fee # 84-17585 INDEXED MINES
PROOFED

Recorded in Official Records
of Mohave County, Arizona
MAY 15 1984 -2 40 PM
Joan McCall, Recorder

$ 500 1 of 2

NOTICE OF MINING CLAIM LOCATION

1. [X] Location [ ] Amendment [ ] Relocation
2. [ ] Placer [X] Lode [ ] Millsite [ ] Tunnelsite
3. The name and address of the Locator is

Cyclopic Joint Venture
Name

822 So. Race
Address

Denver Colorado 80209
City State Zip

4. The name of the claim is Cyclopic Extension 14-16
5. The date of the location is 5-13-84
6. The claim is 1500 feet long and 600 feet wide. The distance from the Location monument to each end of the claim is 1498 feet in a S direction and 2 feet in a N direction.
7. The general course of the claim is from the N to the S.
8. The location of the claim is in Section 14, Township 28N, Range 19W G&SRB&M, Gold Basin Mining District, Mohave County, Arizona.
9. If amending or relocating, the previous claim name was _____ recorded in Docket _____, Book _____, _____ Mining District, _____ County, Arizona.
10. The location of the claim with reference to a natural object or permanent monument is 3000' E, SE of the Senator Mine

B.L.M. RECEIVED
AZ STATE OFFICE
AUG 10 1984
07.45 A.M.
PHOENIX, ARIZONA

Date 5-13-84

Signature

BOOK 1021 PAGE 695

AMC 225749

MAP OF MINING CLAIM LOCATION

1. The name of the claim is Cyclopic Extension 14-16
2. The NE corner of the claim is 1500 1200 feet in a S W direction to a survey monument or permanent natural object described as NE cor. sec. 14, T. 28N, R. 19W
3. The type of location monument is 2x2" wood post

   The type of corner and end monuments are 2x2" wood posts
4. The bearing and distance between the corners of the claim are beginning at the NW corner of the claim, 600 feet in a E direction to the NE corner, then 1500 feet in a S direction to the SE corner, then 600 feet in a W direction to the SW corner, then 1500 feet in a N direction to the point of beginning.

MAP

One inch = One thousand feet

North Arrow

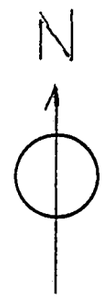

ONE MILE

ONE MILE

640 ACRES

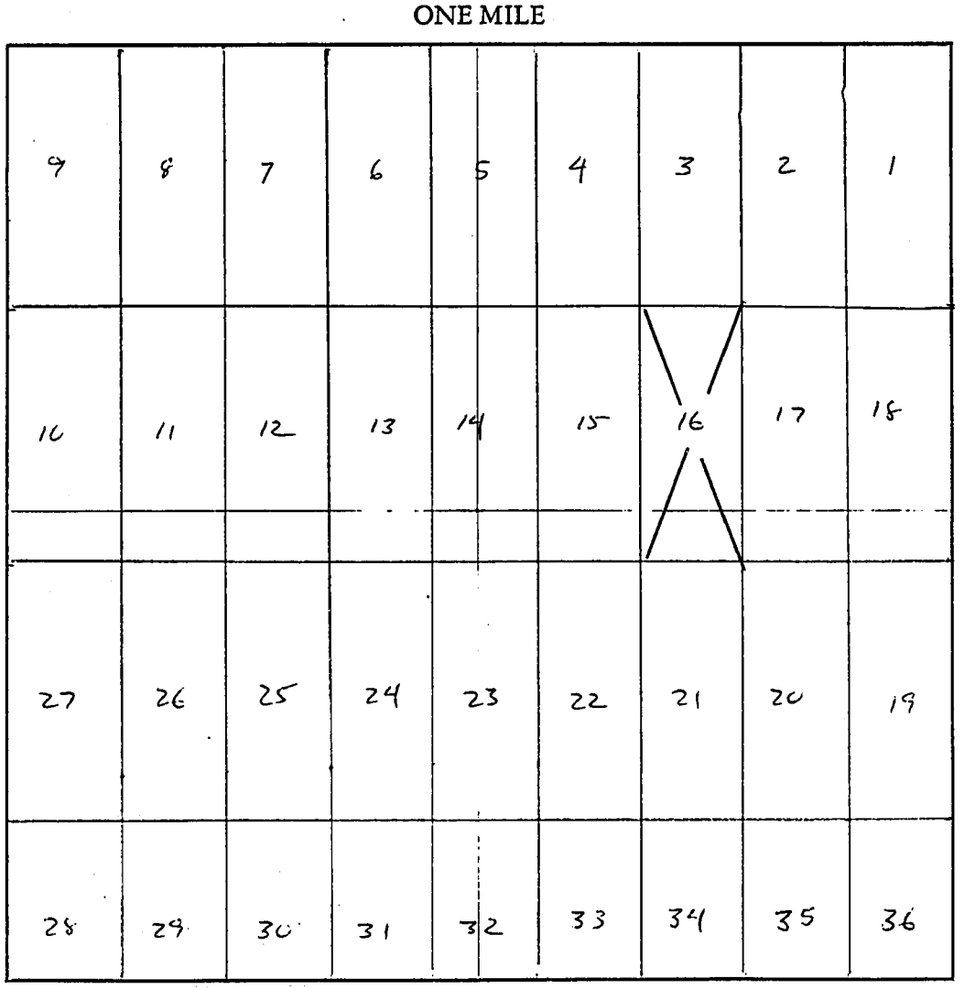

Section 14 Range 19W Township 28N G&SRB&M

Date 5-13-84

Signature

BOOK 1021 PAGE 696

E

STATE OF ARIZONA, } ss. I hereby certify that the within instrument was filed and recorded | Fee No.:
County of _____

In Docket No. _____, Page ____

When recorded mail to:

MICROFILMED INDEXED SURVEYS
Fee # 84-17586 INDEXED MINES
Recorded in Official Records of Mohave County, Arizona
MAY 15 1984 -2 40 PM
Joan McCall, Recorder
PROOFED
$ 500
1 of 2

NOTICE OF MINING CLAIM LOCATION

1. [X] Location [ ] Amendment [ ] Relocation
2. [ ] Placer [X] Lode [ ] Millsite [ ] Tunnelsite
3. The name and address of the Locator is

Cyclopic Joint Venture
Name

822 So. Race
Address

Denver Colorado 80209
City State Zip

4. The name of the claim is Cyclopic Extension 14-17
5. The date of the location is 5-13-84
6. The claim is 1500 feet long and 600 feet wide. The distance from the Location monument to each end of the claim is 1498 feet in a S direction and 2 feet in a N direction.
7. The general course of the claim is from the N to the S.
8. The location of the claim is in Section 14, Township 28N, Range 19W G&SRB&M, Gold Basin Mining District, Mohave County, Arizona.
9. If amending or relocating, the previous claim name was _____ recorded in Docket _____, Book _____, _____ Mining District, _____ County, Arizona.
10. The location of the claim with reference to a natural object or permanent monument is 4000' E of the Senator Mine

RECEIVED
B.L.M. AZ STATE OFFICE
AUG 10 1984
07.45 A.M.
PHOENIX, ARIZONA

Date 5-13-84

[signature]
Signature

BOOK 1021 PAGE 697

A MC 225750

MAP OF MINING CLAIM LOCATION

1. The name of the claim is Cyclopic Extension 14-17
2. The NE corner of the claim is 1500 600 feet in a S W direction to a survey monument or permanent natural object described as NE COR. SEC. 14, T.28N., R.19W
3. The type of location monument is 2x2" wood post
   The type of corner and end monuments are 2x2" wood posts
4. The bearing and distance between the corners of the claim are beginning at the NW corner of the claim, 600 feet in a E direction to the NE corner, then 1500 feet in a S direction to the SE corner, then 600 feet in a W direction to the SW corner, then 1500 feet in a N direction to the point of beginning.

MAP

One inch = One thousand feet

North Arrow

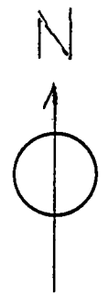

ONE MILE

ONE MILE

640 ACRES

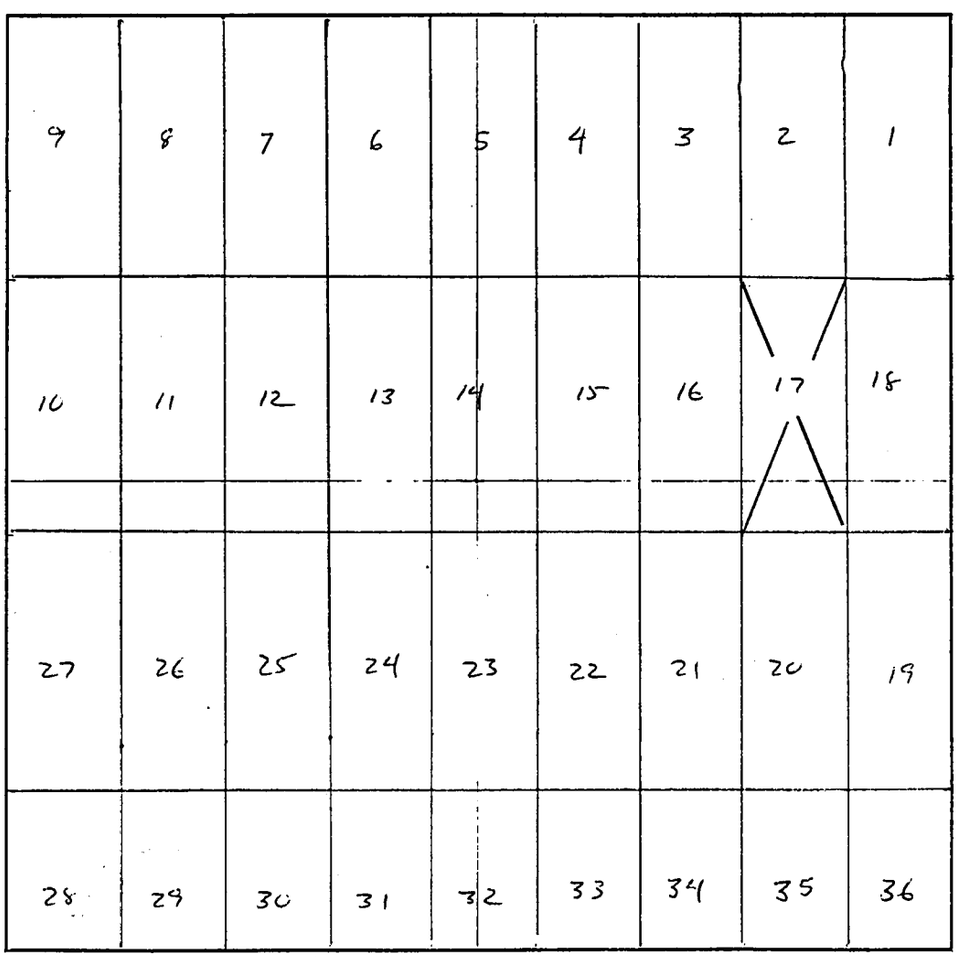

Section 14 Range 19W Township 28N G&SRB&M

Date 5-13-84

BOOK 1021 PAGE 698

Signature

E

STATE OF ARIZONA, } ss.
County of _____

I hereby certify that the within instrument was filed and recorded | Fee No.

In Docket No. _____, Page _____

When recorded mail to:

MICROFILMED
INDEXED SURVEYS
INDEXED MINES
PROOFED

Fee # 84-17587

Recorded in Official Records
of Mohave County, Arizona
MAY 15 1984 -2 40 PM
Joan McCall, Recorder

$ 500

1 of 2

RECORDER SEAL MOHAVE COUNTY ARIZONA

NOTICE OF MINING CLAIM LOCATION

1. [X] Location [ ] Amendment [ ] Relocation
2. [ ] Placer [X] Lode [ ] Millsite [ ] Tunnelsite
3. The name and address of the Locator is

Cyclopic Joint Venture
Name

822 So. Race
Address

Denver Colorado 80209
City State Zip

4. The name of the claim is Cyclopic Extension 14-18
5. The date of the location is 5-13-84
6. The claim is 1500 feet long and 600 feet wide. The distance from the Location monument to each end of the claim is 1498 feet in a S direction and 2 feet in a N direction.
7. The general course of the claim is from the N to the S.
8. The location of the claim is in Section 14, Township 28N, Range 19W G&SRB&M, Gold Basin Mining District, Mohave County, Arizona.
9. If amending or relocating, the previous claim name was _____ recorded in Docket _____, Book _____, _____ Mining District, _____ County, Arizona.
10. The location of the claim with reference to a natural object or permanent monument is 450' E of the Senator Mine

RECEIVED
B.L.M. AZ STATE OFFICE
AUG 10 1984
07.45 A.M.
PHOENIX, ARIZONA

Date 5-13-84

Signature

BOOK 1021 PAGE 699

A MC 225751

MAP OF MINING CLAIM LOCATION

1. The name of the claim is Cyclopic Extension 14-18
2. The NE corner of the claim is 1500 feet in a S direction to a survey monument or permanent natural object described as NE cor. Sec. 14, T. 28N., R. 19W
3. The type of location monument is 2x2" wood post
   The type of corner and end monuments are 2x2" wood posts
4. The bearing and distance between the corners of the claim are beginning at the NW corner of the claim, 600 feet in a E direction to the NE corner, then 1500 feet in a S direction to the SE corner, then 600 feet in a W direction to the SW corner, then 1500 feet in a N direction to the point of beginning.

MAP

One inch = One thousand feet

North Arrow

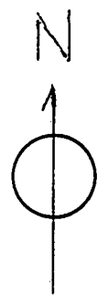

ONE MILE

ONE MILE

640 ACRES

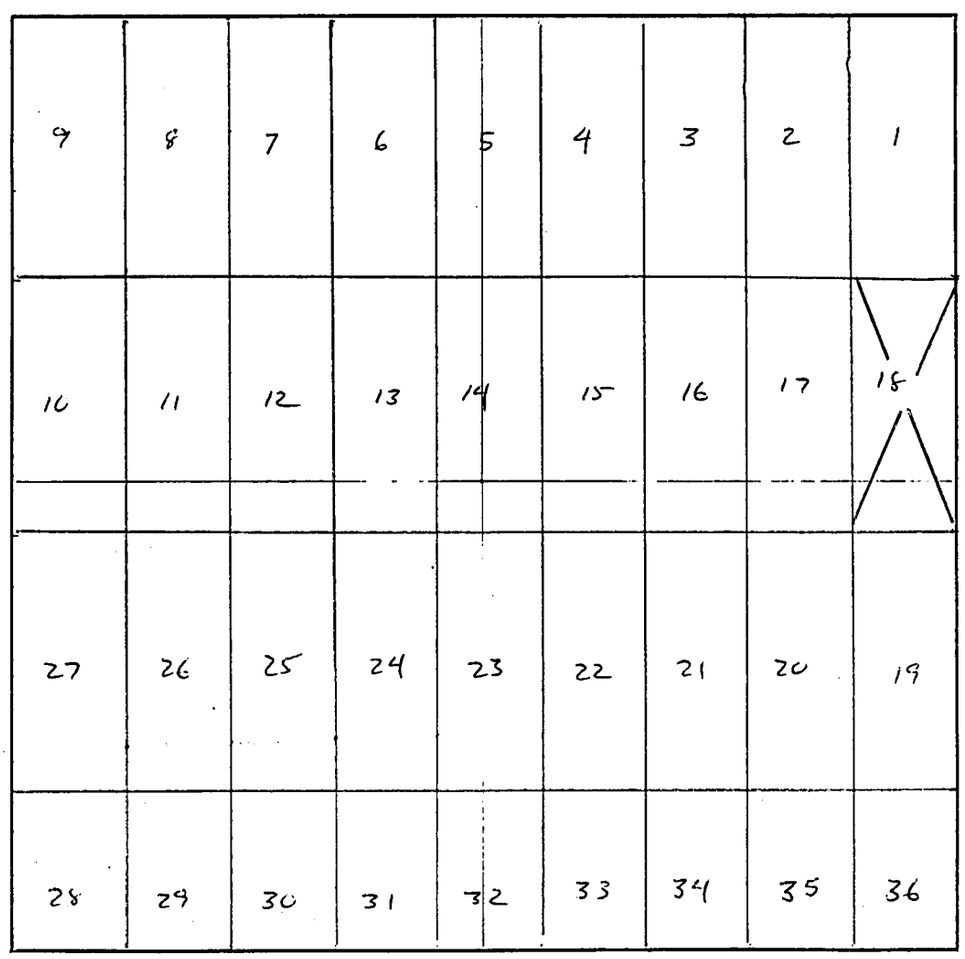

Section 14 Range 19W Township 28N G&SRB&M

Date 5-13-84

BOOK 1021 PAGE 700

Signature

E

STATE OF ARIZONA, } ss. I hereby certify that
County of _____

In Docket No. _____, Page _____

When recorded mail to:

MICROFILMED INDEXED SURVEYS
Fee # 84-17588 INDEXED MINES
PROOFED

Recorded in Official Records
of Mohave County, Arizona
MAY 15 1984 -2 40 PM
Joan McCall, Recorder

$ 500 1 of 2

RECORDER SEAL MOHAVE COUNTY, ARIZONA 1864

NOTICE OF MINING CLAIM LOCATION

1. [X] Location [ ] Amendment [ ] Relocation
2. [ ] Placer [X] Lode [ ] Millsite [ ] Tunnelsite
3. The name and address of the Locator is

Cyclopic Joint Venture
Name

822 So. Race
Address

Denver Colorado 80209
City State Zip

4. The name of the claim is Cyclopic Extension 14-19
5. The date of the location is 5-13-84
6. The claim is 1500 feet long and 600 feet wide. The distance from the Location monument to each end of the claim is 1498 feet in a S direction and 2 feet in a N direction.
7. The general course of the claim is from the N to the S.
8. The location of the claim is in Section 14, Township 28N, Range 19W G&SRB&M, Gold Basin Mining District, Mohave County, Arizona.
9. If amending or relocating, the previous claim name was _____ recorded in Docket _____, Book _____, _____ Mining District, _____ County, Arizona.
10. The location of the claim with reference to a natural object or permanent monument is NE 4500' SE of the Senator Mine

RECEIVED
B.L.M. AZ STATE OFFICE
AUG 10 1984
07.45 A.M.
PHOENIX, ARIZONA

Date 5-13-84

BOOK 1021 PAGE 701

Signature

A MC 225752

MAP OF MINING CLAIM LOCATION

1. The name of the claim is Cyclopic Extension 14-19
2. The NE corner of the claim is 3000' feet in a S direction to a survey monument or permanent natural object described as NE COR. SEC. 14, T.28 N., R.19 W
3. The type of location monument is 2x2" wood post
   The type of corner and end monuments are 2x2" wood posts
4. The bearing and distance between the corners of the claim are beginning at the NW corner of the claim, 600 feet in a E direction to the NE corner, then 1500 feet in a S direction to the SE corner, then 600 feet in a W direction to the SW corner, then 1500 feet in a N direction to the point of beginning.

MAP

One inch = One thousand feet

North Arrow

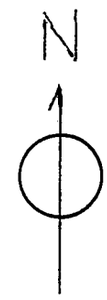

ONE MILE

ONE MILE

640 ACRES

9	8	7	6	5	4	3	2	1
10	11	12	13	14	15	16	17	18
27	26	25	24	23	22	21	20	19
28	29	30	31	32	33	34	35	36

Section 14 Range 19W Township 28N G&SRB&M

Date 5-13-84

Signature

BOOK 1021 PAGE 702

E

STATE OF ARIZONA, } ss.
County of _____

I hereby certify that the within instrument was filed and recorded

MICROFILMED

PROOFED
INDEXED SURVEYS
INDEXED MINES

In Docket No. _____, Page _____

Fee # 84-17589

Recorded in Official Records
of Mohave County, Arizona
MAY 15 1984 -2 40 PM
Joan McCall, Recorder

MOHAVE COUNTY, ARIZONA RECORDER SEAL 1864

$ 5.00

1 of 2

When recorded mail to:

NOTICE OF MINING CLAIM LOCATION

1. ☒ Location ☐ Amendment ☐ Relocation
2. ☐ Placer ☒ Lode ☐ Millsite ☐ Tunnelsite
3. The name and address of the Locator is

Cyclopic Joint Venture
Name

822 So. Race
Address

Denver Colorado 80209
City State Zip

A HC 225753

4. The name of the claim is Cyclopic Extension 14-20
5. The date of the location is 5-13-84
6. The claim is 1500 feet long and 600 feet wide. The distance from the Location monument to each end of the claim is 1498 feet in a S direction and 2 feet in a N direction.
7. The general course of the claim is from the N to the S.
8. The location of the claim is in Section _____, Township _____, Range _____ G&SRB&M, Gold Basin Mining District, Mohave County, Arizona.
9. If amending or relocating, the previous claim name was _____ recorded in Docket _____, Book _____, _____ Mining District, _____ County, Arizona.
10. The location of the claim with reference to a natural object or permanent monument is 4000' SE of the Senator Mine

RECEIVED
B.L.M. AZ STATE OFFICE
AUG 10 1984
07:45 A.M.
PHOENIX, ARIZONA

Date 5-13-84

Signature

BOOK 1021 PAGE 703

MAP OF MINING CLAIM LOCATION

1. The name of the claim is Cyclopic Extension 14-70
2. The NE corner of the claim is 3000 + 600 feet in a S W direction to a survey monument or permanent natural object described as NE COR. SEC. 14, T. 28 N., R. 19 W
3. The type of location monument is 2 x 2" wood post
   The type of corner and end monuments are 2 x 2" wood posts
4. The bearing and distance between the corners of the claim are beginning at the NW corner of the claim, 600 feet in a E direction to the NE corner, then 1500 feet in a S direction to the SE corner, then 600 feet in a W direction to the SW corner, then 1500 feet in a N direction to the point of beginning.

MAP

One inch = One thousand feet

North Arrow

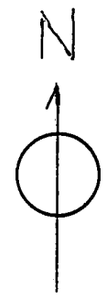

ONE MILE

ONE MILE

640 ACRES

9	8	7	6	5	4	3	2	1
10	11	12	13	14	15	16	17	18
27	26	25	24	23	22	21	20	19
28	29	30	31	32	33	34	35	36

Section 14 Range 19W Township 28N G&SRB&M

Date 5-13-84

BOOK 1021 PAGE 704

Signature

E

STATE OF ARIZONA, } ss.
County of _____

I hereby certify that _____

In Docket No. _____, Page ___

When recorded mail to:

MICROFILMED INDEXED SURVEYS
INDEXED MINES

Fee # 84-17590

Recorded in Official Records
of Mohave County, Arizona
MAY 15 1984 -2 40 PM
Joan McCall, Recorder

PROOFED

$5.00 1 of 2

NOTICE OF MINING CLAIM LOCATION

1. [X] Location [ ] Amendment [ ] Relocation
2. [ ] Placer [X] Lode [ ] Millsite [ ] Tunnelsite
3. The name and address of the Locator is

Cyclopic Joint Venture
Name

822 So. Race
Address

Denver Colorado 80209
City State Zip

4. The name of the claim is Cyclopic Extension 14-21
5. The date of the location is 5-13-84
6. The claim is 1500 feet long and 600 feet wide. The distance from the Location monument to each end of the claim is 1498 feet in a S direction and 2 feet in a N direction.
7. The general course of the claim is from the N to the S.
8. The location of the claim is in Section 14, Township 28 N, Range 19 W G&SRB&M, Gold Basin Mining District, Mohave County, Arizona.
9. If amending or relocating, the previous claim name was _____ recorded in Docket _____, Book _____, _____ Mining District, _____ County, Arizona.
10. The location of the claim with reference to a natural object or permanent monument is 3500' SE of the Senator Mine

RECEIVED
B.L.M. AZ STATE OFFICE
AUG 10 1984
07:45 A.M.
PHOENIX, ARIZONA

Date 5-13-84

BOOK 1021 PAGE 705

Signature

A MC 225754

MAP OF MINING CLAIM LOCATION

1. The name of the claim is Cyclopic Extension 14-21
2. The NE corner of the claim is 3000 1200 feet in a S W direction to a survey monument or permanent natural object described as NE COR. SEC. 14, T. 28 N., R. 19 W
3. The type of location monument is 2 x 2" wood post
   The type of corner and end monuments are 2 x 2" wood posts
4. The bearing and distance between the corners of the claim are beginning at the NW corner of the claim, 600 feet in a E direction to the NE corner, then 1500 feet in a S direction to the SE corner, then 600 feet in a W direction to the SW corner, then 1500 feet in a N direction to the point of beginning.

MAP

One inch = One thousand feet

North Arrow

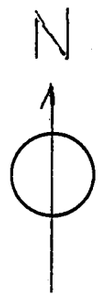

ONE MILE

ONE MILE

640 ACRES

9	8	7	6	5	4	3	2	1
10	11	12	13	14	15	16	17	18
27	26	25	24	23	22	21	20	19
28	29	30	31	32	33	34	35	36

Section 14 Range 19 W Township 28 N G&SRB&M

Date 5-13-84

BOOK 1021 PAGE 706

Signature

E

STATE OF ARIZONA, } ss. I hereby certify that
County of _____

In Docket No. _____, Page _____

When recorded mail to:

INDEXED SURVEYS
Fee # 84-17591 INDEXED MINES
MICROFILMED PROOFED

Recorded in Official Records
of Mohave County, Arizona
MAY 15 1984 -2 40 PM
Joan McCall, Recorder

$50.00

1 of 2

RECORDER SEAL MOHAVE COUNTY ARIZONA 1864

NOTICE OF MINING CLAIM LOCATION

1. [X] Location [ ] Amendment [ ] Relocation
2. [ ] Placer [X] Lode [ ] Millsite [ ] Tunnelsite
3. The name and address of the Locator is

Cyclopic Joint Venture
Name

822 So Race
Address

Denver Colorado 80209
City State Zip

4. The name of the claim is Cyclopic Extension 14-22
5. The date of the location is 5-13-84
6. The claim is 1500 feet long and 600 feet wide. The distance from the Location monument to each end of the claim is 1498 feet in a S direction and 2 feet in a N direction.
7. The general course of the claim is from the N to the S.
8. The location of the claim is in Section _____, Township _____, Range _____ G&SRB&M, Gold Basin Mining District, Mohave County, Arizona.
9. If amending or relocating, the previous claim name was _____ recorded in Docket _____, Book _____, _____ Mining District, _____ County, Arizona.
10. The location of the claim with reference to a natural object or permanent monument is 3000' SE of the Senator Mine

RECEIVED
B.L.M. AZ STATE OFFICE
AUG 10 1984
07:45 A.M.
PHOENIX, ARIZONA

Date 5-13-84

Signature

BOOK 1021 PAGE 707

A MC 225755

MAP OF MINING CLAIM LOCATION

1. The name of the claim is Cyclopic Extension 14-22
2. The NE corner of the claim is ~~1800~~ 3000 feet ~~in a~~ S W direction to a survey monument or permanent natural object described as NE COR. SEC. 14, T. 28N., R. 19W.
3. The type of location monument is 2x2" wood post
   The type of corner and end monuments are 2x2" wood posts
4. The bearing and distance between the corners of the claim are beginning at the NW corner of the claim, 600 feet in a E direction to the NE corner, then 1500 feet in a S direction to the SE corner, then 600 feet in a W direction to the SW corner, then 1500 feet in a N direction to the point of beginning.

MAP

One inch = One thousand feet

North Arrow

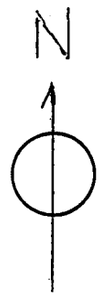

ONE MILE

ONE MILE

640 ACRES

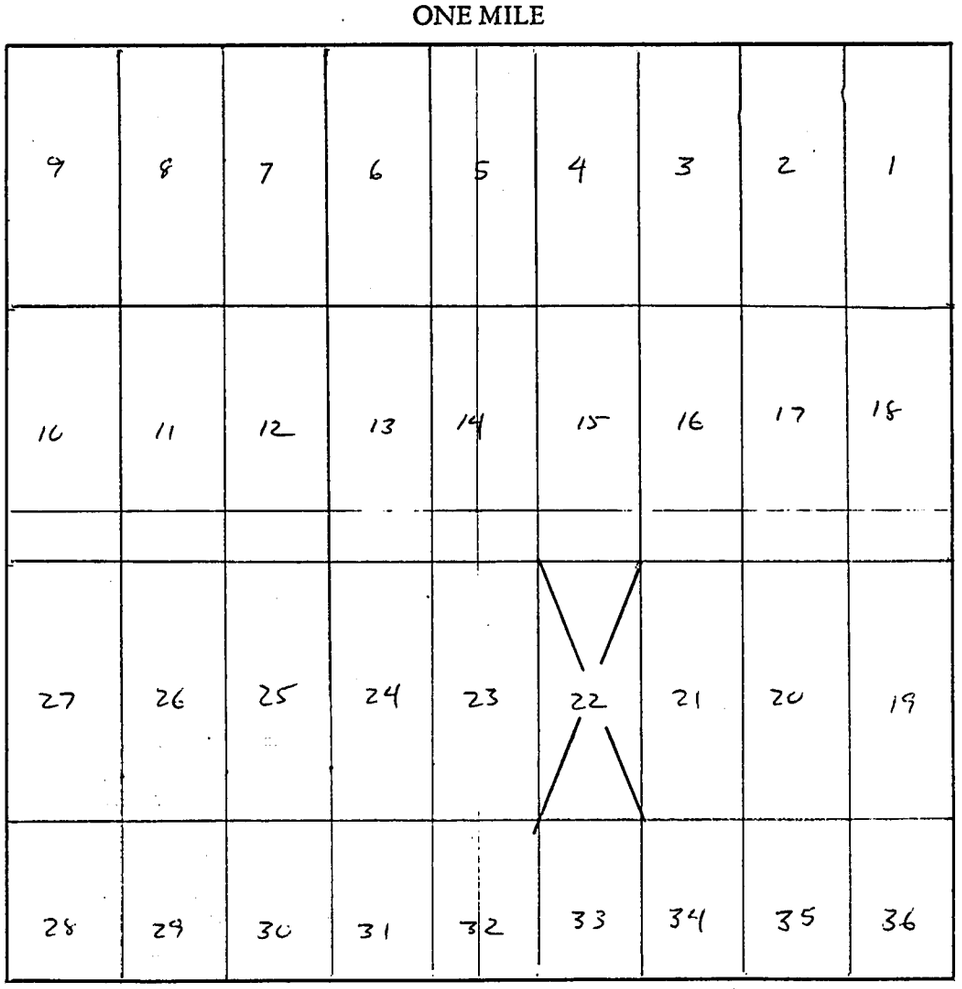

Section 14 Range 19W Township 28N G&SRB&M

Date 5-13-84

BOOK 1021 PAGE 708

Signature

E

STATE OF ARIZONA, } ss. I hereby certify that
County of _____

In Docket No. _____, Page _____

When recorded mail to:

MICROFILMED INDEXED SURVEYS
Fee # 84-17592 INDEXED MINES
PROOFED

Recorded in Official Records
of Mohave County, Arizona
MAY 15 1984 -2 40 PM
Joan McCall, Recorder

$500 1 of 2

NOTICE OF MINING CLAIM LOCATION

1. [X] Location [ ] Amendment [ ] Relocation
2. [ ] Placer [X] Lode [ ] Millsite [ ] Tunnelsite
3. The name and address of the Locator is

Cyclopic Joint Venture
Name

822 So. Race
Address

Denver Colorado 80209
City State Zip

4. The name of the claim is Cyclopic Extension 14-23
5. The date of the location is 5-13-84
6. The claim is 1500 feet long and 600 feet wide. The distance from the Location monument to each end of the claim is 1498 feet in a S direction and 2 feet in a N direction.
7. The general course of the claim is from the N to the S.
8. The location of the claim is in Section 14, Township 28N, Range 19W G&SRB&M, Gold Basin Mining District, Mohave County, Arizona.
9. If amending or relocating, the previous claim name was _____ recorded in Docket _____, Book _____, _____ Mining District, _____ County, Arizona.
10. The location of the claim with reference to a natural object or permanent monument is 3000' SE of the Senator Mine

BLM RECEIVED
AZ STATE OFFICE
AUG 10 1984
07.45 A.M.
PHOENIX, ARIZONA

A MC 225756

Date 5-13-84

BOOK 1021 PAGE 709

Signature

MAP OF MINING CLAIM LOCATION

1. The name of the claim is Cyclopic Extension 14-23
2. The NE corner of the claim is 3000 + 240N feet in a S W direction to a survey monument or permanent natural object described as NE Cor. Sec. 14, T. 28N., R. 19W
3. The type of location monument is 2x2" wood post
   The type of corner and end monuments are 2x2" wood posts
4. The bearing and distance between the corners of the claim are beginning at the NW corner of the claim, 600 feet in a E direction to the NE corner, then 1500 feet in a S direction to the SE corner, then 600 feet in a W direction to the SW corner, then 1500 feet in a N direction to the point of beginning.

MAP

One inch = One thousand feet

North Arrow

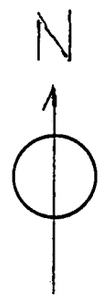

ONE MILE

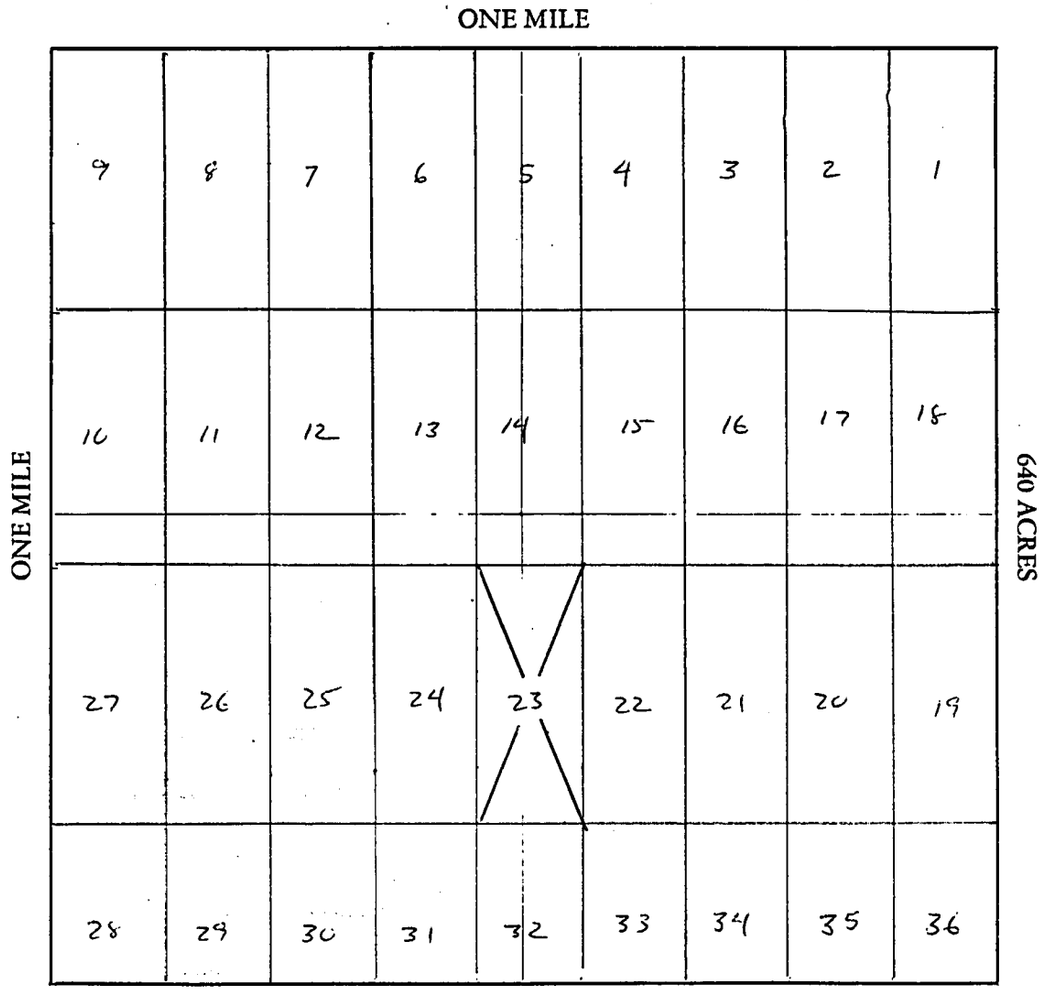

Section 14 Range 19W Township 28N G&SRB&M

Date 5-13-84

BOOK 1021 PAGE 710

Signature

E

STATE OF ARIZONA, } ss.
County of _____

I hereby certify that the within instrument was _____ and recorded _____

PROOFED
MICROFILMED INDEXED SURVEYS
INDEXED MINES

In Docket No. _____, Page _____

Fee # 84-17593

Recorded in Official Records
of Mohave County, Arizona
MAY 15 1984 2 40 PM
Joan McCall, Recorder

When recorded mail to:

$ 500

1 of 2

NOTICE OF MINING CLAIM LOCATION

1. [X] Location [ ] Amendment [ ] Relocation
2. [ ] Placer [X] Lode [ ] Millsite [ ] Tunnelsite
3. The name and address of the Locator is

Cyclopic Joint Venture
Name

822 So. Race
Address

Denver Colorado 80209
City State Zip

4. The name of the claim is Cyclopic Extension 14-24
5. The date of the location is 5-13-84
6. The claim is 1500 feet long and 600 feet wide. The distance from the Location monument to each end of the claim is 1498 feet in a S direction and 2 feet in a N direction.
7. The general course of the claim is from the N to the S.
8. The location of the claim is in Section 14, Township 28N, Range 19W G&SRB&M, Gold Basin Mining District, Mohave County, Arizona.
9. If amending or relocating, the previous claim name was _____ recorded in Docket _____, Book _____, _____ Mining District, _____ County, Arizona.
10. The location of the claim with reference to a natural object or permanent monument is 2500' SE of the Senator Mine

B.L.M. RECEIVED
AZ STATE OFFICE
AUG 10 1984
07.45 A.M.
PHOENIX, ARIZONA

A HC 225151

Date 5-13-84

BOOK 1021 PAGE 711

Signature

MAP OF MINING CLAIM LOCATION

1. The name of the claim is Cyclopic Extension 14-24
2. The NE corner of the claim is 3000 ~~3000~~ feet in a S W direction to a survey monument or permanent natural object described as NE COR. SEC. 14, T.28N. R.19W
3. The type of location monument is 2x2" wood post

   The type of corner and end monuments are 2x2" wood posts
4. The bearing and distance between the corners of the claim are beginning at the NW corner of the claim, 600 feet in a E direction to the NE corner, then 1500 feet in a S direction to the SE corner, then 600 feet in a W direction to the SW corner, then 1500 feet in a N direction to the point of beginning.

MAP

One inch = One thousand feet

North Arrow

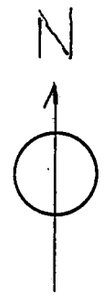

ONE MILE

ONE MILE

640 ACRES

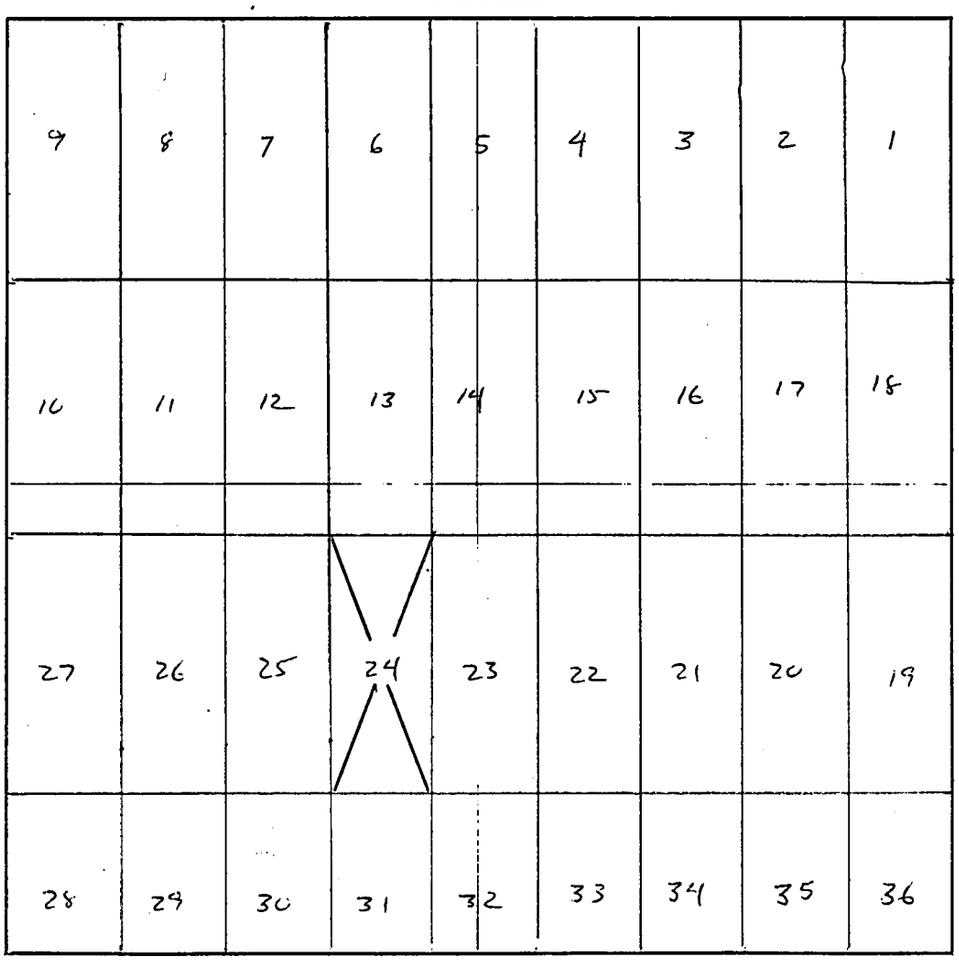

Section 14 Range 19W Township 28N G&SRB&M

Date 5-13-84

Signature

BOOK 1021 PAGE 712

E

STATE OF ARIZONA, } ss.
County of _____

I hereby certify that _____

In Docket No. _____, Page _____

When recorded mail to:

MICROFILMED
Fee # 84-17594

INDEXED SURVEYS
INDEXED MINES
PROOFED

Recorded in Official Records
of Mohave County, Arizona
MAY 15 1984 -2 40 PM
Joan McCall, Recorder

$ 5.00

1 of 2

NOTICE OF MINING CLAIM LOCATION

1. [X] Location [ ] Amendment [ ] Relocation
2. [ ] Placer [X] Lode [ ] Millsite [ ] Tunnelsite
3. The name and address of the Locator is

Cyclopic Joint Venture
Name

822 So. Race
Address

Denver — Colorado — 80209
City — State — Zip

4. The name of the claim is Cyclopic Extension 14-25
5. The date of the location is 5-13-84
6. The claim is 1500 feet long and 600 feet wide. The distance from the Location monument to each end of the claim is 1498 feet in a S direction and 2 feet in a N direction.
7. The general course of the claim is from the N to the S.
8. The location of the claim is in Section 14, Township 28 N, Range 19 W G&SRB&M, Gold Basin Mining District, Mohave County, Arizona.
9. If amending or relocating, the previous claim name was _____ recorded in Docket _____, Book _____, _____ Mining District, _____ County, Arizona.
10. The location of the claim with reference to a natural object or permanent monument is 2000' S. of the Senator Mine

B.L.M. RECEIVED
AZ STATE OFFICE
AUG 10 1984
07.45 A.M.
PHOENIX, ARIZONA

Date 5-13-84

BOOK 1021 PAGE 713

Signature

A MC 225758

MAP OF MINING CLAIM LOCATION

1. The name of the claim is Cyclopic Extension 14-25
2. The NE corner of the claim is 3000 360 feet in a S W direction to a survey monument or permanent natural object described as NE COR. SEC. 14, T. 28N., R. 19W.
3. The type of location monument is 2x2" wood post
   The type of corner and end monuments are 2x2" wood posts
4. The bearing and distance between the corners of the claim are beginning at the NW corner of the claim, 600 feet in a E direction to the NE corner, then 1500 feet in a S direction to the SE corner, then 600 feet in a W direction to the SW corner, then 1500 feet in a N direction to the point of beginning.

MAP

One inch = One thousand feet

North Arrow

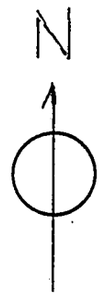

ONE MILE

ONE MILE

640 ACRES

9	8	7	6	5	4	3	2	1
10	11	12	13	14	15	16	17	18
27	26	25	24	23	22	21	20	19
28	29	30	31	32	33	34	35	36

Section 14 Range 19W Township 28N G&SRB&M

Date 5-13-84

BOOK 1021 PAGE 714

Signature

E

STATE OF ARIZONA, } ss.
County of _____

I hereby certify that the within instrument ...

In Docket No. _____, Page _____

When recorded mail to:

MICROFILMED
INDEXED SURVEYS
INDEXED MINES
PROOFED

Fee # 84-17595

Recorded in Official Records
of Mohave County, Arizona
MAY 15 1984 -2 40 PM
Joan McCall, Recorder

$ 5.00

1 of 2

RECORDER SEAL MOHAVE COUNTY, ARIZONA 1864

NOTICE OF MINING CLAIM LOCATION

1. [X] Location [ ] Amendment [ ] Relocation
2. [ ] Placer [X] Lode [ ] Millsite [ ] Tunnelsite
3. The name and address of the Locator is

Cyclopic Joint Venture
Name

822 So. Race
Address

Denver — Colorado — 80209
City — State — Zip

4. The name of the claim is Cyclopic Extension 14-26
5. The date of the location is 5-13-84
6. The claim is 1500 feet long and 600 feet wide. The distance from the Location monument to each end of the claim is 1498 feet in a S direction and 2 feet in a N direction.
7. The general course of the claim is from the N to the S.
8. The location of the claim is in Section 14, Township 28N, Range 19W G&SRB&M, Gold Basin Mining District, Mohave County, Arizona.
9. If amending or relocating, the previous claim name was _____ recorded in Docket _____, Book _____, _____ Mining District, _____ County, Arizona.
10. The location of the claim with reference to a natural object or permanent monument is 2000' S of the Senator Mine

RECEIVED
B.L.M. AZ STATE OFFICE
AUG 10 1984
07.45 A.M.
PHOENIX, ARIZONA

Date 5-13-84

Signature

BOOK 1021 PAGE 715

A HC 225759

MAP OF MINING CLAIM LOCATION

1. The name of the claim is Cyclopic Extension 14-26
2. The NE corner of the claim is 3000 + 4200 feet in a S W direction to a survey monument or permanent natural object described as NE COR. SEC. 14, T.28N. R.19W.
3. The type of location monument is 2x2" wood post
   The type of corner and end monuments are 2x2" wood posts
4. The bearing and distance between the corners of the claim are beginning at the NW corner of the claim, 600 feet in a E direction to the NE corner, then 1500 feet in a S direction to the SE corner, then 600 feet in a W direction to the SW corner, then 1500 feet in a N direction to the point of beginning.

MAP

One inch = One thousand feet

North Arrow

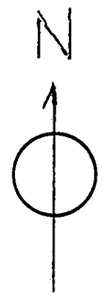

ONE MILE

ONE MILE

640 ACRES

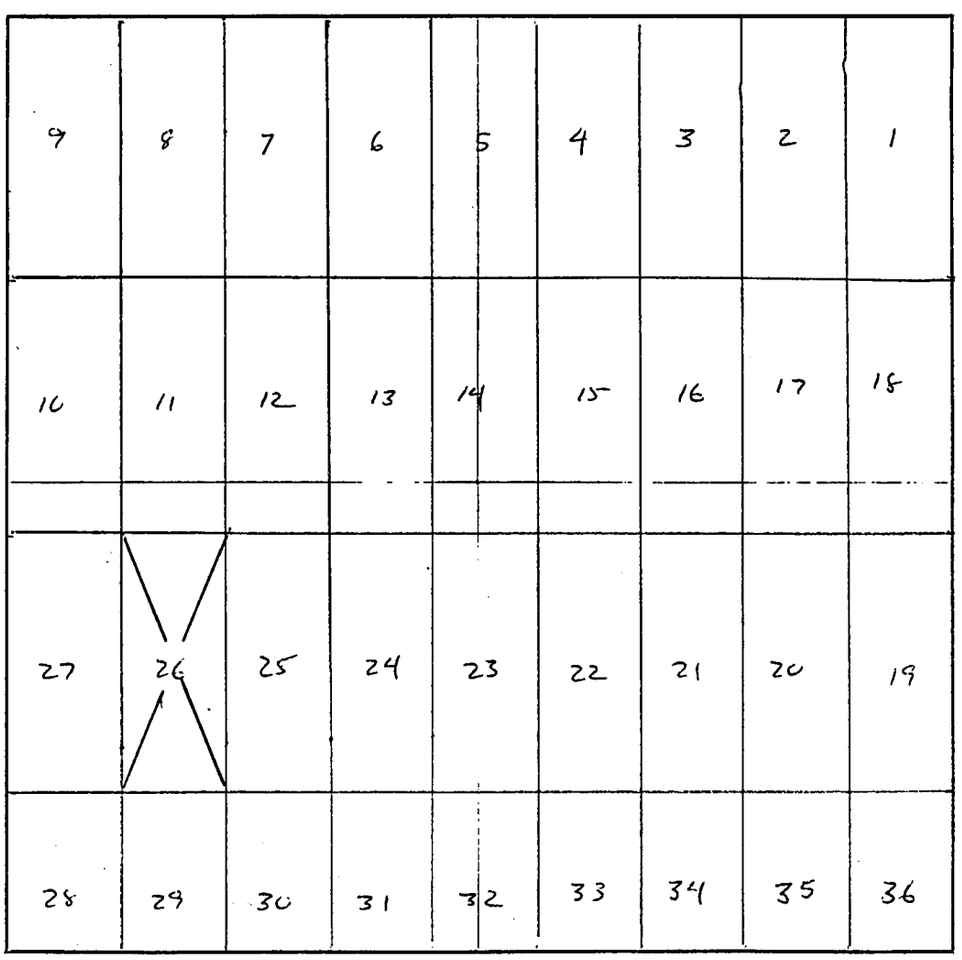

Section 14 Range 19W Township 28N G&SRB&M

Date 5-13-84

BOOK 1021 PAGE 716

Signature

E

STATE OF ARIZONA, } ss. I hereby certify that
County of _____
In Docket No. _____, Page _____

When recorded mail to:

MICROFILMED INDEXED SURVEYS
INDEXED MINES
PROOFED

Fee # 84-17596
Recorded in Official Records
of Mohave County, Arizona
MAY 15 1984 -2 40 PM
Joan McCall, Recorder
$500 1 of 2

NOTICE OF MINING CLAIM LOCATION

1. ☒ Location ☐ Amendment ☐ Relocation
2. ☐ Placer ☒ Lode ☐ Millsite ☐ Tunnelsite
3. The name and address of the Locator is

Cyclopic Joint Venture
Name

822 So Race
Address

Denver Colorado 80209
City State Zip

4. The name of the claim is Cyclopic Extension 14-27
5. The date of the location is 5-13-84
6. The claim is 1500 feet long and 600 feet wide. The distance from the Location monument to each end of the claim is 1498 feet in a S direction and 2 feet in a N direction.
7. The general course of the claim is from the N to the S.
8. The location of the claim is in Section 14, Township 28N, Range 19W G&SRB&M, Gold Basin Mining District, Mohave County, Arizona.
9. If amending or relocating, the previous claim name was _____ recorded in Docket _____, Book _____, _____ Mining District, _____ County, Arizona.
10. The location of the claim with reference to a natural object or permanent monument is 2000 S-SW of the Senator Mine

RECEIVED
B.L.M. AZ STATE OFFICE
AUG 10 1984
07:45 A.M.
PHOENIX, ARIZONA

Date 5-13-84

BOOK 1021 PAGE 717

Signature

A MC 225760

MAP OF MINING CLAIM LOCATION

1. The name of the claim is Cyclopic Extension 14-27
2. The NE corner of the claim is 480 (300) feet in a W (S) direction to a survey monument or permanent natural object described as NE COR. SEC. 14, T. 28 N., R. 19 W
3. The type of location monument is 2 x 2" wood post
   The type of corner and end monuments are 2 x 2" wood posts
4. The bearing and distance between the corners of the claim are beginning at the NW corner of the claim, 600 feet in a E direction to the NE corner, then 1500 feet in a S direction to the SE corner, then 600 feet in a W direction to the SW corner, then 1500 feet in a N direction to the point of beginning.

MAP

One inch = One thousand feet

North Arrow

ONE MILE

ONE MILE

640 ACRES

9	8	7	6	5	4	3	2	1
10	11	12	13	14	15	16	17	18
27	26	25	24	23	22	21	20	19
28	29	30	31	32	33	34	35	36

Section 14 Range 19 W Township 28 N G&SRB&M

Date 5-13-84

BOOK 1021 PAGE 718

Signature

E

STATE OF ARIZONA, } ss. I hereby certify that the within instrument was [redacted] and recorded Fee No.
County of _____

In Docket No. _____, Page __

When recorded mail to:

MICROFILMED

INDEXED SURVEYS

INDEXED MINES

Fee # 84-17597

PROOFED

Recorded in Official Records
of Mohave County, Arizona
MAY 15 1984 -2 40 PM
Joan McCall, Recorder

$ 500

1 of 2

RECORDER SEAL MOHAVE COUNTY, ARIZONA

NOTICE OF MINING CLAIM LOCATION

1. [X] Location [ ] Amendment [ ] Relocation
2. [ ] Placer [X] Lode [ ] Millsite [ ] Tunnelsite
3. The name and address of the Locator is

Cyclopic Joint Venture
Name

822 So. Race
Address

Denver Colorado 80209
City State Zip

4. The name of the claim is Cyclopic Extension 14-28
5. The date of the location is 5-13-84
6. The claim is 1500 feet long and 600 feet wide. The distance from the Location monument to each end of the claim is 1498 feet in a S direction and 2 feet in a N direction.
7. The general course of the claim is from the N to the S.
8. The location of the claim is in Section 14, Township 28N, Range 19W G&SRB&M, Gold Basin Mining District, Mohave County, Arizona.
9. If amending or relocating, the previous claim name was _____ recorded in Docket _____, Book _____, _____ Mining District, _____ County, Arizona.
10. The location of the claim with reference to a natural object or permanent monument is 3500' S. of the Senator Mine

RECEIVED
B.L.M. AZ STATE OFFICE
AUG 10 1984
07.45 A.M.
PHOENIX, ARIZONA

Date 5-13-84

Signature

BOOK 1021 PAGE 719

A MC 225761

MAP OF MINING CLAIM LOCATION

1. The name of the claim is Cyclopic Extension 14-28
2. The NE corner of the claim is 4800 (4500) feet in a W (S) direction to a survey monument or permanent natural object described as NE COR. S. 14, T.28 N., R. 19 W
3. The type of location monument is 2x2" wood post
   The type of corner and end monuments are 2x2" wood posts
4. The bearing and distance between the corners of the claim are beginning at the NW corner of the claim, 600 feet in a E direction to the NE corner, then 1500 feet in a S direction to the SE corner, then 600 feet in a W direction to the SW corner, then 1500 feet in a N direction to the point of beginning.

MAP

One inch = One thousand feet

North Arrow

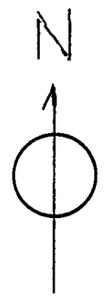

ONE MILE

ONE MILE

640 ACRES

9	8	7	6	5	4	3	2	1
10	11	12	13	14	15	16	17	18
27	26	25	24	23	22	21	20	19
28	29	30	31	32	33	34	35	36

Section 14 Range 19W Township 28N G&SRB&M

Date 5-13-84

Signature

BOOK 1021 PAGE 720

E

STATE OF ARIZONA, } ss.
County of _____

I hereby certify that the within instrument was ____ and recorded ____ Fee No. _____

In Docket No. _____, Page ___

MICROFILMED

INDEXED SURVEYS

INDEXED MINES

Fee # 84-17598

PROOFED

Recorded in Official Records
of Mohave County, Arizona
MAY 15 1984 -2 40 PM
Joan McCall, Recorder

RECORDER SEAL MOHAVE COUNTY, ARIZONA 1864

$ 500

1 of 2

When recorded mail to:

NOTICE OF MINING CLAIM LOCATION

1. [X] Location [ ] Amendment [ ] Relocation
2. [ ] Placer [X] Lode [ ] Millsite [ ] Tunnelsite
3. The name and address of the Locator is

Cyclopic Joint Venture
Name

822 So. Race
Address

Denver Colorado 80209
City State Zip

4. The name of the claim is Cyclopic Extension 14-29
5. The date of the location is 5-13-84
6. The claim is 1500 feet long and 600 feet wide. The distance from the Location monument to each end of the claim is 1498 feet in a S direction and 2 feet in a N direction.
7. The general course of the claim is from the N to the S.
8. The location of the claim is in Section 14, Township 28N, Range 19W G&SRB&M, Gold Basin Mining District, Mohave County, Arizona.
9. If amending or relocating, the previous claim name was _____ recorded in Docket _____, Book _____, _____ Mining District, _____ County, Arizona.
10. The location of the claim with reference to a natural object or permanent monument is 350' S. of the Senator Mine

A MC 225762

RECEIVED
B.L.M. AZ STATE OFFICE
AUG 10 1984
07.45 A.M.
PHOENIX, ARIZONA

Date 5-13-84

BOOK 1021 PAGE 721

Signature

MAP OF MINING CLAIM LOCATION

1. The name of the claim is Cyclopic Extension 14-29
2. The NE corner of the claim is ~~4200~~ 4520 feet in a ~~W~~ S direction to a survey monument or permanent natural object described as NE Cor. Sec. 14, T.28N., R.19W
3. The type of location monument is 2x2" wood post

   The type of corner and end monuments are 2x2" wood posts
4. The bearing and distance between the corners of the claim are beginning at the NW corner of the claim, 600 feet in a E direction to the NE corner, then 1500 feet in a S direction to the SE corner, then 600 feet in a W direction to the SW corner, then 1500 feet in a N direction to the point of beginning.

MAP

One inch = One thousand feet

North Arrow

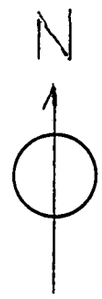

ONE MILE

ONE MILE

640 ACRES

9	8	7	6	5	4	3	2	1
10	11	12	13	14	15	16	17	18
27	26	25	24	23	22	21	20	19
28	29	30	31	32	33	34	35	36

Section 14 Range 19W Township 28N G&SRB&M

Date 5-13-84

BOOK 1021 PAGE 722

Signature

E

STATE OF ARIZONA, } ss.
County of _____

I hereby certify that the within instrument was [illegible] and recorded in Fee No. _____

In Docket No. _____, Page __

When recorded mail to:

MICROFILMED

INDEXED SURVEYS
INDEXED MINES
PROOFED

Fee # 84-17599

Recorded in Official Records
of Mohave County, Arizona
MAY 15 1984 -2 40 PM
Joan McCall, Recorder

$ 5.00

1 of 2

RECORDER SEAL MOHAVE COUNTY, ARIZONA 1864

NOTICE OF MINING CLAIM LOCATION

1. [X] Location [ ] Amendment [ ] Relocation
2. [ ] Placer [X] Lode [ ] Millsite [ ] Tunnelsite
3. The name and address of the Locator is

Cyclopic Joint Venture
Name

822 So. Race
Address

Denver Colorado 80209
City State Zip

4. The name of the claim is Cyclopic Extension 14-30
5. The date of the location is 5-13-84
6. The claim is 1500 feet long and 600 feet wide. The distance from the Location monument to each end of the claim is 1498 feet in a S direction and 2 feet in a N direction.
7. The general course of the claim is from the N to the S.
8. The location of the claim is in Section 14, Township 28N, Range 19W G&SRB&M, Gold Basin Mining District, Mohave County, Arizona.
9. If amending or relocating, the previous claim name was _____ recorded in Docket _____, Book _____, _____ Mining District, _____ County, Arizona.
10. The location of the claim with reference to a natural object or permanent monument is 3500 S-SE of the Senator Mine

RECEIVED
B.L.M. AZ STATE OFFICE
AUG 10 1984
07.45 A.M.
PHOENIX, ARIZONA

Date 5-13-84

BOOK 1021 PAGE 723

[signature]
Signature

A MC 225763

MAP OF MINING CLAIM LOCATION

1. The name of the claim is Cyclopic Extension 14-30
2. The NE corner of the claim is 4500 feet in a S W direction to a survey monument or permanent natural object described as NE cor. sec. 14, T. 28N., R. 19W
3. The type of location monument is 2x2" wood post
   The type of corner and end monuments are 2x2" wood posts
4. The bearing and distance between the corners of the claim are beginning at the NW corner of the claim, 600 feet in a E direction to the NE corner, then 1500 feet in a S direction to the SE corner, then 600 feet in a W direction to the SW corner, then 1500 feet in a N direction to the point of beginning.

MAP

One inch = One thousand feet

North Arrow

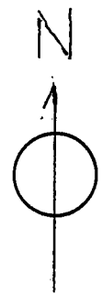

ONE MILE

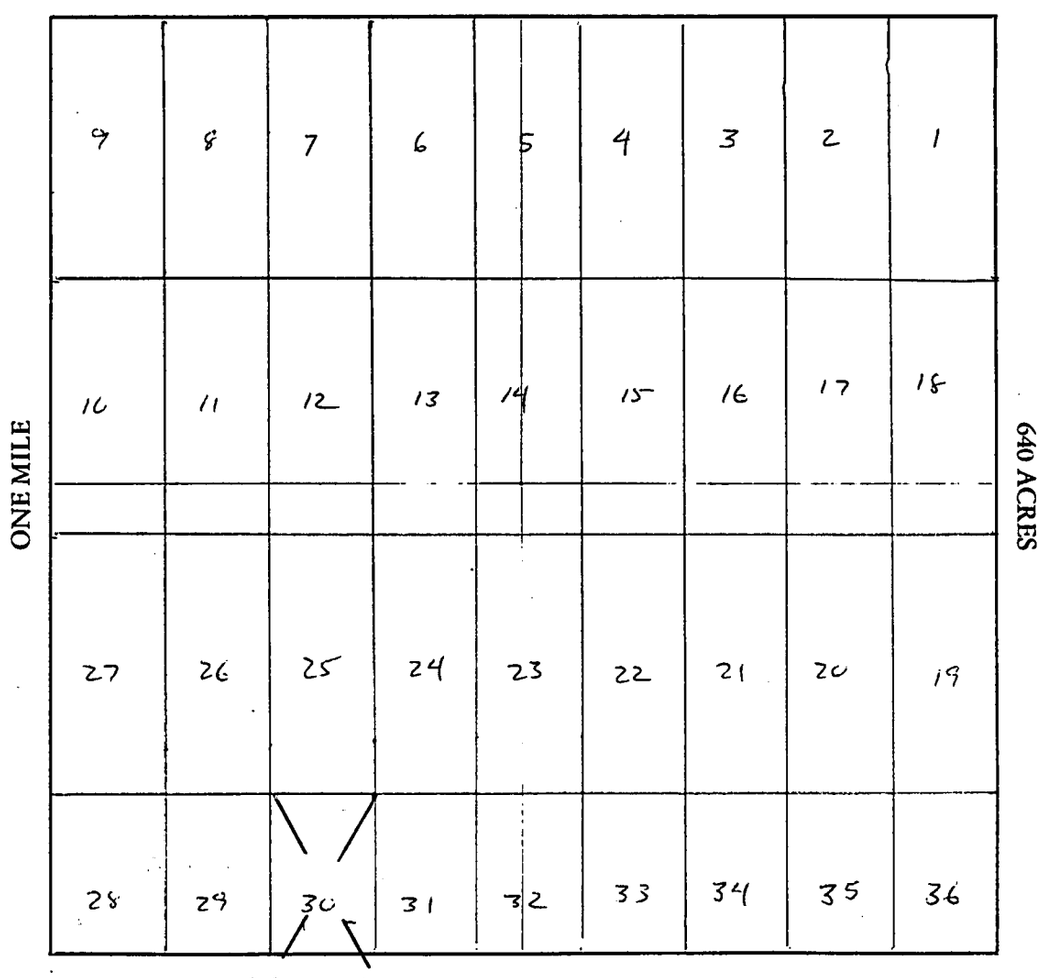

Section 14 Range 19W Township 28N G&SRB&M

Date 5-13-84

BOOK 1021 PAGE 724

Signature

E

STATE OF ARIZONA, } ss.
County of _____

I hereby certify that the within instrument was _____

MICROFILMED

INDEXED SURVEYS
INDEXED MINES
PROOFED

84-17600

In Docket No. _____, Page _____

Fee #

Recorded in Official Records of Mohave County, Arizona
MAY 15 1984 -2 40 PM
Joan McCall, Recorder

RECORDER SEAL MOHAVE COUNTY, ARIZONA 1864

1 of 2

$ 5.00

When recorded mail to:

NOTICE OF MINING CLAIM LOCATION

A MC 225764

1. [X] Location [ ] Amendment [ ] Relocation
2. [ ] Placer [X] Lode [ ] Millsite [ ] Tunnelsite
3. The name and address of the Locator is

Cyclopic Joint Venture
Name

822 So. Race
Address

Denver — Colorado — 80209
City — State — Zip

4. The name of the claim is Cyclopic Extension 14-31
5. The date of the location is 5-13-84
6. The claim is 1500 feet long and 600 feet wide. The distance from the Location monument to each end of the claim is 1498 feet in a S direction and 2 feet in a N direction.
7. The general course of the claim is from the N to the S.
8. The location of the claim is in Section _____, Township _____, Range _____ G&SRB&M, Gold Basin Mining District, Mohave County, Arizona.
9. If amending or relocating, the previous claim name was _____ recorded in Docket _____, Book _____, _____ Mining District, _____ County, Arizona.
10. The location of the claim with reference to a natural object or permanent monument is 3500' S-SE of the Senator Mine

RECEIVED
B.L.M. AZ. STATE OFFICE
AUG 10 1984
07.45 A.M.
PHOENIX, ARIZONA

Date 5-13-84

BOOK 1021 PAGE 725

Signature

MAP OF MINING CLAIM LOCATION

1. The name of the claim is Cyclopic Extension 14-31
2. The NE corner of the claim is 4500 3000 feet in a S W direction to a survey monument or permanent natural object described as NE cor. sec. 14, T. 28 N. R. 19 W.
3. The type of location monument is 2 x 2" wood post
   The type of corner and end monuments are 2 x 2" wood posts
4. The bearing and distance between the corners of the claim are beginning at the NW corner of the claim, 600 feet in a E direction to the NE corner, then 1500 feet in a S direction to the SE corner, then 600 feet in a W direction to the SW corner, then 1500 feet in a N direction to the point of beginning.

MAP

One inch = One thousand feet

North Arrow

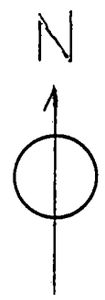

ONE MILE

ONE MILE

640 ACRES

9	8	7	6	5	4	3	2	1
10	11	12	13	14	15	16	17	18
27	26	25	24	23	22	21	20	19
28	29	30	31	32	33	34	35	36

Section 14 Range 19 W Township 28 N G&SRB&M

Date 5-13-84

Signature

BOOK 1021 PAGE 726

E

STATE OF ARIZONA, } ss. I hereby certify that the within instrument ...
County of _____

In Docket No. _____, Page _____

When recorded mail to:

MICROFILMED

PROOFED

INDEXED SURVEYS INDEXED MINES

Fee # 84-17601

Recorded in Official Records of Mohave County, Arizona

MAY 15 1984 -2 40 PM

Joan McCall, Recorder

$ 5.00

1 of 2

NOTICE OF MINING CLAIM LOCATION

1. [X] Location [ ] Amendment [ ] Relocation
2. [ ] Placer [X] Lode [ ] Millsite [ ] Tunnelsite
3. The name and address of the Locator is

Cyclopic Joint Venture
Name

822 So. Race
Address

Denver Colorado 80209
City State Zip

4. The name of the claim is Cyclopic Extension 14-32
5. The date of the location is 5-13-84
6. The claim is 1500 feet long and 600 feet wide. The distance from the Location monument to each end of the claim is 1498 feet in a S direction and 2 feet in a N direction.
7. The general course of the claim is from the N to the S.
8. The location of the claim is in Section 14, Township 28N, Range 19W G&SRB&M, Gold Basin Mining District, Mohave County, Arizona.
9. If amending or relocating, the previous claim name was _____ recorded in Docket _____, Book _____, _____ Mining District, _____ County, Arizona.
10. The location of the claim with reference to a natural object or permanent monument is 4000' S-SE of the Senator Mine

RECEIVED B.L.M. AZ STATE OFFICE AUG 10 1984 07.45 A.M. PHOENIX, ARIZONA

Date 5-13-84

Signature

BOOK 1021 PAGE 727

MC 225765

MAP OF MINING CLAIM LOCATION

1. The name of the claim is Cyclopic Extension 14-32
2. The NE corner of the claim is 2400 (4500) feet in a W (S) direction to a survey monument or permanent natural object described as NE Cor. Sec. 14, T.28N., R.19W
3. The type of location monument is 2x2" wood post
   The type of corner and end monuments are 2x2" wood posts
4. The bearing and distance between the corners of the claim are beginning at the NW corner of the claim, 600 feet in a E direction to the NE corner, then 1500 feet in a S direction to the SE corner, then 600 feet in a W direction to the SW corner, then 1500 feet in a N direction to the point of beginning.

MAP

One inch = One thousand feet

North Arrow

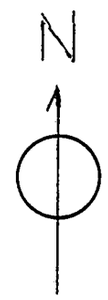

ONE MILE

ONE MILE

640 ACRES

9	8	7	6	5	4	3	2	1
10	11	12	13	14	15	16	17	18
27	26	25	24	23	22	21	20	19
28	29	30	31	32	33	34	35	36

Section 14 Range 19W Township 28N G&SRB&M

Date 5-13-84

Signature

BOOK 1021 PAGE 728

E

STATE OF ARIZONA, } ss.
County of _____

I hereby certify that _____

In Docket No. _____, Page ___

When recorded mail to:

MICROFILMED INDEXED SURVEYS

Fee # 84-17602

INDEXED MINES PROOFED

Recorded in Official Records of Mohave County, Arizona
MAY 15 1984 -2 40 PM
Joan McCall, Recorder

$ 500

1 of 2

Deputy Recorder

NOTICE OF MINING CLAIM LOCATION

MC 225766

1. [X] Location [ ] Amendment [ ] Relocation
2. [ ] Placer [X] Lode [ ] Millsite [ ] Tunnelsite
3. The name and address of the Locator is

Cyclopic Joint Venture
Name

822 So. Race
Address

Denver Colorado 80209
City State Zip

4. The name of the claim is Cyclopic Extension 14-33
5. The date of the location is 5-13-84
6. The claim is 1500 feet long and 600 feet wide. The distance from the Location monument to each end of the claim is 1498 feet in a S direction and 2 feet in a N direction.
7. The general course of the claim is from the N to the S.
8. The location of the claim is in Section 14, Township 28N, Range 19W G&SRB&M, Gold Basin Mining District, Mohave County, Arizona.
9. If amending or relocating, the previous claim name was _____ recorded in Docket _____, Book _____, _____ Mining District, _____ County, Arizona.
10. The location of the claim with reference to a natural object or permanent monument is 4000' SE of the Senator Mine

RECEIVED
B.L.M. AZ STATE OFFICE
AUG 10 1984
07.45 A.M.
PHOENIX, ARIZONA

Date 5-13-84

BOOK 1021 PAGE 729

Signature

MAP OF MINING CLAIM LOCATION

1. The name of the claim is Cyclopic Extension 14-33
2. The NE corner of the claim is 4500 1800 feet in a S W direction to a survey monument or permanent natural object described as NE COR. SEC. 14, T.28N., R.19W
3. The type of location monument is 2x2" wood post
   The type of corner and end monuments are 2x2" wood posts
4. The bearing and distance between the corners of the claim are beginning at the NW corner of the claim, 600 feet in a E direction to the NE corner, then 1500 feet in a S direction to the SE corner, then 600 feet in a W direction to the SW corner, then 1500 feet in a N direction to the point of beginning.

MAP

One inch = One thousand feet

North Arrow

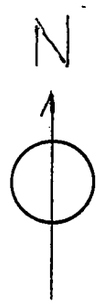

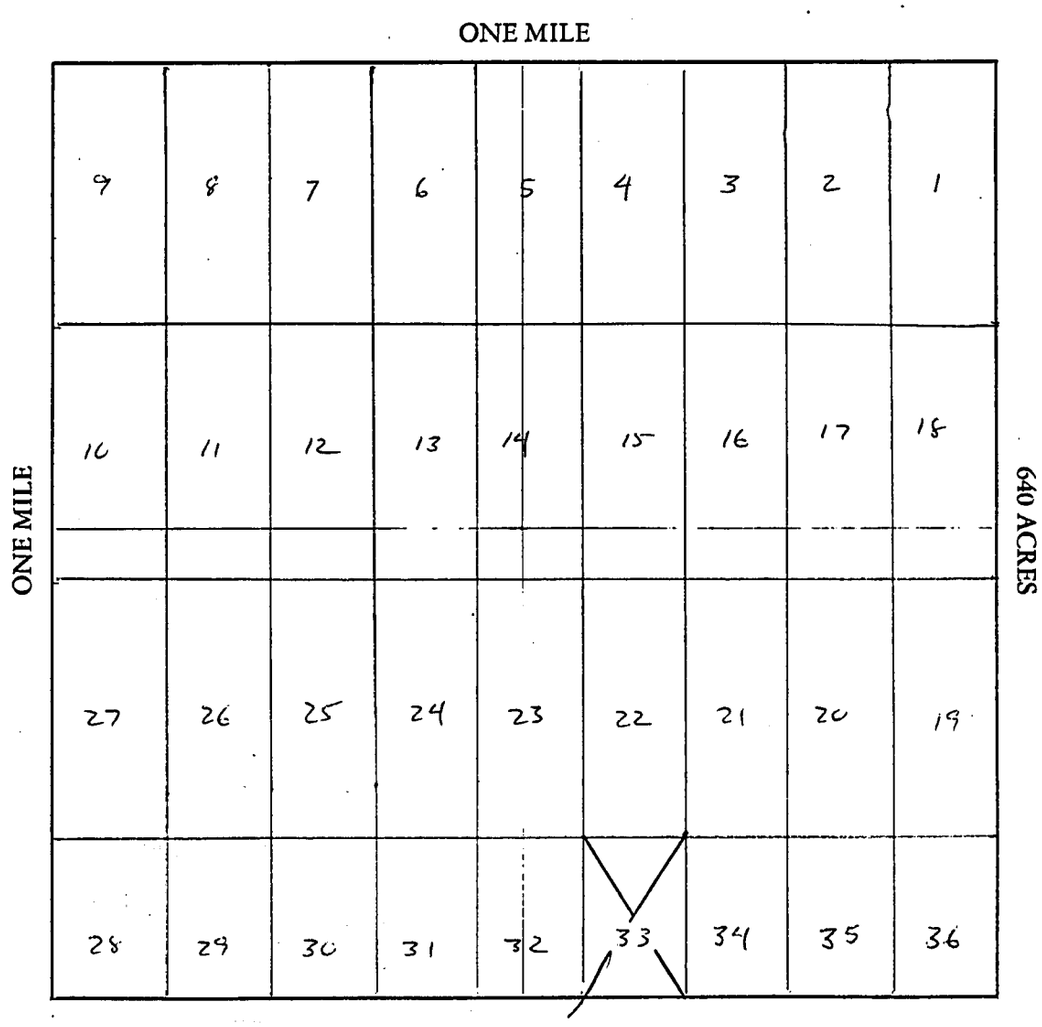

Section 14 Range 19W Township 28N G&SRB&M

Date 5-13-84

BOOK 1021 PAGE 730

Signature

STATE OF ARIZONA, } ss.
County of _____

I hereby certify that the within instrument was _____ and recorded _____ Fee No. _____

In Docket No. _____, Page _____

When recorded mail to:

MICROFILMED INDEXED SURVEYS INDEXED MINES PROOFED

Fee # 84-17603

Recorded in Official Records of Mohave County, Arizona
MAY 15 1984 -2 40 PM
Joan McCall, Recorder

RECORDER SEAL MOHAVE COUNTY, ARIZONA 1864

$ 500

1 of 2

NOTICE OF MINING CLAIM LOCATION

1. [X] Location [ ] Amendment [ ] Relocation
2. [ ] Placer [X] Lode [ ] Millsite [ ] Tunnelsite
3. The name and address of the Locator is

Cyclopic Joint Venture
Name

822 So. Race
Address

Denver Colorado 80209
City State Zip

4. The name of the claim is Cyclopic Extension 14-34
5. The date of the location is 5-13-84
6. The claim is 1500 feet long and 600 feet wide. The distance from the Location monument to each end of the claim is 1498 feet in a S direction and 2 feet in a N direction.
7. The general course of the claim is from the N to the S.
8. The location of the claim is in Section 14, Township 28N, Range 18W G&SRB&M, Gold Basin Mining District, Mohave County, Arizona.
9. If amending or relocating, the previous claim name was _____ recorded in Docket _____, Book _____, _____ Mining District, _____ County, Arizona.
10. The location of the claim with reference to a natural object or permanent monument is 4500' SE of the Senator Mine

RECEIVED B.L.M. AZ STATE OFFICE AUG 10 1984 07:45 A.M. PHOENIX, ARIZONA

Date 5-13-84

BOOK 1021 PAGE 731

Signature

MC 225767

MAP OF MINING CLAIM LOCATION

1. The name of the claim is Cyclopic Extension 14-34
2. The NE corner of the claim is 1200 (4500') feet in a W (S) direction to a survey monument or permanent natural object described as NE COR. SEC. 14, T.28N., R.19W.
3. The type of location monument is 2x2" wood post
   The type of corner and end monuments are 2x2" wood posts
4. The bearing and distance between the corners of the claim are beginning at the NW corner of the claim, 600 feet in a E direction to the NE corner, then 1500 feet in a S direction to the SE corner, then 600 feet in a W direction to the SW corner, then 1500 feet in a N direction to the point of beginning.

MAP

One inch = One thousand feet

North Arrow

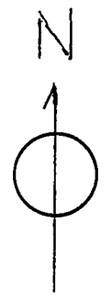

ONE MILE

ONE MILE

640 ACRES

9	8	7	6	5	4	3	2	1
10	11	12	13	14	15	16	17	18
27	26	25	24	23	22	21	20	19
28	29	30	31	32	33	34	35	36

Section 14 Range 19W Township 28N G&SRB&M

Date 5-13-84

BOOK 1021 PAGE 732

Signature

E

STATE OF ARIZONA, } ss.
County of _____

I hereby certify that the within instrument _____

In Docket No. _____, Page _____

When recorded mail to:

MICROFILMED INDEXED SURVEYS INDEXED MINES PROOFED

Fee # 84-17604

Recorded in Official Records
of Mohave County, Arizona
MAY 15 1984 -2 40 PM
Joan McCall, Recorder

$ 500 1 of 2

NOTICE OF MINING CLAIM LOCATION

1. [X] Location [ ] Amendment [ ] Relocation
2. [ ] Placer [X] Lode [ ] Millsite [ ] Tunnelsite
3. The name and address of the Locator is

Cyclopic Joint Venture
Name

822 So. Race
Address

Denver Colorado 80209
City State Zip

4. The name of the claim is Cyclopic Extension 14-35
5. The date of the location is 5-13-84
6. The claim is 1500 feet long and 600 feet wide. The distance from the Location monument to each end of the claim is 1498 feet in a S direction and 2 feet in a N direction.
7. The general course of the claim is from the N to the S.
8. The location of the claim is in Section 14, Township 28N, Range 19W G&SRB&M, Gold Basin Mining District, Mohave County, Arizona.
9. If amending or relocating, the previous claim name was _____ recorded in Docket _____, Book _____, _____ Mining District, _____ County, Arizona.
10. The location of the claim with reference to a natural object or permanent monument is 5000 SE of the Senator Mine

RECEIVED B.L.M. AZ STATE OFFICE AUG 10 1984 07.45 A.M. PHOENIX, ARIZONA

A HC 225768

Date 5-13-84

Signature

BOOK 1021 PAGE 733

Forms Inc., • P.O. Box 1109 • La Jolla, CA 92038 • US-800-854-1080 • CA-800-542-6232 / Form 39

MAP OF MINING CLAIM LOCATION

1. The name of the claim is Cyclopic Extension 14-35
2. The NE corner of the claim is 4500 feet in a S direction to a survey monument or permanent natural object described as NE COR. SEC. 14, T. 28N., R. 19W.
3. The type of location monument is 2x2" wood post
   The type of corner and end monuments are 2x2" wood posts
4. The bearing and distance between the corners of the claim are beginning at the NW corner of the claim, 600 feet in a E direction to the NE corner, then 1500 feet in a S direction to the SE corner, then 600 feet in a W direction to the SW corner, then 1500 feet in a N direction to the point of beginning.

MAP

One inch = One thousand feet

North Arrow

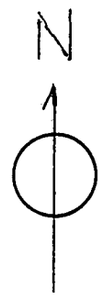

ONE MILE

ONE MILE

640 ACRES

9	8	7	6	5	4	3	2	1
10	11	12	13	14	15	16	17	18
27	26	25	24	23	22	21	20	19
28	29	30	31	32	33	34	35	36

Section 14 Range 19W Township 28N G&SRB&M

Date 5-13-84

BOOK 1021 PAGE 734

Signature

E

STATE OF ARIZONA, } ss.
County of _____

I hereby certify that the within instrument was _____ and recorded | Fee No.

In Docket No. _____, Page __

When recorded mail to:

MICROFILMED INDEXED SURVEYS PROOFED
Fee # 84-17605 INDEXED MINES

Recorded in Official Records
of Mohave County, Arizona
MAY 15 1984 -2 40 PM
Joan McCall, Recorder

$ 500 1 of 2

RECORDER SEAL MOHAVE COUNTY, ARIZONA 1864

NOTICE OF MINING CLAIM LOCATION

1. [X] Location [ ] Amendment [ ] Relocation
2. [ ] Placer [X] Lode [ ] Millsite [ ] Tunnelsite
3. The name and address of the Locator is

Cyclopic Joint Venture
Name

822 So. Race
Address

Denver Colorado 80209
City State Zip

4. The name of the claim is Cyclopic Extension 14-36
5. The date of the location is 5-13-84
6. The claim is 1500 feet long and 600 feet wide. The distance from the Location monument to each end of the claim is 1498 feet in a S direction and 2 feet in a N direction.
7. The general course of the claim is from the N to the S.
8. The location of the claim is in Section 14, Township 28N, Range 19W G&SRB&M, Gold Basin Mining District, Mohave County, Arizona.
9. If amending or relocating, the previous claim name was _____ recorded in Docket _____, Book _____, _____ Mining District, _____ County, Arizona.
10. The location of the claim with reference to a natural object or permanent monument is 5500' SE of the Senator Mine

RECEIVED
B.L.M. AZ STATE OFFICE
AUG 10 1984
07.45 A.M.
PHOENIX, ARIZONA

Date 5-13-84

BOOK 1021 PAGE 735

Signature

A MC 225769

MAP OF MINING CLAIM LOCATION

1. The name of the claim is Cyclopic Extension 14-36
2. The NE corner of the claim is 4500 feet in a S direction to a survey monument or permanent natural object described as NE COR. Sec. 14, T.28N., R.19W.
3. The type of location monument is 2x2" wood post
   The type of corner and end monuments are 2x2" wood posts
4. The bearing and distance between the corners of the claim are beginning at the NW corner of the claim, 600 feet in a E direction to the NE corner, then 1500 feet in a S direction to the SE corner, then 600 feet in a W direction to the SW corner, then 1500 feet in a N direction to the point of beginning.

MAP

One inch = One thousand feet

North Arrow

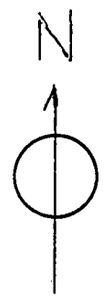

ONE MILE

ONE MILE

640 ACRES

9	8	7	6	5	4	3	2	1
10	11	12	13	14	15	16	17	18
27	26	25	24	23	22	21	20	19
28	29	30	31	32	33	34	35	36

Section 14 Range 19W Township 28N G&SRB&M

Date 5-13-84

BOOK 1021 PAGE 736

Signature

STATE OF ARIZONA, } ss. I hereby certify that
County of _____

In Docket No. _____, Page _____

When recorded mail to:

MICROFILMED

INDEXED SURVEYS
INDEXED MINES
PROOFED

Fee # 84-17559

Recorded in Official Records
of Mohave County, Arizona
MAY 15 1984 -2 40 PM
Joan McCall, Recorder

$ 500

1 of 2

Deputy Recorder

NOTICE OF MINING CLAIM LOCATION

1. [X] Location [ ] Amendment [ ] Relocation
2. [ ] Placer [X] Lode [ ] Millsite [ ] Tunnelsite
3. The name and address of the Locator is

Cyclopic Joint Venture
Name

822 So. Race
Address

Denver Colorado 80209
City State Zip

4. The name of the claim is Cyclopic Extension 26-1
5. The date of the location is 5-14-84
6. The claim is 1500 feet long and 600 feet wide. The distance from the Location monument to each end of the claim is 1498 feet in a S direction and 2 feet in a N direction.
7. The general course of the claim is from the N to the S.
8. The location of the claim is in Section 26, Township 28N, Range 19W G&SRB&M, Gold Basin Mining District, Mohave County, Arizona.
9. If amending or relocating, the previous claim name was _____ recorded in Docket _____, Book _____, _____ Mining District, _____ County, Arizona.
10. The location of the claim with reference to a natural object or permanent monument is 3500' W of the Fry Mine

RECEIVED
B.L.M. AZ STATE OFFICE
AUG 10 1984
07.45 A.M.
PHOENIX, ARIZONA

Date 5-17-84

John R. Robin
Signature

BOOK 1021 PAGE 643

Forms Inc., • P.O. Box 1109 • La Jolla, CA 92038 • US-800-854-1080 • CA-800-542-6232 / Form 39

MAP OF MINING CLAIM LOCATION

1. The name of the claim is Cyclopic Extension 26-1
2. The NE corner of the claim is 0 feet in a 0 direction to a survey monument or permanent natural object described as NE COR. SEC. 26, T. 28N., R. 19W
3. The type of location monument is 2x2" wood post
   The type of corner and end monuments are 2x2" wood posts
4. The bearing and distance between the corners of the claim are beginning at the NW corner of the claim, 600 feet in a E direction to the NE corner, then 1500 feet in a S direction to the SE corner, then 600 feet in a W direction to the SW corner, then 1500 feet in a N direction to the point of beginning.

MAP

One inch = One thousand feet

North Arrow

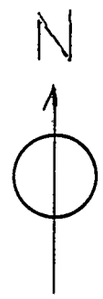

ONE MILE

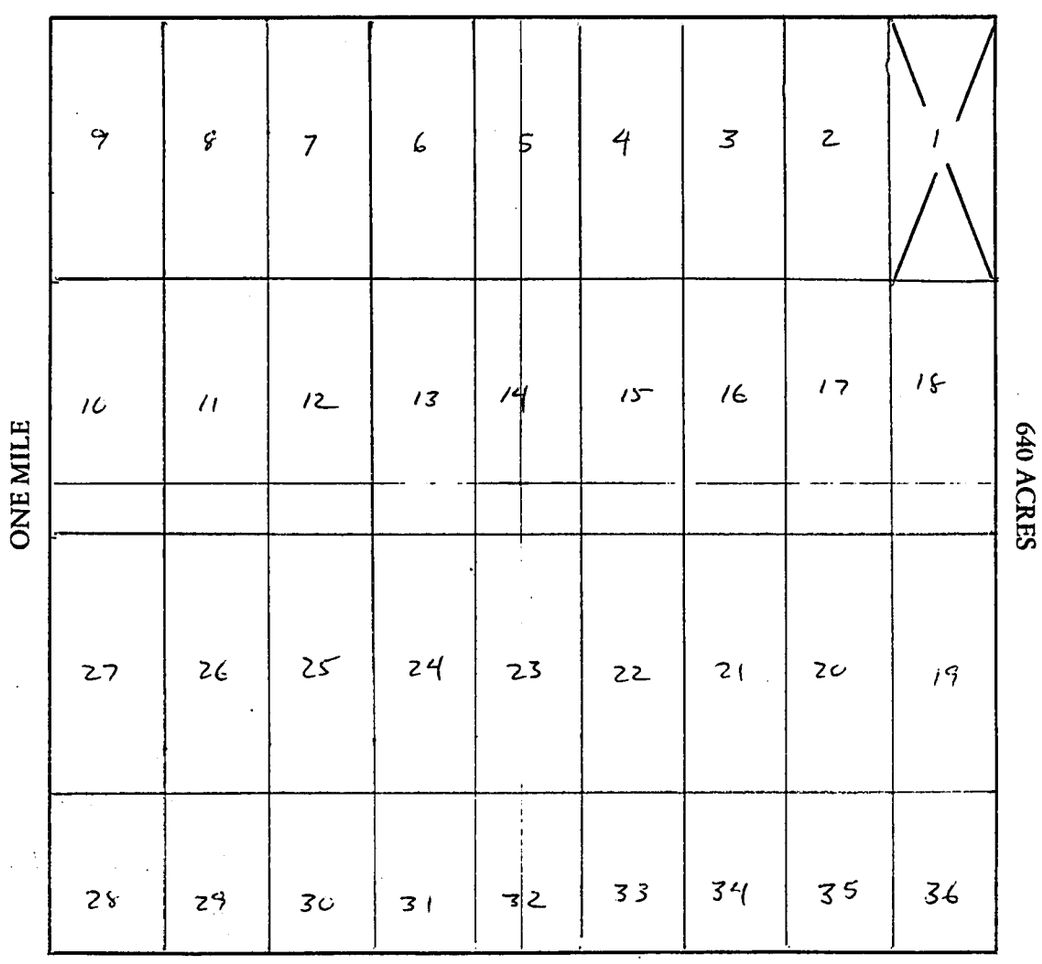

Section 26 Range 19W Township 28 N G&SRB&M

Date 5-14-84

BOOK 1021 PAGE 644

Signature

E

STATE OF ARIZONA, } ss. I hereby certify that the
County of _____

In Docket No. _____, Page _____

When recorded mail to:

INDEXED SURVEYS
INDEXED MINES
PROOFED

Fee # MICROFILMED 84-17560

Recorded in Official Records
of Mohave County, Arizona
MAY 15 1984 -2 40 PM
Joan McCall, Recorder

$ 5.00

1 of 2

NOTICE OF MINING CLAIM LOCATION

1. [X] Location [ ] Amendment [ ] Relocation
2. [ ] Placer [X] Lode [ ] Millsite [ ] Tunnelsite
3. The name and address of the Locator is

Cyclopic Joint Venture
Name

822 So. Race
Address

Denver Colorado 80209
City State Zip

4. The name of the claim is Cyclopic Extension 26-2
5. The date of the location is 5-14-84
6. The claim is 1500 feet long and 600 feet wide. The distance from the Location monument to each end of the claim is 1498 feet in a S direction and 2 feet in a N direction.
7. The general course of the claim is from the N to the S.
8. The location of the claim is in Section 26, Township 28N, Range 19W G&SRB&M, Gold Basin Mining District, Mohave County, Arizona.
9. If amending or relocating, the previous claim name was _____ recorded in Docket _____, Book _____, _____ Mining District, _____ County, Arizona.
10. The location of the claim with reference to a natural object or permanent monument is 4500' W of the Fry Mine

RECEIVED
B.L.M. AZ STATE OFFICE
AUG 10 1984
07.45 A.M.
PHOENIX, ARIZONA

Date 5-14-84

Signature

BOOK 1021 PAGE 645

A MC 225771

MAP OF MINING CLAIM LOCATION

1. The name of the claim is Cyclopic Extension 26-2
2. The NE corner of the claim is 600 feet in a W direction to a survey monument or permanent natural object described as NE COR. SEC. 26, T. 28N., R. 19W
3. The type of location monument is 2x2" wood post
   The type of corner and end monuments are 2x2" wood posts
4. The bearing and distance between the corners of the claim are beginning at the NW corner of the claim, 600 feet in a E direction to the NE corner, then 1500 feet in a S direction to the SE corner, then 600 feet in a W direction to the SW corner, then 1500 feet in a N direction to the point of beginning.

MAP

One inch = One thousand feet

North Arrow

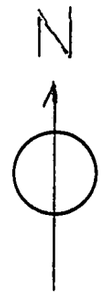

ONE MILE

ONE MILE

640 ACRES

9	8	7	6	5	4	3	2	1
10	11	12	13	14	15	16	17	18
27	26	25	24	23	22	21	20	19
28	29	30	31	32	33	34	35	36

Section 26 Range 19W Township 28N G&SRB&M

Date 5-14-84

BOOK 1021 PAGE 646

Signature

E

STATE OF ARIZONA, } ss. I hereby certify that
County of _____

In Docket No. _____, Page ___

When recorded mail to:

MICROFILMED
Fee # 84-17561
INDEXED SURVEYS
INDEXED MINES
PROOFED

Recorded in Official Records
of Mohave County, Arizona
MAY 15 1984 -2 40 PM
Joan McCall, Recorder

$ 500

1 of 2

Deputy Recorder

NOTICE OF MINING CLAIM LOCATION

1. ☒ Location ☐ Amendment ☐ Relocation
2. ☐ Placer ☒ Lode ☐ Millsite ☐ Tunnelsite
3. The name and address of the Locator is

Cyclopic Joint Venture
Name

822 So. Race
Address

Denver Colorado 80209
City State Zip

4. The name of the claim is Cyclopic Extension 76-3
5. The date of the location is 5-14-84
6. The claim is 1500 feet long and 600 feet wide. The distance from the Location monument to each end of the claim is 1498 feet in a S direction and 2 feet in a N direction.
7. The general course of the claim is from the N to the S.
8. The location of the claim is in Section _____, Township _____, Range _____ G&SRB&M, Gold Basin Mining District, Mohave County, Arizona.
9. If amending or relocating, the previous claim name was _____ recorded in Docket _____, Book _____, _____ Mining District, _____ County, Arizona.
10. The location of the claim with reference to a natural object or permanent monument is 5000' W of the Fry Mine

RECEIVED
B.L.M. AZ STATE OFFICE
AUG 10 1984
07:45 A.M.
PHOENIX, ARIZONA

Date 5-14-84

BOOK 1021 PAGE 647

Signature

A MC 225772

MAP OF MINING CLAIM LOCATION

1. The name of the claim is Cyclopic Extension 26-3
2. The NE corner of the claim is 1200 feet in a W direction to a survey monument or permanent natural object described as NE cor. sec. 26, T. 28N, R. 19W
3. The type of location monument is 2x2" wood post
   The type of corner and end monuments are 2x2" wood posts
4. The bearing and distance between the corners of the claim are beginning at the NW corner of the claim, 600 feet in a E direction to the NE corner, then 1500 feet in a S direction to the SE corner, then 600 feet in a W direction to the SW corner, then 1500 feet in a N direction to the point of beginning.

MAP

One inch = One thousand feet

North Arrow

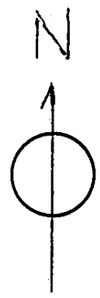

ONE MILE

ONE MILE

640 ACRES

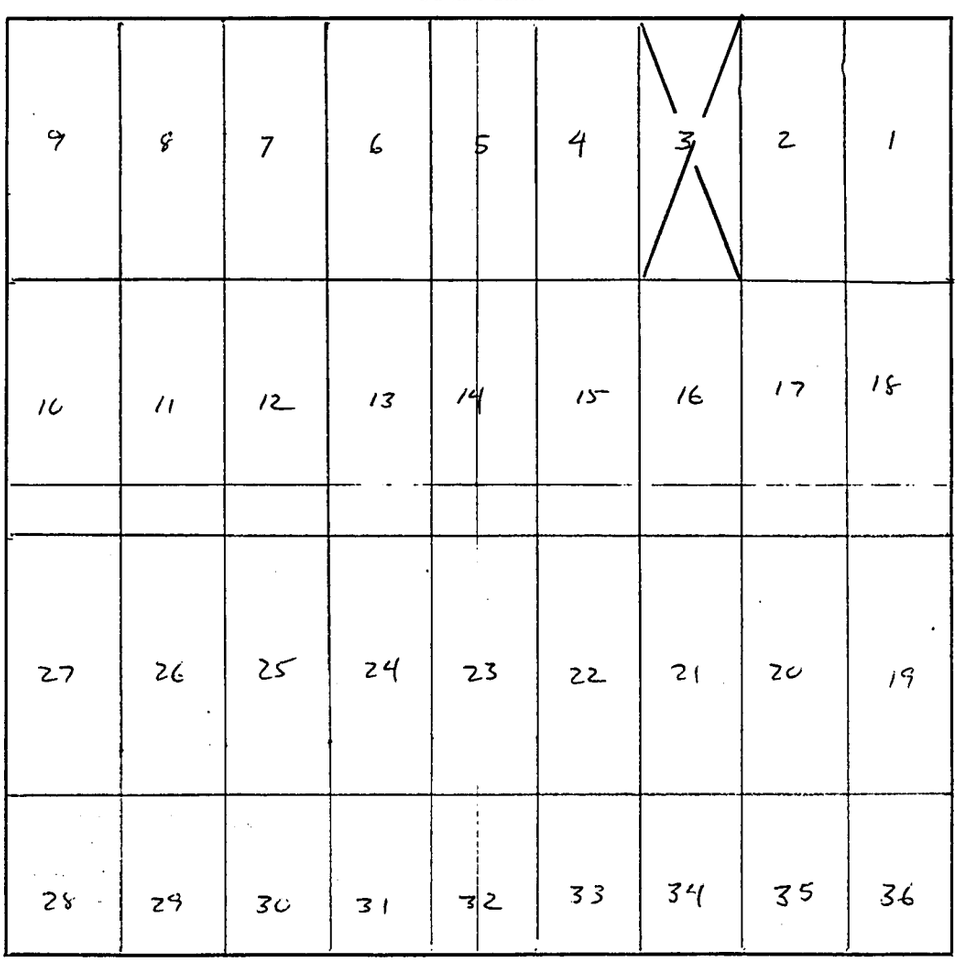

Section 26 Range 19W Township 28N G&SRB&M

Date 5-14-84

BOOK 1021 PAGE 648

Signature

STATE OF ARIZONA, } ss. I hereby certify that t
County of _____

In Docket No. _____, Page ___

When recorded mail to:

MICROFILMED
Fee # 84-17562

INDEXED SURVEYS
INDEXED MINES
PROOFED

Recorded in Official Records
of Mohave County, Arizona
MAY 15 1984 -2 40 PM
Joan McCall, Recorder

RECORDER SEAL MOHAVE COUNTY, ARIZONA 1864

$ 5.00

1 of 2

NOTICE OF MINING CLAIM LOCATION

1. [X] Location [ ] Amendment [ ] Relocation
2. [ ] Placer [X] Lode [ ] Millsite [ ] Tunnelsite
3. The name and address of the Locator is

Cyclopic Joint Venture
Name

822 So. Race
Address

Denver Colorado 80209
City State Zip

4. The name of the claim is Cyclopic Extension 26-4
5. The date of the location is 5-14-84
6. The claim is 1500 feet long and 600 feet wide. The distance from the Location monument to each end of the claim is 1498 feet in a S direction and 2 feet in a N direction.
7. The general course of the claim is from the N to the S.
8. The location of the claim is in Section _____, Township _____, Range _____ G&SRB&M, Gold Basin Mining District, Mohave County, Arizona.
9. If amending or relocating, the previous claim name was _____ recorded in Docket _____, Book _____, _____ Mining District, _____ County, Arizona.
10. The location of the claim with reference to a natural object or permanent monument is 5500 W of the Fry Mine

B.L.M. RECEIVED
AZ STATE OFFICE
AUG 10 1984
07.45 A.M.
PHOENIX, ARIZONA

Date 5-14-84

BOOK 1021 PAGE 649

Signature

A MC 225773

MAP OF MINING CLAIM LOCATION

1. The name of the claim is Cyclopic Extension 26-4
2. The NE corner of the claim is 1800 feet in a W direction to a survey monument or permanent natural object described as NE COR. SEC. 26, T.28N., R.19W.
3. The type of location monument is 2x2" wood post
   The type of corner and end monuments are 2x2" wood posts
4. The bearing and distance between the corners of the claim are beginning at the NW corner of the claim, 600 feet in a E direction to the NE corner, then 1500 feet in a S direction to the SE corner, then 600 feet in a W direction to the SW corner, then 1500 feet in a N direction to the point of beginning.

MAP

One inch = One thousand feet

North Arrow

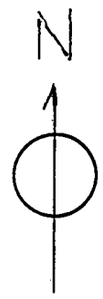

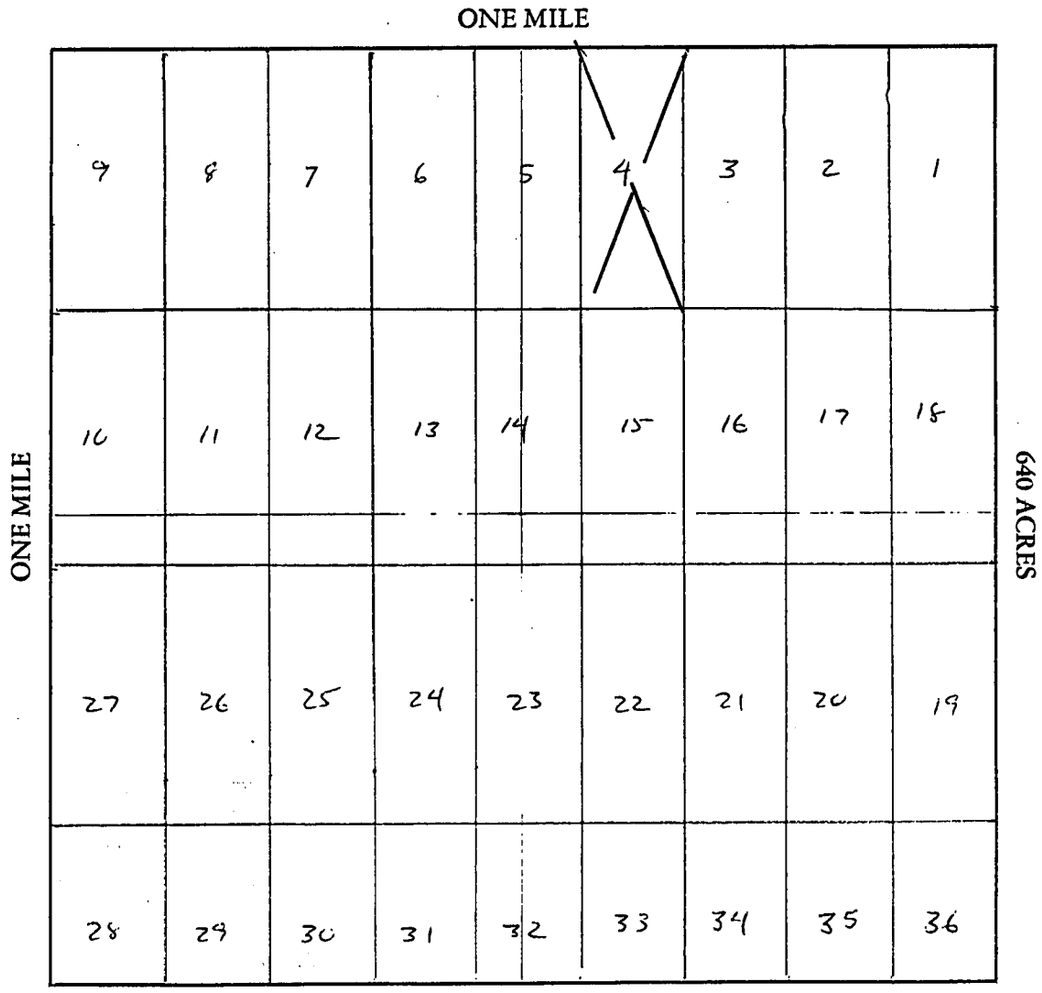

Section 26 Range 19W Township 28N G&SRB&M

Date 5-14-84

BOOK 1021 PAGE 650

Signature

E

STATE OF ARIZONA, } ss. I hereby certify that
County of _____

In Docket No. _____, Page _____

When recorded mail to:

MICROFILMED

INDEXED SURVEYS
INDEXED MINES
PROOFED

Fee # 84-17563

Recorded in Official Records
of Mohave County, Arizona
MAY 15 1984 -2 40 PM
Joan McCall, Recorder

$ 5.00 1 of 1

RECORDER SEAL MOHAVE COUNTY, ARIZONA 1864

NOTICE OF MINING CLAIM LOCATION

1. [X] Location [ ] Amendment [ ] Relocation
2. [ ] Placer [X] Lode [ ] Millsite [ ] Tunnelsite
3. The name and address of the Locator is

Cyclopic Joint Venture
Name

822 So. Race
Address

Denver Colorado 80209
City State Zip

4. The name of the claim is Cyclopic Extension 26-5
5. The date of the location is 5-14-84
6. The claim is 1500 feet long and 600 feet wide. The distance from the Location monument to each end of the claim is 1498 feet in a S direction and 2 feet in a N direction.
7. The general course of the claim is from the N to the S.
8. The location of the claim is in Section 26, Township 28N, Range 19W G&SRB&M, Gold Basin Mining District, Mohave County, Arizona.
9. If amending or relocating, the previous claim name was _____ recorded in Docket _____, Book _____, _____ Mining District, _____ County, Arizona.
10. The location of the claim with reference to a natural object or permanent monument is 6000' W of the Fry Mine

RECEIVED
B.L.M. AZ STATE OFFICE
AUG 10 1984
07.45 A.M.
PHOENIX, ARIZONA

Date 5-14-84

BOOK 1021 PAGE 651

Signature

A MC 225774

Forms Inc., • P.O. Box 1109 • La Jolla, CA 92038 • US-800-854-1080 • CA-800-542-6232 / Form 39

MAP OF MINING CLAIM LOCATION

1. The name of the claim is Cyclopic Extension 26 - 5
2. The NE corner of the claim is 2400 feet in a W direction to a survey monument or permanent natural object described as NE cor. sec. 26, T. 28N., R. 19W
3. The type of location monument is 2x2" wood post
   The type of corner and end monuments are 2x2" wood posts
4. The bearing and distance between the corners of the claim are beginning at the NW corner of the claim, 600 feet in a E direction to the NE corner, then 1500 feet in a S direction to the SE corner, then 600 feet in a W direction to the SW corner, then 1500 feet in a N direction to the point of beginning.

MAP

One inch = One thousand feet

North Arrow

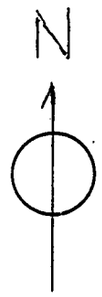

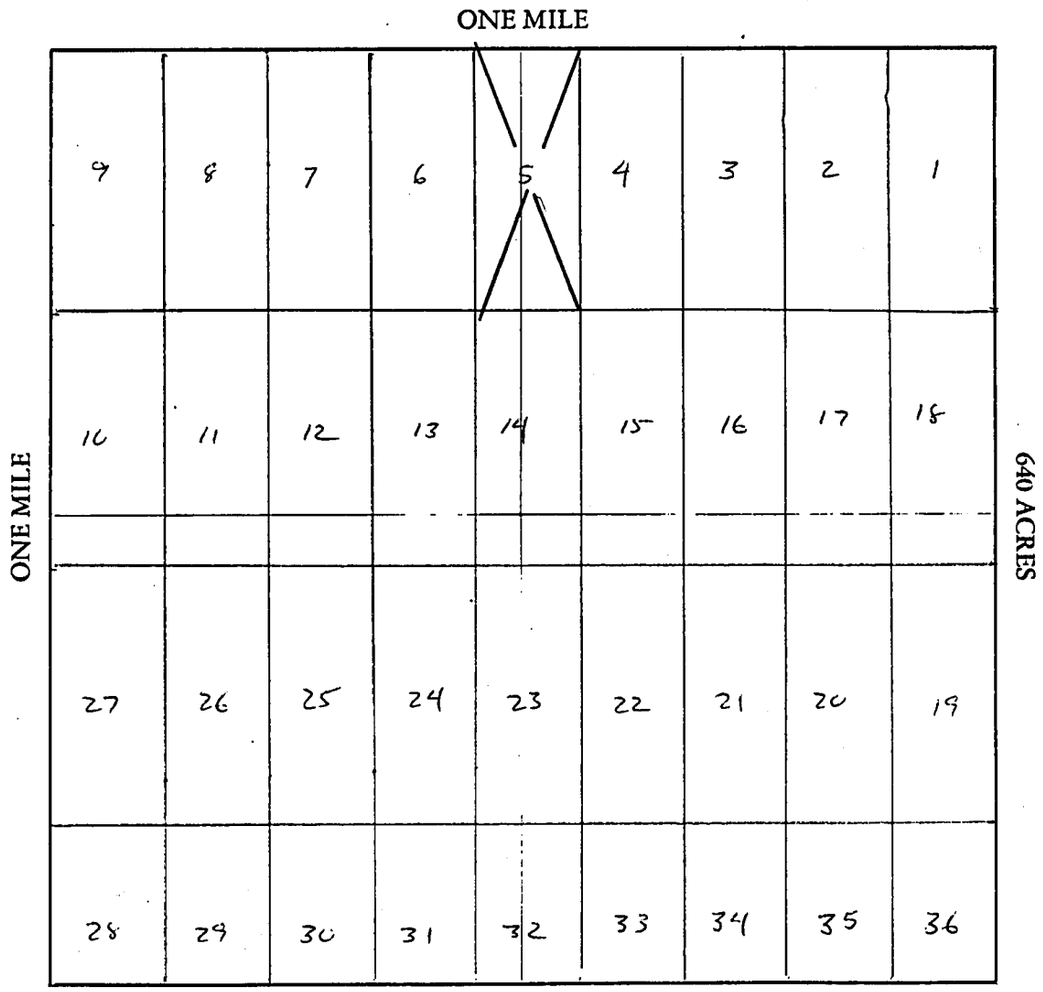

Section 26 Range 19W Township 28N G&SRB&M

Date 5-14-84

BOOK 1021 PAGE 652

Signature

E

STATE OF ARIZONA, } ss. I hereby certify that th
County of _____

In Docket No. _____, Page ___

When recorded mail to:

MICROFILMED
Fee # 84-17564
INDEXED SURVEYS
INDEXED MINES
PROOFED

Recorded in Official Records
of Mohave County, Arizona
MAY 15 1984 -2 40 PM
Joan McCall, Recorder

$5.00

1 of 2

RECORDER SEAL MOHAVE COUNTY, ARIZONA 1864

NOTICE OF MINING CLAIM LOCATION

1. ☒ Location ☐ Amendment ☐ Relocation
2. ☐ Placer ☒ Lode ☐ Millsite ☐ Tunnelsite
3. The name and address of the Locator is

Cyclopic Joint Venture
Name

822 So. Race
Address

Denver Colorado 80209
City State Zip

4. The name of the claim is Cyclopic Extension 26-6
5. The date of the location is 5-14-84
6. The claim is 1500 feet long and 600 feet wide. The distance from the Location monument to each end of the claim is 1498 feet in a S direction and 2 feet in a N direction.
7. The general course of the claim is from the N to the S.
8. The location of the claim is in Section 26, Township 28N, Range 19W G&SRB&M, Gold Basin Mining District, Mohave County, Arizona.
9. If amending or relocating, the previous claim name was _____ recorded in Docket _____, Book _____, _____ Mining District, _____ County, Arizona.
10. The location of the claim with reference to a natural object or permanent monument is 7000' W of the Fry Mine

RECEIVED
B.L.M. AZ STATE OFFICE
AUG 10 1984
07.45 A.M.
PHOENIX, ARIZONA

Date 5-14-84

Signature

BOOK 1021 PAGE 653

A MC 225775

Forms Inc., • P.O. Box 1109 • La Jolla, CA 92038 • US-800-854-1080 • CA-800-542-6232 / Form 39

MAP OF MINING CLAIM LOCATION

1. The name of the claim is Cyclopic Extension 26-6
2. The NE corner of the claim is 3000 feet in a W direction to a survey monument or permanent natural object described as NE COR. S. 26, T. 28N., R. 19W.
3. The type of location monument is 2x2" wood post
   The type of corner and end monuments are 2x2" wood posts
4. The bearing and distance between the corners of the claim are beginning at the NW corner of the claim, 600 feet in a E direction to the NE corner, then 1500 feet in a S direction to the SE corner, then 600 feet in a W direction to the SW corner, then 1500 feet in a N direction to the point of beginning.

MAP

One inch = One thousand feet

North Arrow

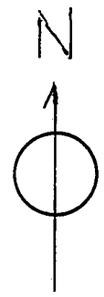

ONE MILE

ONE MILE

640 ACRES

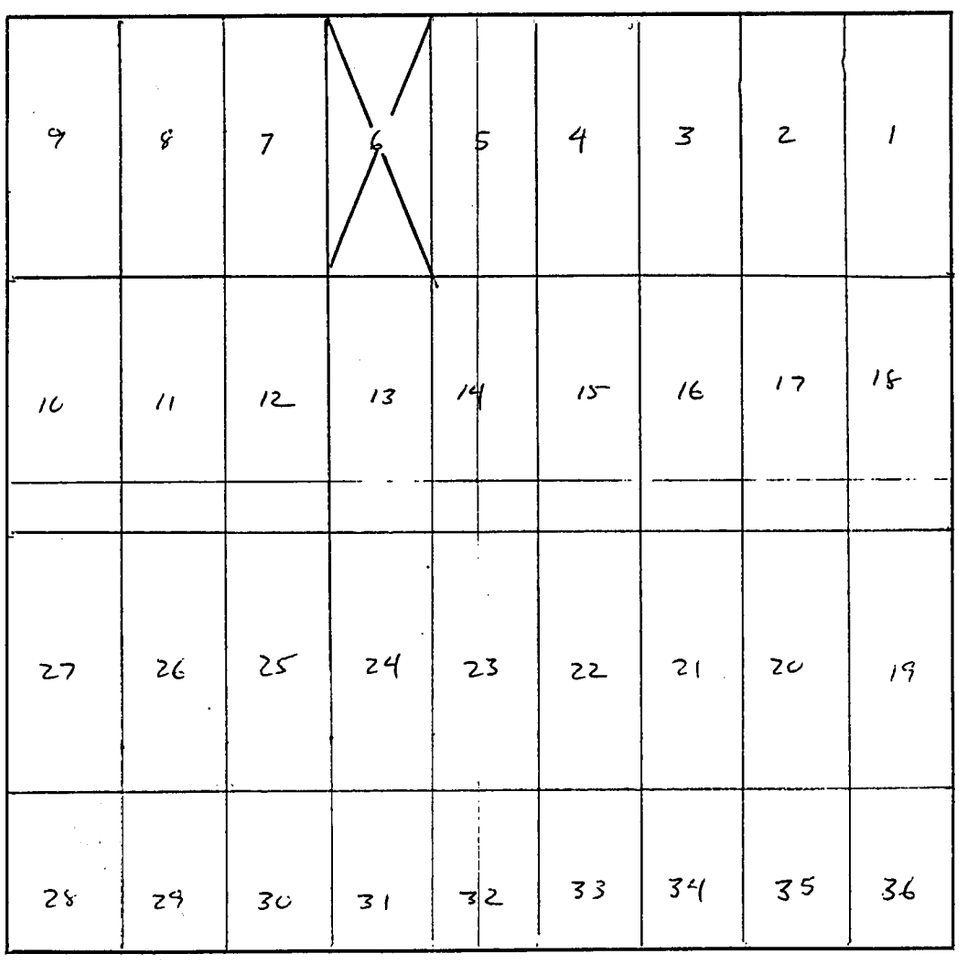

Section 26 Range 19W Township 28N G&SRB&M

Date 5-14-84

BOOK 1021 PAGE 654

Signature

E

STATE OF ARIZONA, } ss.
County of _____

I hereby certify that the _____

In Docket No. _____, Page ____

When recorded mail to:

MICROFILMED INDEXED SURVEYS
Fee # 84-17565 INDEXED MINES
PROOFED

Recorded in Official Records
of Mohave County, Arizona
MAY 15 1984 -2 40 PM
Joan McCall, Recorder

$ 500 1 of 2

RECORDER SEAL MOHAVE COUNTY ARIZONA 1864

NOTICE OF MINING CLAIM LOCATION

1. [X] Location [ ] Amendment [ ] Relocation
2. [ ] Placer [X] Lode [ ] Millsite [ ] Tunnelsite
3. The name and address of the Locator is

Cyclopic Joint Venture
Name

822 So. Race
Address

Denver Colorado 80209
City State Zip

4. The name of the claim is Cyclopic Extension 26-14
5. The date of the location is 5-14-84
6. The claim is 1500 feet long and 600 feet wide. The distance from the Location monument to each end of the claim is 1498 feet in a S direction and 2 feet in a N direction.
7. The general course of the claim is from the N to the S.
8. The location of the claim is in Section 26, Township 28N, Range 19W G&SRB&M, Gold Basin Mining District, Mohave County, Arizona.
9. If amending or relocating, the previous claim name was _____ recorded in Docket _____, Book _____, _____ Mining District, _____ County, Arizona.
10. The location of the claim with reference to a natural object or permanent monument is 600' W-SW of the Fry Mine

RECEIVED
B.L.M. AZ STATE OFFICE
AUG 10 1984
07.45 A.M.
PHOENIX, ARIZONA

Date 5-14-84

BOOK 1021 PAGE 655

Signature

A MC 225776

MAP OF MINING CLAIM LOCATION

1. The name of the claim is Cyclopic Extension 26-14
2. The NE corner of the claim is 2400 (1500) feet in a W (S) direction to a survey monument or permanent natural object described as NE COR. S. 26, T.28N., R.19W
3. The type of location monument is 2x2" wood post
   The type of corner and end monuments are 2x2" wood posts
4. The bearing and distance between the corners of the claim are beginning at the NW corner of the claim, 600 feet in a E direction to the NE corner, then 1500 feet in a S direction to the SE corner, then 600 feet in a W direction to the SW corner, then 1500 feet in a N direction to the point of beginning.

MAP

One inch = One thousand feet

North Arrow

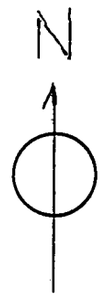

ONE MILE

ONE MILE

640 ACRES

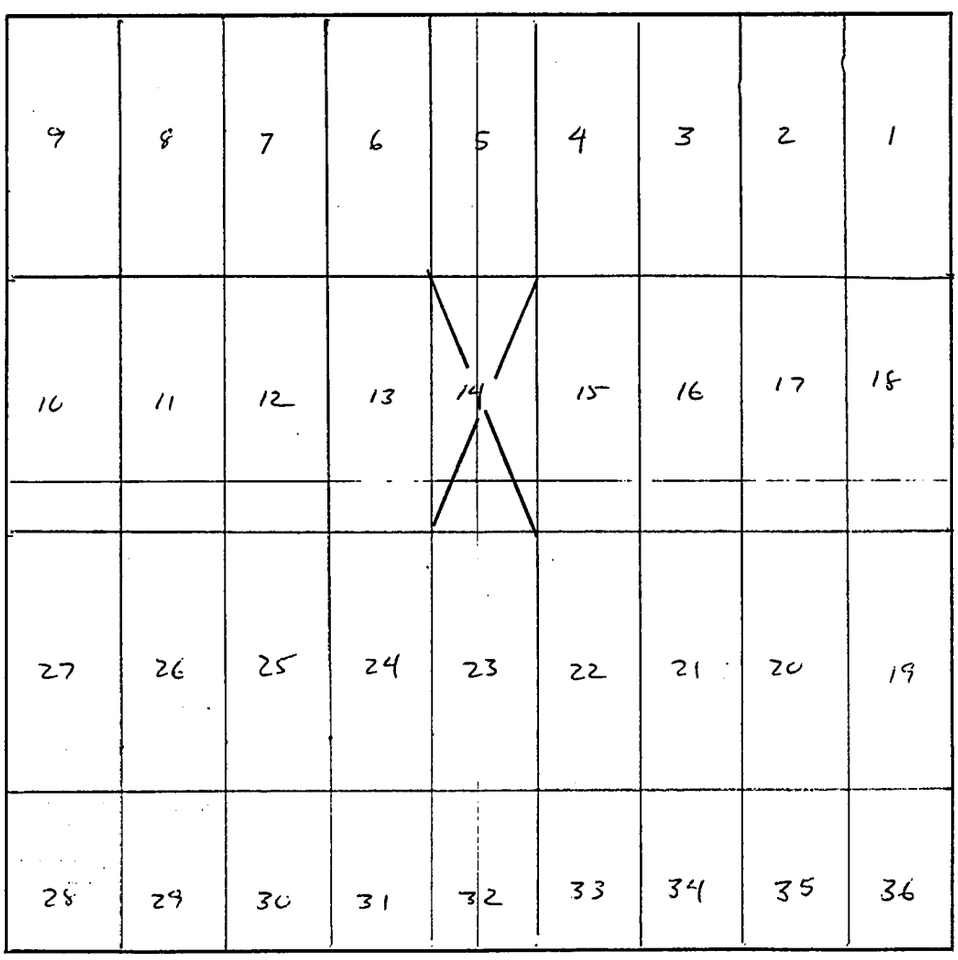

Section 26 Range 19W Township 28N G&SRB&M

Date 5-14-84

BOOK 1021 PAGE 656

Signature

STATE OF ARIZONA, } ss.
County of _____

I hereby certify that t'

In Docket No. _____, Page ___

When recorded mail to:

Fee # MICROFILMED 84-17566

INDEXED SURVEYS
INDEXED MINES
PROOFED

Recorded in Official Records
of Mohave County, Arizona
MAY 15 1984 2 40 PM
Joan McCall, Recorder

$ 500

1 of 2

NOTICE OF MINING CLAIM LOCATION

1. [X] Location [ ] Amendment [ ] Relocation
2. [ ] Placer [X] Lode [ ] Millsite [ ] Tunnelsite
3. The name and address of the Locator is

Cyclopic Joint Venture
Name

822 So. Race
Address

Denver Colorado 80209
City State Zip

4. The name of the claim is Cyclopic Extension 26-15
5. The date of the location is 5-14-84
6. The claim is 1500 feet long and 600 feet wide. The distance from the Location monument to each end of the claim is 1498 feet in a S direction and 2 feet in a N direction.
7. The general course of the claim is from the N to the S.
8. The location of the claim is in Section 26, Township 28N., Range 19W. G&SRB&M, Gold Basin Mining District, Mohave County, Arizona.
9. If amending or relocating, the previous claim name was _____ recorded in Docket _____, Book _____, _____ Mining District, _____ County, Arizona.
10. The location of the claim with reference to a natural object or permanent monument is 5500' W-SW of the Fry Mine

RECEIVED
B.L.M. AZ STATE OFFICE
AUG 10 1984
07.45 A.M.
PHOENIX, ARIZONA

Date 5-14-84

Signature

BOOK 1021 PAGE 657

A MC 225777

MAP OF MINING CLAIM LOCATION

1. The name of the claim is Cyclopic Extension 26-15
2. The NE corner of the claim is 1500 ~~1800~~ feet in a S W direction to a survey monument or permanent natural object described as NE Cor. Sec. 26, T.28N., R. 19W
3. The type of location monument is 2x2" wood post
   The type of corner and end monuments are 2x2" wood posts
4. The bearing and distance between the corners of the claim are beginning at the NW corner of the claim, 600 feet in a E direction to the NE corner, then 1500 feet in a S direction to the SE corner, then 600 feet in a W direction to the SW corner, then 1500 feet in a N direction to the point of beginning.

MAP

One inch = One thousand feet

North Arrow

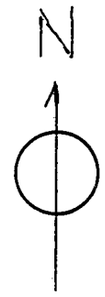

ONE MILE

ONE MILE

640 ACRES

9	8	7	6	5	4	3	2	1
10	11	12	13	14	15	16	17	18
27	26	25	24	23	22	21	20	19
28	29	30	31	32	33	34	35	36

Section 26 Range 19W Township 28N G&SRB&M

Date 5-14-84

BOOK 1021 PAGE 658

Signature

E

STATE OF ARIZONA, } ss.
County of _____

I hereby certify that the _____

In Docket No. _____, Page _____

MICROFILMED
Fee # 84-17567

PROOFED
INDEXED MINES
INDEXED SURVEYS

Recorded in Official Records
of Mohave County, Arizona
MAY 15 1984 -2 40 PM
Joan McCall, Recorder

$ 500

1 of 2

When recorded mail to:

By _____ Deputy Recorder

NOTICE OF MINING CLAIM LOCATION

1. [X] Location [ ] Amendment [ ] Relocation
2. [ ] Placer [X] Lode [ ] Millsite [ ] Tunnelsite
3. The name and address of the Locator is

Cyclopic Joint Venture
Name

822 So. Race
Address

Denver — Colorado — 80209
City — State — Zip

4. The name of the claim is Cyclopic Extension 26-16
5. The date of the location is 5-14-84
6. The claim is 1500 feet long and 600 feet wide. The distance from the Location monument to each end of the claim is 1498 feet in a S direction and 2 feet in a N direction.
7. The general course of the claim is from the N to the S.
8. The location of the claim is in Section 26, Township 28N, Range 19W G&SRB&M, Gold Basin Mining District, Mohave County, Arizona.
9. If amending or relocating, the previous claim name was _____ recorded in Docket _____, Book _____, _____ Mining District, _____ County, Arizona.
10. The location of the claim with reference to a natural object or permanent monument is 4500' W-SW of the Fry Mine

RECEIVED
B.L.M. AZ STATE OFFICE
AUG 10 1984
07.45 A.M.
PHOENIX, ARIZONA

A MC 225778

Date 5-14-84

Signature

BOOK 1021 PAGE 659

MAP OF MINING CLAIM LOCATION

1. The name of the claim is Cyclopic Extension 26-16
2. The NE corner of the claim is ~~1200~~ 1500 feet in a ~~W~~ S direction to a survey monument or permanent natural object described as NE Cor. Sec. 26, T.28N., R. 19W.
3. The type of location monument is 2x2" wood post
   The type of corner and end monuments are 2x2" wood posts
4. The bearing and distance between the corners of the claim are beginning at the NW corner of the claim, 600 feet in a E direction to the NE corner, then 1500 feet in a S direction to the SE corner, then 600 feet in a W direction to the SW corner, then 1500 feet in a N direction to the point of beginning.

MAP

One inch = One thousand feet

North Arrow

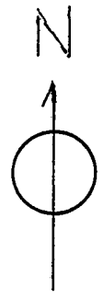

ONE MILE

ONE MILE

640 ACRES

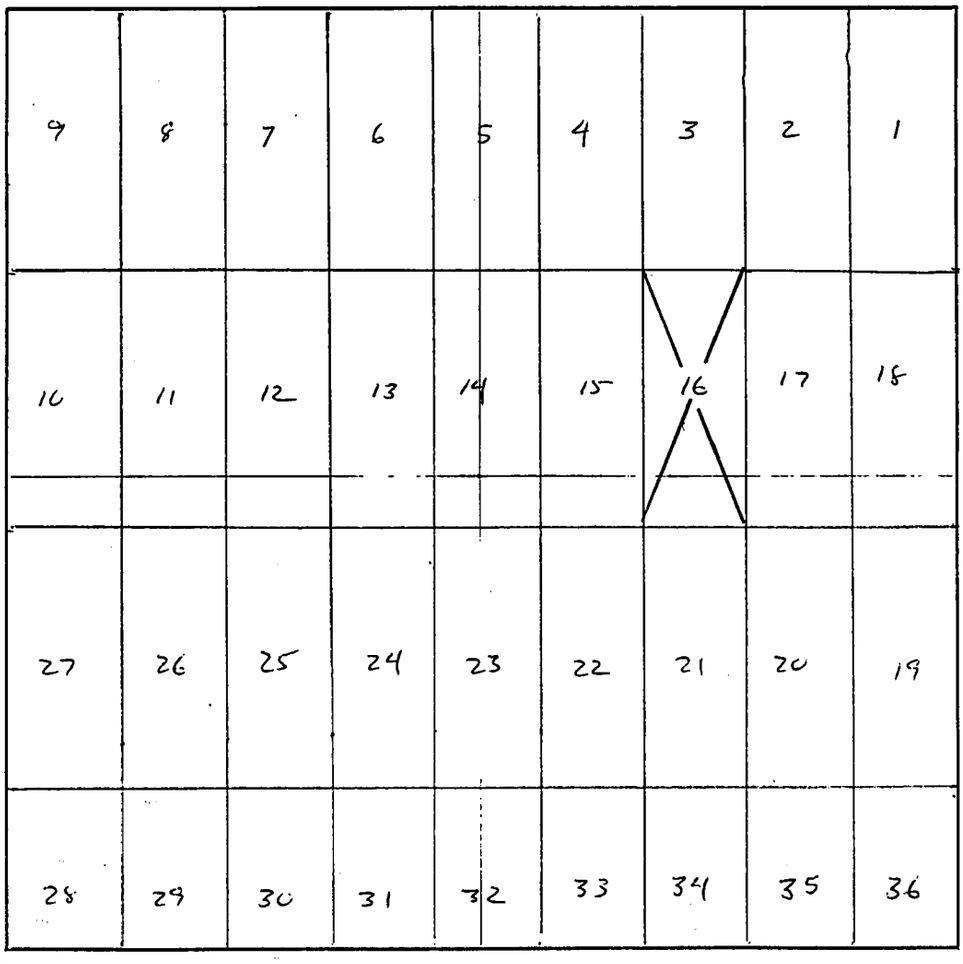

Section 26 Range 19W Township 28N G&SRB&M

Date 5-14-84

BOOK 1021 PAGE 660

Signature

E

STATE OF ARIZONA, } ss. I hereby certify that th
County of _____

In Docket No. _____, Page ____

When recorded mail to:

MICROFILMED
Fee # 84-17568

INDEXED SURVEYS
INDEXED MINES
PROOFED

Recorded in Official Records
of Mohave County, Arizona
MAY 15 1984 -2 40 PM
Joan McCall, Recorder

$ 5.00

1 of 2

Deputy Recorder

NOTICE OF MINING CLAIM LOCATION

1. [X] Location [ ] Amendment [ ] Relocation
2. [ ] Placer [X] Lode [ ] Millsite [ ] Tunnelsite
3. The name and address of the Locator is

Cyclopic Joint Venture
Name

822 So. Race
Address

Denver Colorado 80209
City State Zip

4. The name of the claim is Cyclopic Extension 26-17
5. The date of the location is 5-14-84
6. The claim is 1500 feet long and 600 feet wide. The distance from the Location monument to each end of the claim is 1498 feet in a S direction and 2 feet in a N direction.
7. The general course of the claim is from the N to the S.
8. The location of the claim is in Section 26, Township 28N, Range 19W G&SRB&M, Gold Basin Mining District, Mohave County, Arizona.
9. If amending or relocating, the previous claim name was _____ recorded in Docket _____, Book _____, _____ Mining District, _____ County, Arizona.
10. The location of the claim with reference to a natural object or permanent monument is 4500' W-SW of the Fry Mine

RECEIVED
B.L.M. AZ STATE OFFICE
AUG 10 1984
07.45 A.M.
PHOENIX, ARIZONA

Date 5-14-84

Signature

BOOK 1021 PAGE 661

A MC 225779

MAP OF MINING CLAIM LOCATION

1. The name of the claim is Cyclopic Extension 26-17
2. The NE corner of the claim is 600 (1500) feet in a W (S) direction to a survey monument or permanent natural object described as NE COR. SEC. 26, T. 28N., R. 19W.
3. The type of location monument is 2x2" wood post
   The type of corner and end monuments are 2x2" wood posts
4. The bearing and distance between the corners of the claim are beginning at the NW corner of the claim, 600 feet in a E direction to the NE corner, then 1500 feet in a S direction to the SE corner, then 600 feet in a W direction to the SW corner, then 1500 feet in a N direction to the point of beginning.

MAP

One inch = One thousand feet

North Arrow

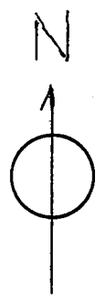

ONE MILE

ONE MILE

640 ACRES

9	8	7	6	5	4	3	2	1
10	11	12	13	14	15	16	17	18
27	26	25	24	23	22	21	20	19
28	29	30	31	32	33	34	35	36

Section 26 Range 19W Township 28N G&SRB&M

Date 5-14-84

BOOK 1021 PAGE 662

Signature

STATE OF ARIZONA, } ss. I hereby certify that
County of _____

In Docket No. _____, Page _____

When recorded mail to:

MICROFILMED
Fee # 84-17569

INDEXED MINES
INDEXED SURVEYS
PROOFED

Recorded in Official Records
of Mohave County, Arizona
MAY 15 1984 -2 40 PM
Joan McCall, Recorder

$ 5.00

1 of 2

NOTICE OF MINING CLAIM LOCATION

1. [X] Location [ ] Amendment [ ] Relocation
2. [ ] Placer [X] Lode [ ] Millsite [ ] Tunnelsite
3. The name and address of the Locator is

Cyclopic Joint Venture
Name

822 So. Race
Address

Denver Colorado 80209
City State Zip

4. The name of the claim is Cyclopic Extension 26-18
5. The date of the location is 5-14-84
6. The claim is 1500 feet long and 600 feet wide. The distance from the Location monument to each end of the claim is 1498 feet in a S direction and 2 feet in a N direction.
7. The general course of the claim is from the N to the S.
8. The location of the claim is in Section 26, Township 28N, Range 19W G&SRB&M, Gold Basin Mining District, Mohave County, Arizona.
9. If amending or relocating, the previous claim name was _____ recorded in Docket _____, Book _____, _____ Mining District, _____ County, Arizona.
10. The location of the claim with reference to a natural object or permanent monument is 4000' W-SW of the Fry Mine

RECEIVED
B.L.M. AZ STATE OFFICE
AUG 10 1984
07.45 A.M.
PHOENIX, ARIZONA

Date 5-14-84

Signature

BOOK 1021 PAGE 663

A MC 225780

MAP OF MINING CLAIM LOCATION

1. The name of the claim is Cyclopic Extension 26-18
2. The NE corner of the claim is 1500 feet in a S direction to a survey monument or permanent natural object described as NE COR. SEC. 26, T.28N., R.19W.
3. The type of location monument is 2x2" wood post
   The type of corner and end monuments are 2x2" wood posts
4. The bearing and distance between the corners of the claim are beginning at the NW corner of the claim, 600 feet in a E direction to the NE corner, then 1500 feet in a S direction to the SE corner, then 600 feet in a W direction to the SW corner, then 1500 feet in a N direction to the point of beginning.

MAP

One inch = One thousand feet

North Arrow

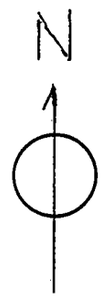

ONE MILE

ONE MILE

640 ACRES

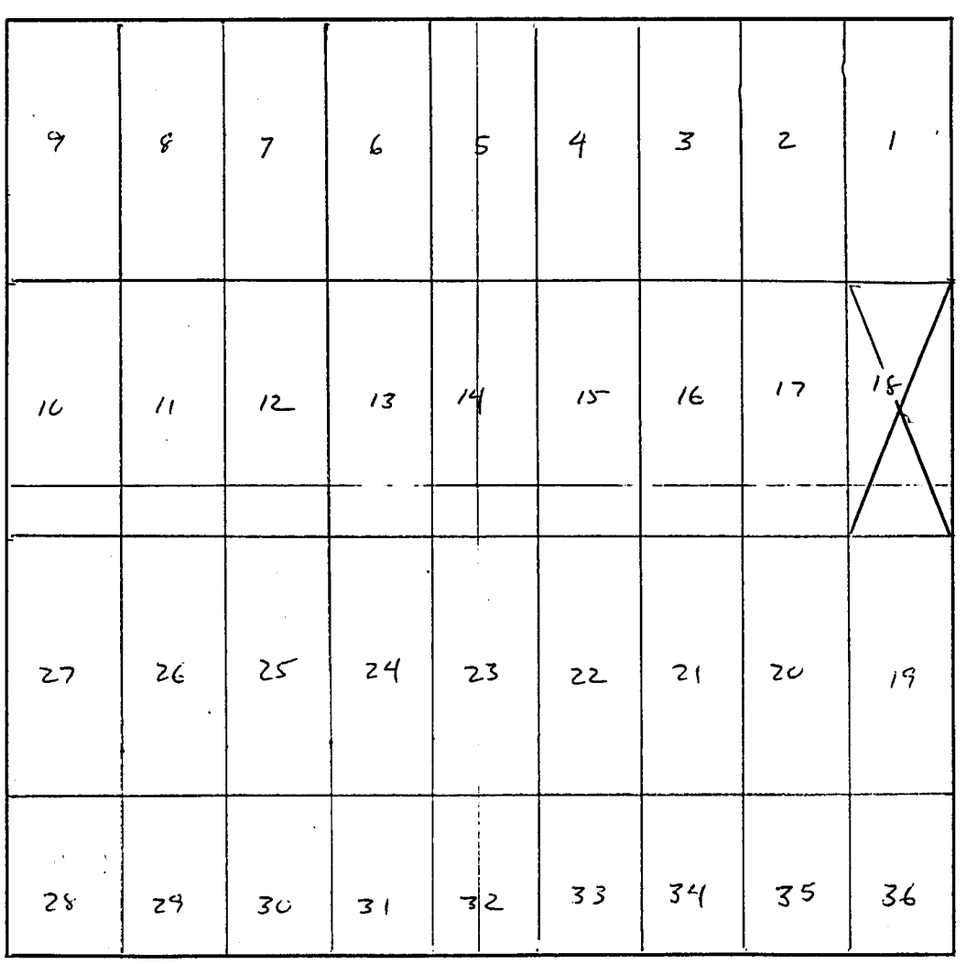

Section 26 Range 19W Township 28N G&SRB&M

Date 5-14-84

BOOK 1021 PAGE 664

Signature

STATE OF ARIZONA, } ss.
County of _____

I hereby certify that _____

In Docket No. _____, Page ____

When recorded mail to:

MICROFILMED

Fee # 84-17570

PROOFED
INDEXED MINES
INDEXED SURVEYS

Recorded in Official Records
of Mohave County, Arizona
MAY 15 1984 -2 40 PM
Joan McCall, Recorder

$ 500

1 of 2

Deputy Recorder

NOTICE OF MINING CLAIM LOCATION

1. [X] Location [ ] Amendment [ ] Relocation
2. [ ] Placer [X] Lode [ ] Millsite [ ] Tunnelsite
3. The name and address of the Locator is

Cyclopic Joint Venture
Name

822 So. Race
Address

Denver Colorado 80209
City State Zip

4. The name of the claim is Cyclopic Extension 26-19
5. The date of the location is 5-14-84
6. The claim is 1500 feet long and 600 feet wide. The distance from the Location monument to each end of the claim is 1498 feet in a S direction and 2 feet in a N direction.
7. The general course of the claim is from the N to the S.
8. The location of the claim is in Section 26, Township 28N, Range 19W G&SRB&M, Gold Basin Mining District, Mohave County, Arizona.
9. If amending or relocating, the previous claim name was _____ recorded in Docket _____, Book _____, _____ Mining District, _____ County, Arizona.
10. The location of the claim with reference to a natural object or permanent monument is 5000' SW of the Fry Mine

B.L.M. RECEIVED
AZ STATE OFFICE
AUG 10 1984
07.45 A.M.
PHOENIX, ARIZONA

Date 5-14-84

BOOK 1021 PAGE 665

Signature

A MC 225781

MAP OF MINING CLAIM LOCATION

1. The name of the claim is Cyclopic Extension 26-19
2. The NE corner of the claim is 300 feet in a S direction to a survey monument or permanent natural object described as NE COR. S. 26, T. 28N., R. 19W
3. The type of location monument is 2x2" wood post
   The type of corner and end monuments are 2x2" wood posts
4. The bearing and distance between the corners of the claim are beginning at the NW corner of the claim, 600 feet in a E direction to the NE corner, then 1500 feet in a S direction to the SE corner, then 600 feet in a W direction to the SW corner, then 1500 feet in a N direction to the point of beginning.

MAP

One inch = One thousand feet

North Arrow

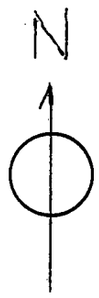

ONE MILE

ONE MILE

640 ACRES

9	8	7	6	5	4	3	2	1
10	11	12	13	14	15	16	17	18
27	26	25	24	23	22	21	20	19
28	29	30	31	32	33	34	35	36

Section 26 Range 19W Township 28N G&SRB&M

Date 5-14-84

BOOK 1021 PAGE 666

Signature

E

STATE OF ARIZONA, } ss.
County of _____

I hereby certify that the _____

In Docket No. _____, Page _____

MICROFILMED PROOFED
INDEXED MINES
INDEXED SURVEYS

Fee # 84-17571

Recorded in Official Records
of Mohave County, Arizona
MAY 15 1984 -2 40 PM
Joan McCall, Recorder

$ 5.00 1 of 2

Deputy Recorder

When recorded mail to:

NOTICE OF MINING CLAIM LOCATION

1. [X] Location [ ] Amendment [ ] Relocation
2. [ ] Placer [X] Lode [ ] Millsite [ ] Tunnelsite
3. The name and address of the Locator is

Cyclopic Joint Venture
Name

822 So. Race
Address

Denver Colorado 80209
City State Zip

4. The name of the claim is Cyclopic Extension 26-20
5. The date of the location is 5-14-84
6. The claim is 1500 feet long and 600 feet wide. The distance from the Location monument to each end of the claim is 1498 feet in a S direction and 2 feet in a N direction.
7. The general course of the claim is from the N to the S.
8. The location of the claim is in Section 26, Township 28N, Range 19W G&SRB&M, Gold Basin Mining District, Mohave County, Arizona.
9. If amending or relocating, the previous claim name was _____ recorded in Docket _____, Book _____, _____ Mining District, _____ County, Arizona.
10. The location of the claim with reference to a natural object or permanent monument is 5500' SW of the Fry Mine

B.L.M. RECEIVED
AZ STATE OFFICE
AUG 10 1984
07.45 A.M.
PHOENIX, ARIZONA

Date 5-14-84

BOOK 1021 PAGE 667

Signature

A MC 225782

MAP OF MINING CLAIM LOCATION

1. The name of the claim is Cyclopic Extension 26-20
2. The NE corner of the claim is 3000 ~~600~~ feet in a S ~~W~~ direction to a survey monument or permanent natural object described as NE COR. SEC. 26, T. 28N., R. 19W
3. The type of location monument is 2x2" wood post
   The type of corner and end monuments are 2x2" wood posts
4. The bearing and distance between the corners of the claim are beginning at the NW corner of the claim, 600 feet in a E direction to the NE corner, then 1500 feet in a S direction to the SE corner, then 600 feet in a W direction to the SW corner, then 1500 feet in a N direction to the point of beginning.

MAP

One inch = One thousand feet

North Arrow

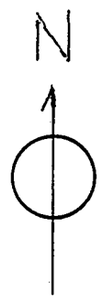

ONE MILE

ONE MILE

640 ACRES

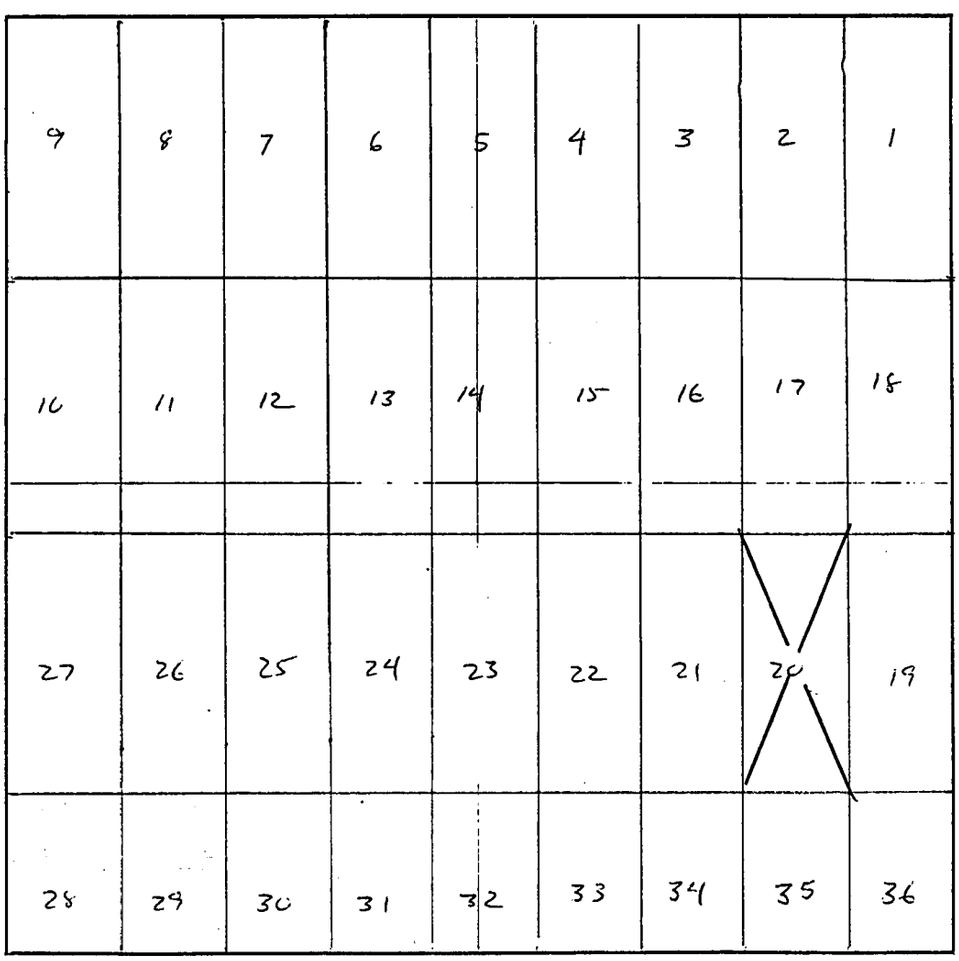

Section 19 Range 19W Township 28N G&SRB&M

Date 5-14-84

Signature

BOOK 1021 PAGE 668

E

STATE OF ARIZONA, } ss. I hereby certify that th
County of _____

In Docket No. _____, Page ____

When recorded mail to:

MICROFILMED PROOFED
INDEXED SURVEYS
Fee # 84-17572 INDEXED MINES

Recorded in Official Records
of Mohave County, Arizona
MAY 15 1984 -2 40 PM
Joan McCall, Recorder

RECORDER SEAL MOHAVE COUNTY ARIZONA 1864

$ 5.00 1 of 2

NOTICE OF MINING CLAIM LOCATION

1. [X] Location [ ] Amendment [ ] Relocation
2. [ ] Placer [X] Lode [ ] Millsite [ ] Tunnelsite
3. The name and address of the Locator is

Cyclopic Joint Venture
Name

822 So. Race
Address

Denver Colorado 80209
City State Zip

4. The name of the claim is Cyclopic Extension 26-21
5. The date of the location is 5-14-84
6. The claim is 1500 feet long and 600 feet wide. The distance from the Location monument to each end of the claim is 1498 feet in a S direction and 2 feet in a N direction.
7. The general course of the claim is from the N to the S.
8. The location of the claim is in Section 26, Township 28N, Range 19W G&SRB&M, Gold Basin Mining District, Mohave County, Arizona.
9. If amending or relocating, the previous claim name was _____ recorded in Docket _____, Book _____, _____ Mining District, _____ County, Arizona.
10. The location of the claim with reference to a natural object or permanent monument is 600' SW of the Fry Mine

RECEIVED
B.L.M. AZ STATE OFFICE
AUG 10 1984
07:45 A.M.
PHOENIX, ARIZONA

Date 5-14-84

BOOK 1021 PAGE 669

Signature

MC 225783

MAP OF MINING CLAIM LOCATION

1. The name of the claim is Cyclopic Extension 26-21
2. The NE corner of the claim is ~~1300~~ 3000 feet in a ~~W~~ S direction to a survey monument or permanent natural object described as NE cor. sec. 26, T.28N., R.19W
3. The type of location monument is 2x2" wood post
   The type of corner and end monuments are 2x2" wood posts
4. The bearing and distance between the corners of the claim are beginning at the NW corner of the claim, 600 feet in a E direction to the NE corner, then 1500 feet in a S direction to the SE corner, then 600 feet in a W direction to the SW corner, then 1500 feet in a N direction to the point of beginning.

MAP

One inch = One thousand feet

North Arrow

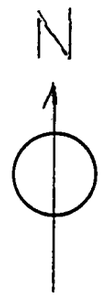

ONE MILE

ONE MILE

640 ACRES

9	8	7	6	5	4	3	2	1
10	11	12	13	14	15	16	17	18
27	26	25	24	23	22	21	20	19
28	29	30	31	32	33	34	35	36

Section 26 Range 19W Township 28N G&SRB&M

Date 5-14-84

BOOK 1021 PAGE 670

Signature

E

STATE OF ARIZONA, } ss. I hereby certify that
County of _____

In Docket No. _____, Page ___

When recorded mail to:

MICROFILMED
Fee # 84-17573

INDEXED SURVEYS
INDEXED MINES
PROOFED

Recorded in Official Records
of Mohave County, Arizona
MAY 15 1984 -2 40 PM
Joan McCall, Recorder

$5.00

1 of 2

Deputy Recorder

NOTICE OF MINING CLAIM LOCATION

1. [X] Location [ ] Amendment [ ] Relocation
2. [ ] Placer [X] Lode [ ] Millsite [ ] Tunnelsite
3. The name and address of the Locator is

Cyclopic Joint Venture
Name

822 So. Race
Address

Denver — Colorado — 80209
City — State — Zip

4. The name of the claim is Cyclopic Extension 26-22
5. The date of the location is 5-14-84
6. The claim is 1500 feet long and 600 feet wide. The distance from the Location monument to each end of the claim is 1498 feet in a S direction and 2 feet in a N direction.
7. The general course of the claim is from the N to the S.
8. The location of the claim is in Section 26, Township 28N, Range 19W G&SRB&M, Gold Basin Mining District, Mohave County, Arizona.
9. If amending or relocating, the previous claim name was _____ recorded in Docket _____, Book _____, _____ Mining District, _____ County, Arizona.
10. The location of the claim with reference to a natural object or permanent monument is 6500' SW of the Fry Mine

RECEIVED
B.L.M. AZ STATE OFFICE
AUG 10 1984
07:45 A.M.
PHOENIX, ARIZONA

Date 5-14-84

BOOK 1021 PAGE 671

Signature

A MC 225784

MAP OF MINING CLAIM LOCATION

1. The name of the claim is Cyclopic Extension 26-22
2. The NE corner of the claim is ~~1800~~ 3000 feet in a ~~W~~ S direction to a survey monument or permanent natural object described as NE cor. sec. 26, T.28N., R.19W.
3. The type of location monument is 2x2" wood post
   The type of corner and end monuments are 2x2" wood posts
4. The bearing and distance between the corners of the claim are beginning at the NW corner of the claim, 600 feet in a E direction to the NE corner, then 1500 feet in a S direction to the SE corner, then 600 feet in a W direction to the SW corner, then 1500 feet in a N direction to the point of beginning.

MAP

One inch = One thousand feet

North Arrow

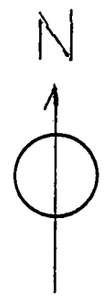

ONE MILE

ONE MILE

640 ACRES

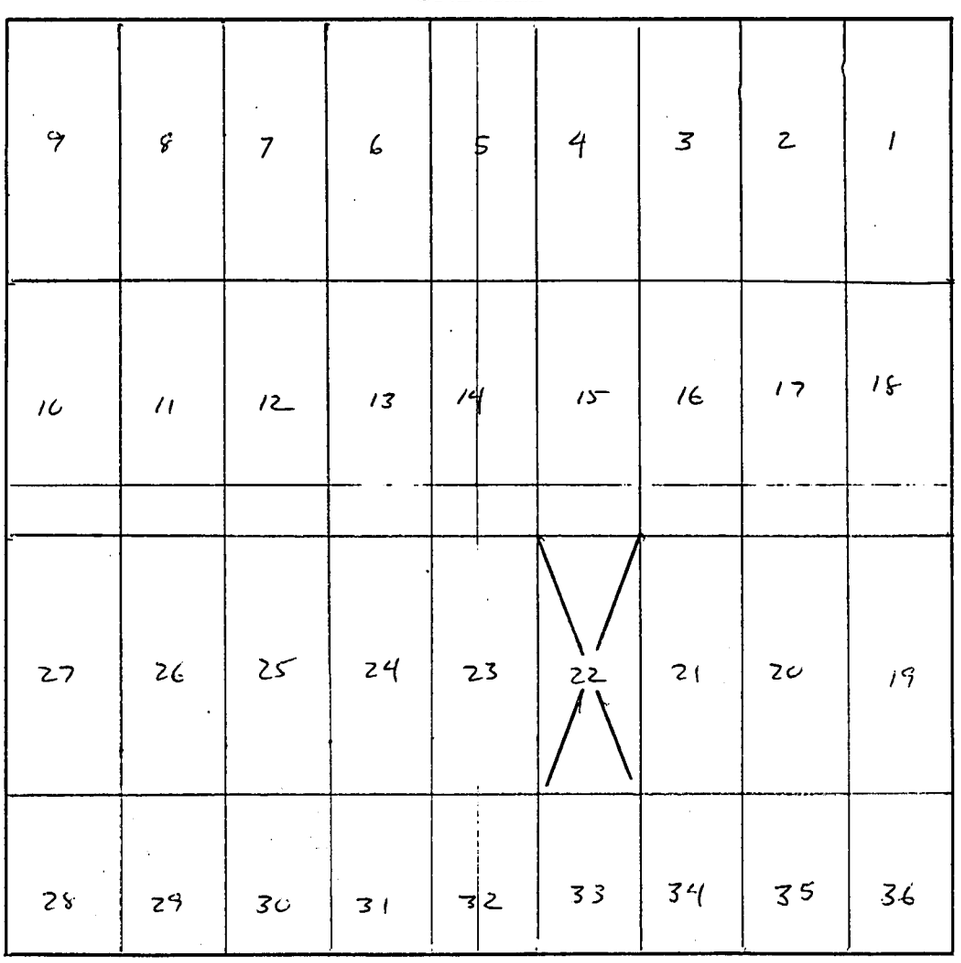

Section 26 Range 19W Township 28N G&SRB&M

Date 5-14-84

BOOK 1021 PAGE 672

Signature

STATE OF ARIZONA, } ss. I hereby certify that the within instrument was filed and recorded | Fee No.
County of _____ _____
In Docket No. _____, Page _____

PROOFED
INDEXED MINES
INDEXED SURVEYS
MICROFILMED

Fee # 84-21076

Recorded in Official Records
of Mohave County, Arizona
JUN 11 1984 -10 40 AM
Joan McCall, Recorder

$500 1 of 2

When recorded mail to:

NOTICE OF MINING CLAIM LOCATION

1. ☒ Location ☐ Amendment ☐ Relocation
2. ☐ Placer ☒ Lode ☐ Millsite ☐ Tunnelsite
3. The name and address of the Locator is

James R. Robinson + Arden L. Larson
Name

822 So. Race
Address

Denver Colorado 80209
City State Zip

4. The name of the claim is Potts Mountain # 4
5. The date of the location is 5-30-84
6. The claim is 1500 feet long and 600 feet wide. The distance from the Location monument to each end of the claim is 1498 feet in a N direction and 2 feet in a S direction.
7. The general course of the claim is from the N to the S.
8. The location of the claim is in Section 21, Township 12 N, Range 14 W G&SRB&M, Owens Mining District, Mohave County, Arizona.
9. If amending or relocating, the previous claim name was _____ _____ recorded in Docket _____, Book _____, _____ Mining District, _____ County, Arizona.
10. The location of the claim with reference to a natural object or permanent monument is 2500' NE from the Summit of Potts Mountain.

B.L.M. RECEIVED
AZ STATE OFFICE
AUG 10 1984
07.45 A.M.
PHOENIX, ARIZONA

Date 5-30-84

BOOK 1028 PAGE 936

Signature

FEE 275785

MAP OF MINING CLAIM LOCATION

1. The name of the claim is Potts Mountain # 4
2. The NE corner of the claim is 2400 feet in a W direction to a survey monument or permanent natural object described as NE COR. sec. 21, T. 12N, R. 14W.
3. The type of location monument is 2x2" wood post
   The type of corner and end monuments are 2x2" wood posts.
4. The bearing and distance between the corners of the claim are beginning at the NE corner of the claim, 1500 feet in a S direction to the SE corner, then 600 feet in a W direction to the SW corner, then 1500 feet in a N direction to the NW corner, then 600 feet in a E direction to the point of beginning.

MAP

One inch = One thousand feet

North Arrow

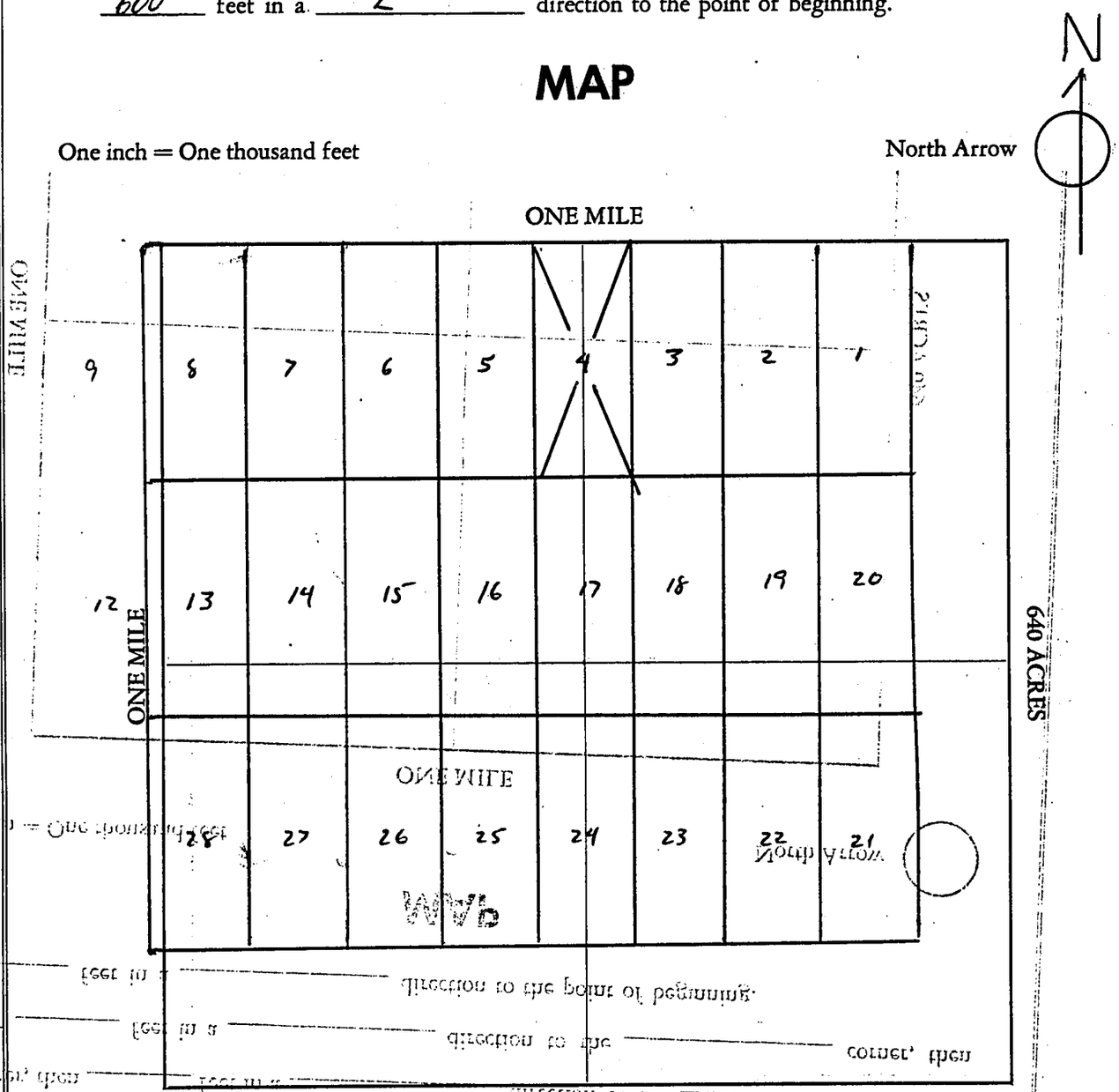

Section 21 Range 14W Township 12N, G&SRB&M

Date 5-30-84

Signature

BOOK 1028 PAGE 937

THIS PAGE WILL NOT REPRODUCE SATISFACTORILY

E

STATE OF ARIZONA, } ss.
County of _____

I hereby certify that the within instrument was filed and recorded | Fee No.

In Docket No. _____, Page ____

When recorded mail to:

MICROFILMED INDEXED SURVEYS
INDEXED MINES
Fee # 84-21077 PROOFED

Recorded in Official Records
of Mohave County, Arizona
JUN 11 1984 -10 40 AM
Joan McCall, Recorder

$ 500 1 of 2

SEAL OF MOHAVE COUNTY ARIZONA 1864

NOTICE OF MINING CLAIM LOCATION

A MC 225786

1. ☒ Location ☐ Amendment ☐ Relocation
2. ☐ Placer ☒ Lode ☐ Millsite ☐ Tunnelsite
3. The name and address of the Locator is

James R. Robinson + Arden L. Larson
Name

822 So. Race
Address

Denver Colorado 80209
City State Zip

4. The name of the claim is Potts Mountain #5
5. The date of the location is 5-30-84
6. The claim is 1500 feet long and 600 feet wide. The distance from the Location monument to each end of the claim is 1498 feet in a N direction and 2 feet in a S direction.
7. The general course of the claim is from the N to the S.
8. The location of the claim is in Section 21, Township 12N, Range 14W G&SRB&M, Owens Mining District, Mohave County, Arizona.
9. If amending or relocating, the previous claim name was _____ recorded in Docket _____, Book _____, _____ Mining District, _____ County, Arizona.
10. The location of the claim with reference to a natural object or permanent monument is 2000' NE from the Summit of Potts Mountain.

RECEIVED
B.L.M. AZ STATE OFFICE
AUG 10 1984
07.45 A.M.
PHOENIX, ARIZONA

Date 5-30-84

BOOK 1028 PAGE 938

Signature

MAP OF MINING CLAIM LOCATION

1. The name of the claim is Potts Mountain # 5
2. The NE corner of the claim is 300 feet in a W direction to a survey monument or permanent natural object described as NE COR. sec. 21, T. 12N, R. 14W.
3. The type of location monument is 2x2" wood post
   The type of corner and end monuments are 2x2" wood posts.
4. The bearing and distance between the corners of the claim are beginning at the NE corner of the claim, 1500 feet in a S direction to the SE corner, then 600 feet in a W direction to the SW corner, then 1500 feet in a N direction to the NW corner, then 600 feet in a E direction to the point of beginning.

MAP

One inch = One thousand feet

North Arrow

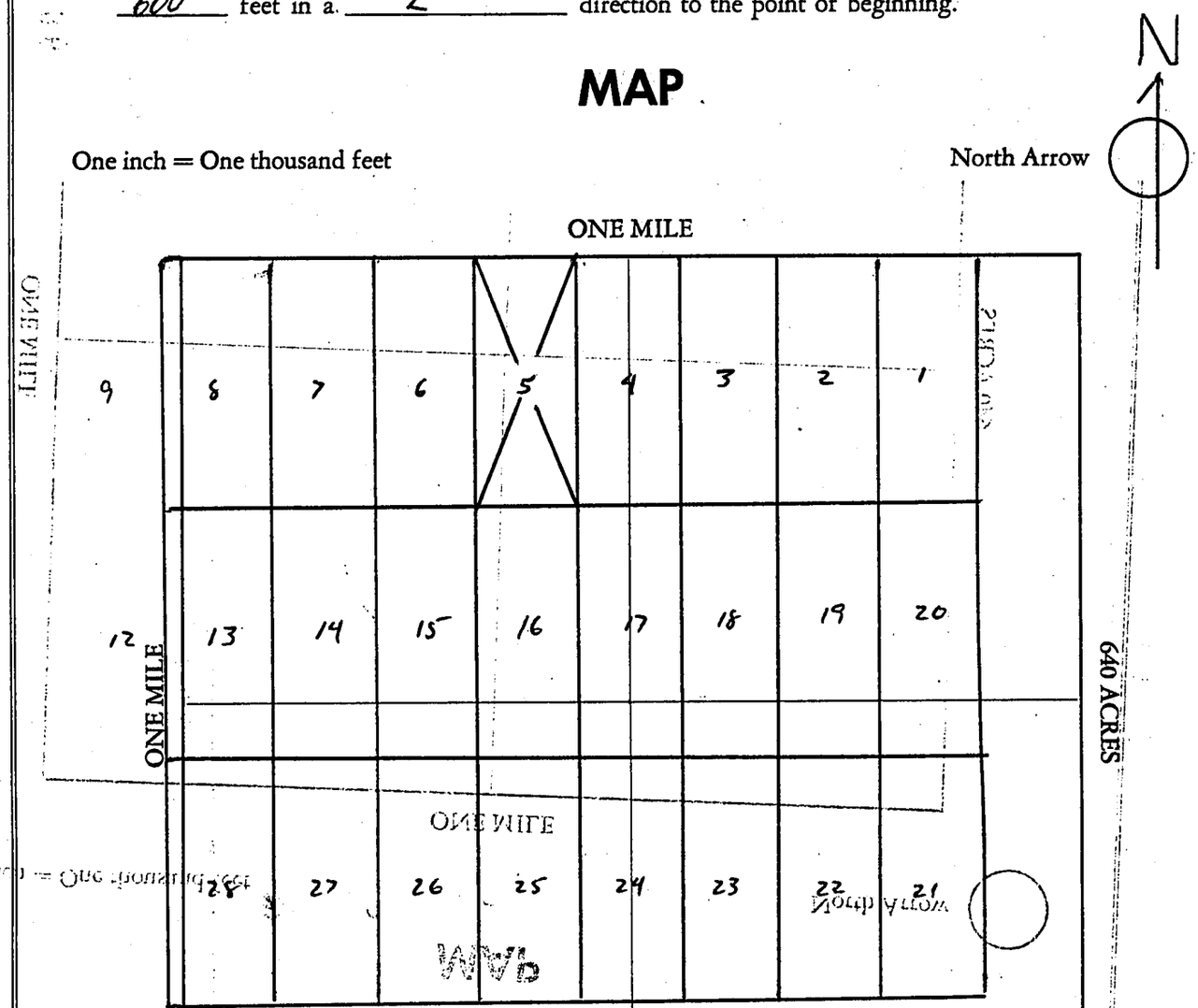

Section 21 Range 14W Township 12N, G&SRB&M

Date 5-30-84

Signature

THIS PAGE WILL NOT REPRODUCE/SATISFACTORILY

E

STATE OF ARIZONA, } ss. I hereby certify that the
County of _____ _____
In Docket No. _____, Page ____

When recorded mail to:

filed and recorded | Fee No.
INDEXED SURVEYS
INDEXED MINES
Fee # MICROFILMED 84-21078 PROOFED

Recorded in Official Records
of Mohave County, Arizona
JUN 11 1984 -10 40 AM
Joan McCall, Recorder

$500 1 of 2

SEAL OF MOHAVE COUNTY ARIZONA 1864

NOTICE OF MINING CLAIM LOCATION

1. ☒ Location ☐ Amendment ☐ Relocation
2. ☐ Placer ☒ Lode ☐ Millsite ☐ Tunnelsite
3. The name and address of the Locator is

James R. Robinson + Arden L. Larson
Name

822 So. Race
Address

Denver Colorado 80209
City State Zip

A MC 225787

4. The name of the claim is Potts Mountain #6
5. The date of the location is 5-30-84
6. The claim is 1500 feet long and 600 feet wide. The distance from the Location monument to each end of the claim is 1498 feet in a N direction and 2 feet in a S direction.
7. The general course of the claim is from the N to the S.
8. The location of the claim is in Section 21, Township 12 N, Range 14 W G&SRB&M, Owens Mining District, Mohave County, Arizona.
9. If amending or relocating, the previous claim name was _____ recorded in Docket _____, Book _____, _____ Mining District, _____ County, Arizona.
10. The location of the claim with reference to a natural object or permanent monument is ~~3600~~ 1500' N-NE from the Summit of Potts Mountain.

RECEIVED
B.L.M. AZ STATE OFFICE
AUG 10 1984
07.45 A.M.
PHOENIX, ARIZONA

Date 5-30-84

BOOK 1028 PAGE 940

Signature

MAP OF MINING CLAIM LOCATION

1. The name of the claim is Potts Mountain #6
2. The NE corner of the claim is 360 feet in a W direction to a survey monument or permanent natural object described as NE COR. SEC. 21, T. 12N, R. 14W.
3. The type of location monument is 2x2" wood post
   The type of corner and end monuments are 2x2" wood posts.
4. The bearing and distance between the corners of the claim are beginning at the NE corner of the claim, 1500 feet in a S direction to the SE corner, then 600 feet in a W direction to the SW corner, then 1500 feet in a N direction to the NW corner, then 600 feet in a E direction to the point of beginning.

MAP

One inch = One thousand feet

North Arrow

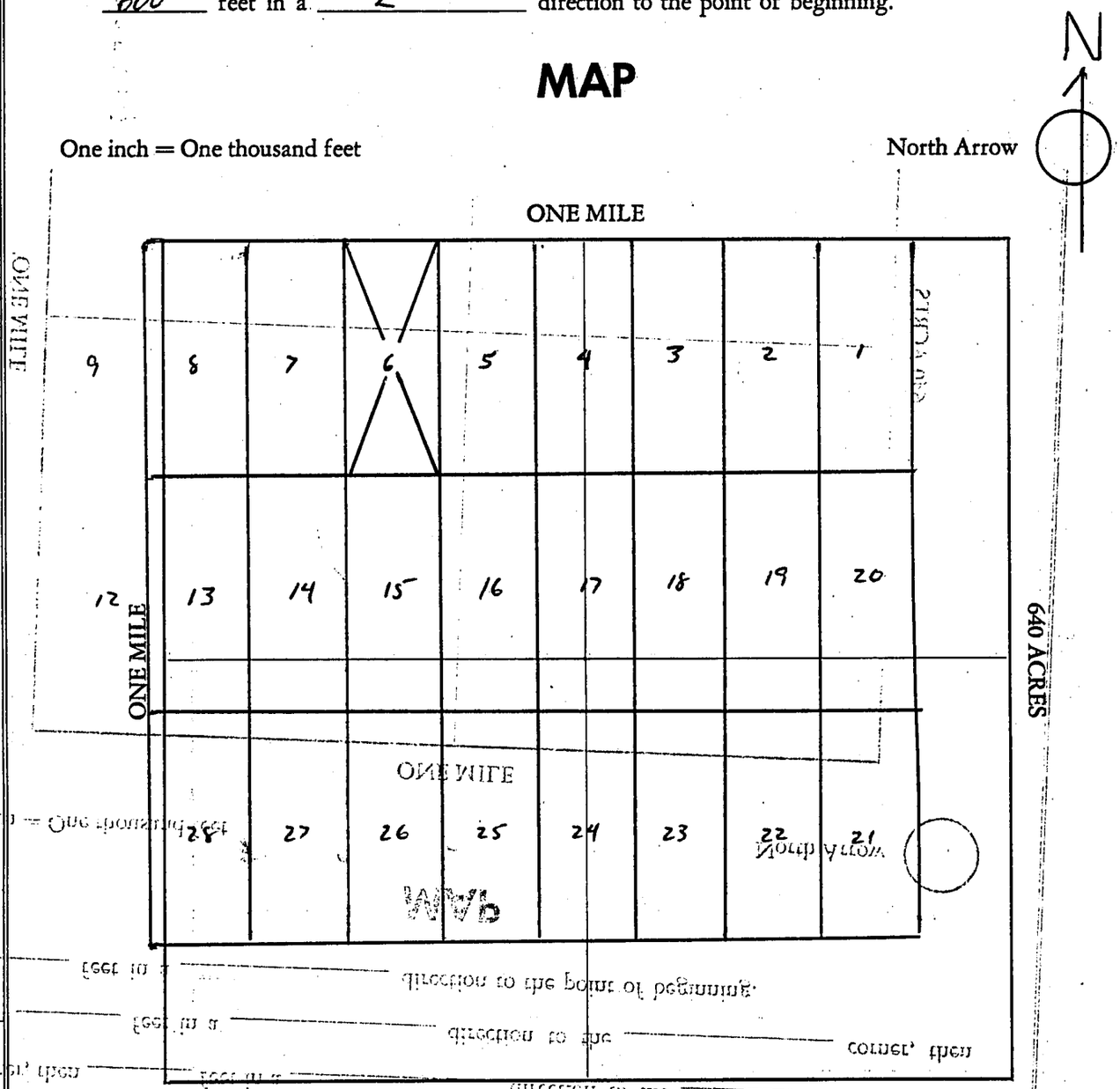

Section 21 Range 14W Township 12N, G&SRB&M

Date 5-30-84

Signature

BOOK 1028 PAGE 941

THIS PAGE WILL NOT REPRODUCE SATISFACTORILY

E

STATE OF ARIZONA, } ss.
County of _____

I hereby certify that

In Docket No. _____, Page ___

When recorded mail to:

MICROFILMED INDEXED SURVEYS INDEXED MINES PROOFED

Fee # 84-21079

Recorded in Official Records of Mohave County, Arizona
JUN 11 1984 -10 40 AM
Joan McCall, Recorder

$500 1 of 2

NOTICE OF MINING CLAIM LOCATION

1. ☒ Location ☐ Amendment ☐ Relocation
2. ☐ Placer ☒ Lode ☐ Millsite ☐ Tunnelsite
3. The name and address of the Locator is

James R. Robinson + Arden L. Larson
Name

822 So. Race
Address

Denver Colorado 80209
City State Zip

4. The name of the claim is Potts Mountain #7
5. The date of the location is 5-30-84
6. The claim is 1500 feet long and 600 feet wide. The distance from the Location monument to each end of the claim is 1498 feet in a N direction and 2 feet in a S direction.
7. The general course of the claim is from the N to the S.
8. The location of the claim is in Section 21, Township 12 N, Range 14 W G&SRB&M, Owens Mining District, Mohave County, Arizona.
9. If amending or relocating, the previous claim name was _____ recorded in Docket _____, Book _____, _____ Mining District, _____ County, Arizona.
10. The location of the claim with reference to a natural object or permanent monument is 1500' N from the Summit of Potts Mountain.

RECEIVED B.L.M. AZ STATE OFFICE AUG 10 1984 07.45 A.M. PHOENIX, ARIZONA

A MC 225788

Date 5-30-84

BOOK 1028 PAGE 942

Signature

MAP OF MINING CLAIM LOCATION

1. The name of the claim is Potts Mountain # 7
2. The NE corner of the claim is 400 feet in a W direction to a survey monument or permanent natural object described as NE COR. SEC. 21, T. 12N, R. 14W.
3. The type of location monument is 2x2" wood post
   The type of corner and end monuments are 2x2" wood posts.
4. The bearing and distance between the corners of the claim are beginning at the NE corner of the claim, 150 feet in a S direction to the SE corner, then 600 feet in a W direction to the SW corner, then 150 feet in a N direction to the NW corner, then 600 feet in a E direction to the point of beginning.

MAP

One inch = One thousand feet

North Arrow

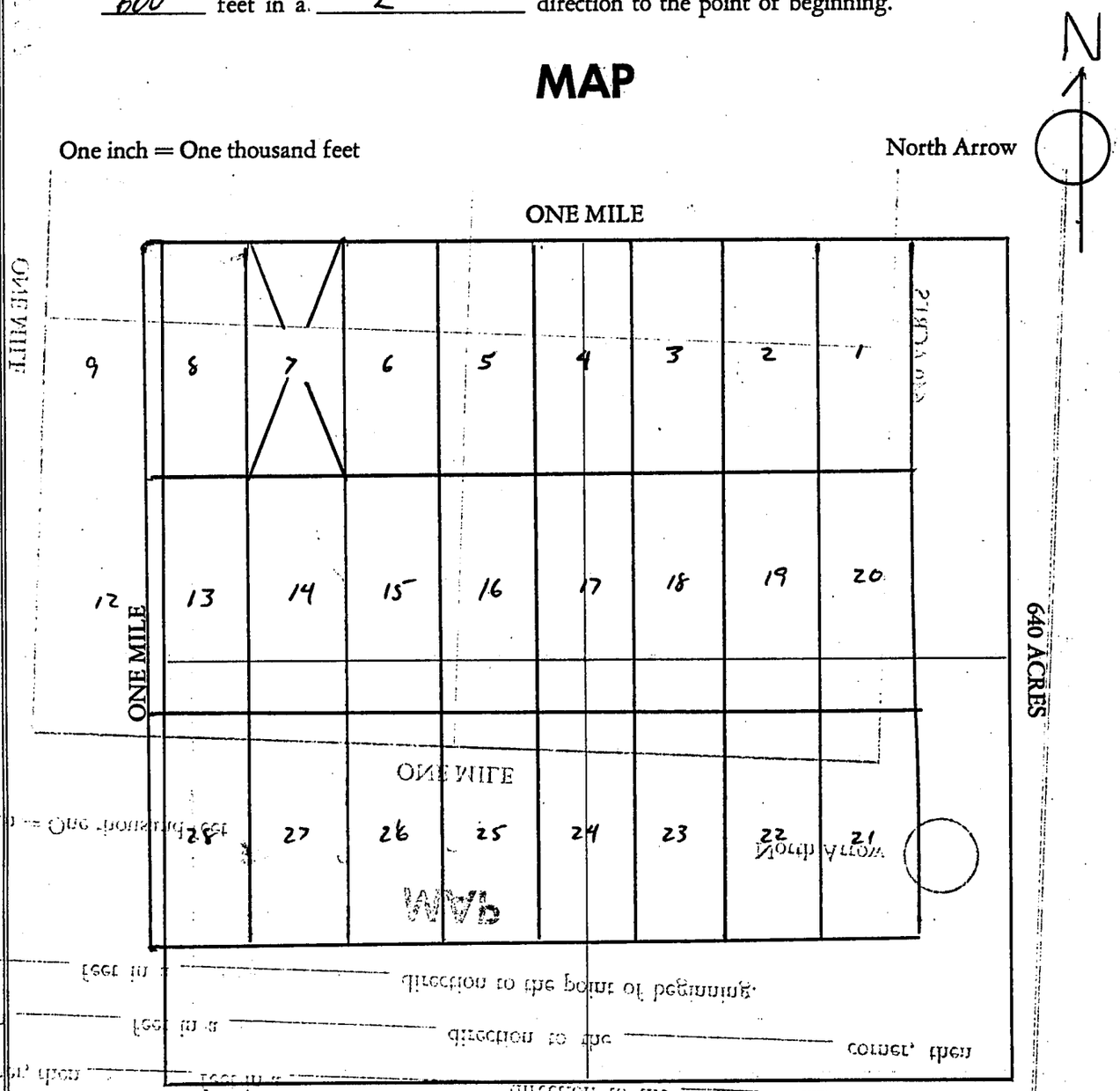

Section 21 Range 14W Township 12N, G&SRB&M

Date 5-30-84

Signature

BOOK 1028 PAGE 943

THIS PAGE WILL NOT REPRODUCE SATISFACTORILY

E

STATE OF ARIZONA, } ss.
County of _____

I hereby certify that the within instrument was filed and recorded | Fee No.

In Docket No. _____, Page ____

MICROFILMED INDEXED MINES
INDEXED SURVEYS
PROOFED

Fee # 84-21080
Recorded in Official Records
of Mohave County, Arizona
JUN 11 1984 -10 40 AM
Joan McCall, Recorder

$500 1 of 2

When recorded mail to:

NOTICE OF MINING CLAIM LOCATION

1. ☒ Location ☐ Amendment ☐ Relocation
2. ☐ Placer ☒ Lode ☐ Millsite ☐ Tunnelsite
3. The name and address of the Locator is

James R. Robinson + Arden L. Larson
Name

822 So. Race
Address

Denver Colorado 80209
City State Zip

4. The name of the claim is Potts Mountain #8
5. The date of the location is 5-30-84
6. The claim is 1500 feet long and 600 feet wide. The distance from the Location monument to each end of the claim is 1498 feet in a N direction and 2 feet in a S direction.
7. The general course of the claim is from the N to the S.
8. The location of the claim is in Section 21, Township 12 N, Range 14 W G&SRB&M, Owens Mining District, Mohave County, Arizona.
9. If amending or relocating, the previous claim name was _____ recorded in Docket _____, Book _____, _____ Mining District, _____ County, Arizona.
10. The location of the claim with reference to a natural object or permanent monument is 1500 N-NW from the Summit of Potts Mountain.

RECEIVED
B.L.M. AZ STATE OFFICE
AUG 10 1984
07.45 A.M.
PHOENIX, ARIZONA

HC 225789

Date 5-30-84

Signature

BOOK 1028 PAGE 944

MAP OF MINING CLAIM LOCATION

1. The name of the claim is Potts Mountain # 8
2. The NE corner of the claim is 480 feet in a W direction to a survey monument or permanent natural object described as NE COR. SEC. 21, T. 12N, R. 14W.
3. The type of location monument is 2x2" wood post
   The type of corner and end monuments are 2x2" wood posts.
4. The bearing and distance between the corners of the claim are beginning at the NE corner of the claim, 1500 feet in a S direction to the SE corner, then 600 feet in a W direction to the SW corner, then 1500 feet in a N direction to the NW corner, then 600 feet in a E direction to the point of beginning.

MAP

One inch = One thousand feet

North Arrow

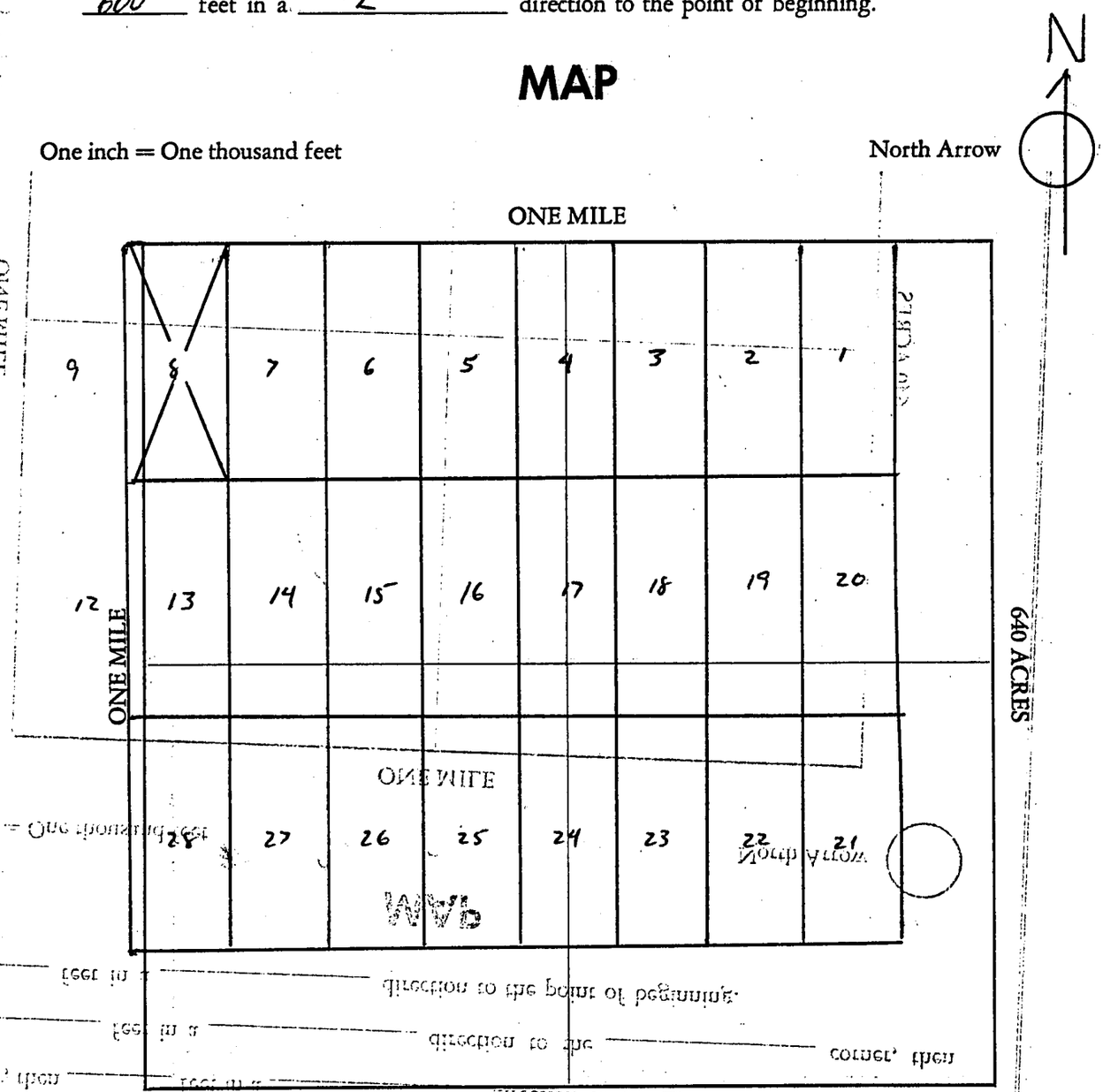

Section 21 Range 14W Township 12N, G&SRB&M

Date 5-30-84

Signature

THIS PAGE WILL NOT REPRODUCE SATISFACTORILY

E

STATE OF ARIZONA, } ss. I hereby certify that the within instrument was filed and recorded | Fee No.
County of _____ _____

In Docket No. _____, Page ____

When recorded mail to:

Fee # 84-21081 INDEXED MINES
INDEXED SURVEYS
Recorded in Official Records
of Mohave County, Arizona
JUN 11 1984 -10 40 AM
Joan McCall, Recorder
PROOFED
MICROFILMED

$500 1 of 2

NOTICE OF MINING CLAIM LOCATION

1. ☒ Location ☐ Amendment ☐ Relocation
2. ☐ Placer ☒ Lode ☐ Millsite ☐ Tunnelsite
3. The name and address of the Locator is

James R. Robinson + Arden L. Larson
Name

822 So. Race
Address

Denver Colorado 80209
City State Zip

4. The name of the claim is Pots Mountain # 9
5. The date of the location is 5-30-84
6. The claim is 1500 feet long and 600 feet wide. The distance from the Location monument to each end of the claim is 1498 feet in a N direction and 2 feet in a S direction.
7. The general course of the claim is from the N to the S.
8. The location of the claim is in Section 21, Township 12N, Range 14W G&SRB&M, Owens Mining District, Mohave County, Arizona.
9. If amending or relocating, the previous claim name was _____ recorded in Docket _____, Book _____, _____ Mining District, _____ County, Arizona.
10. The location of the claim with reference to a natural object or permanent monument is 200' NW from the summit of Pots Mountain

RECEIVED
B.L.M. AZ STATE OFFICE
AUG 10 1984
07.45 A.M.
PHOENIX, ARIZONA

Date 5-30-84

Signature

BOOK 1028 PAGE 946

A HC 225790

MAP OF MINING CLAIM LOCATION

1. The name of the claim is Potts Mountain # 9
2. The NE corner of the claim is 5400 feet in a W direction to a survey monument or permanent natural object described as NE COR. SEC. 21, T. 12N., R. 14W
3. The type of location monument is 2x2" wood post
3. The type of location monument is
The type of corner and end monuments are 2x2" wood posts
The type of corner and end monuments are
4. The bearing and distance between the corners of the claim are beginning at the NE corner of the claim, 1500 feet in a S direction to the SE corner, then 600 feet in a W direction to the SW corner, then 1500 feet in a N direction to the NW corner, then 600 feet in a E direction to the point of beginning.
4. The bearing and distance between the corners of the claim are beginning at the corner of the claim, feet in a direction to the corner, then feet in a direction to the corner, then feet in a direction to the corner, then feet in a direction to the corner, then feet in a direction to the point of beginning.

MAP

One inch = One thousand feet

North Arrow

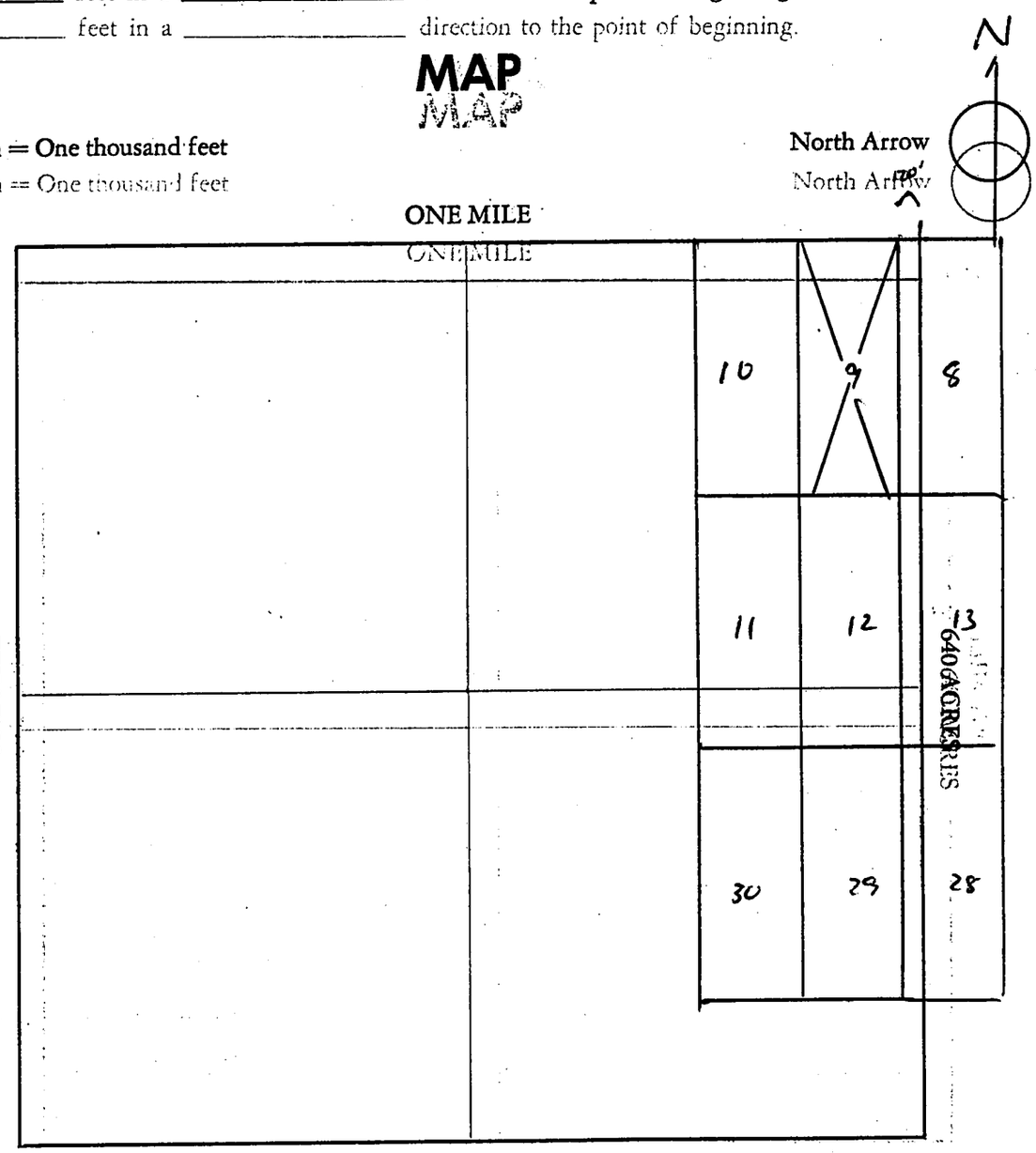

Section 20 Range 14W Township 12N, G&SRB&M

Date 5-30-84

BOOK 1028 PAGE 947

Signature

E

STATE OF ARIZONA, } ss. I hereby certify that th
County of _____

In Docket No. _____, Page ___

When recorded mail to:

Fee # 84-21082

Recorded in Official Records
of Mohave County, Arizona
JUN 11 1984 -10 40 AM
Joan McCall, Recorder

INDEXED SURVEYS
INDEXED MINES
PROOFED
MICROFILMED

$500 1 of 2

NOTICE OF MINING CLAIM LOCATION

1. ☒ Location ☐ Amendment ☐ Relocation
2. ☐ Placer ☒ Lode ☐ Millsite ☐ Tunnelsite
3. The name and address of the Locator is

James R. Robinson + Arden L. Larson
Name

822 So. Race
Address

Denver Colorado 80209
City State Zip

4. The name of the claim is Potts Mountain # 10
5. The date of the location is 5-30-84
6. The claim is 1500 feet long and 600 feet wide. The distance from the Location monument to each end of the claim is 1498 feet in a N direction and 2 feet in a S direction.
7. The general course of the claim is from the N to the S.
8. The location of the claim is in Section 21, Township 12N, Range 14W G&SRB&M, Owens Mining District, Mohave County, Arizona.
9. If amending or relocating, the previous claim name was _____ recorded in Docket _____, Book _____, _____ Mining District, _____ County, Arizona.
10. The location of the claim with reference to a natural object or permanent monument is 2500' NW from the Summit of Potts Mountain

RECEIVED
B.L.M. AZ STATE OFFICE
AUG 10 1984
07:45 A.M.
PHOENIX, ARIZONA

Date 5-30-84

BOOK 1028 PAGE 948

Signature

A HC 225791

MAP OF MINING CLAIM LOCATION

1. The name of the claim is Potts Mountain #10
2. The NE corner of the claim is 600 feet in a W direction to a survey monument or permanent natural object described as NE COR. SEC. 21, T. 12N., R. 14W
3. The type of location monument is 2x2" wood post
3. The type of corner and end monuments are 2x2" wood posts
4. The bearing and distance between the corners of the claim are beginning at the NE corner of the claim, 1500 feet in a S direction to the SE corner, then 600 feet in a W direction to the SW corner, then 1500 feet in a N direction to the NW corner, then 600 feet in a E direction to the point of beginning.

MAP

One inch = One thousand feet

North Arrow

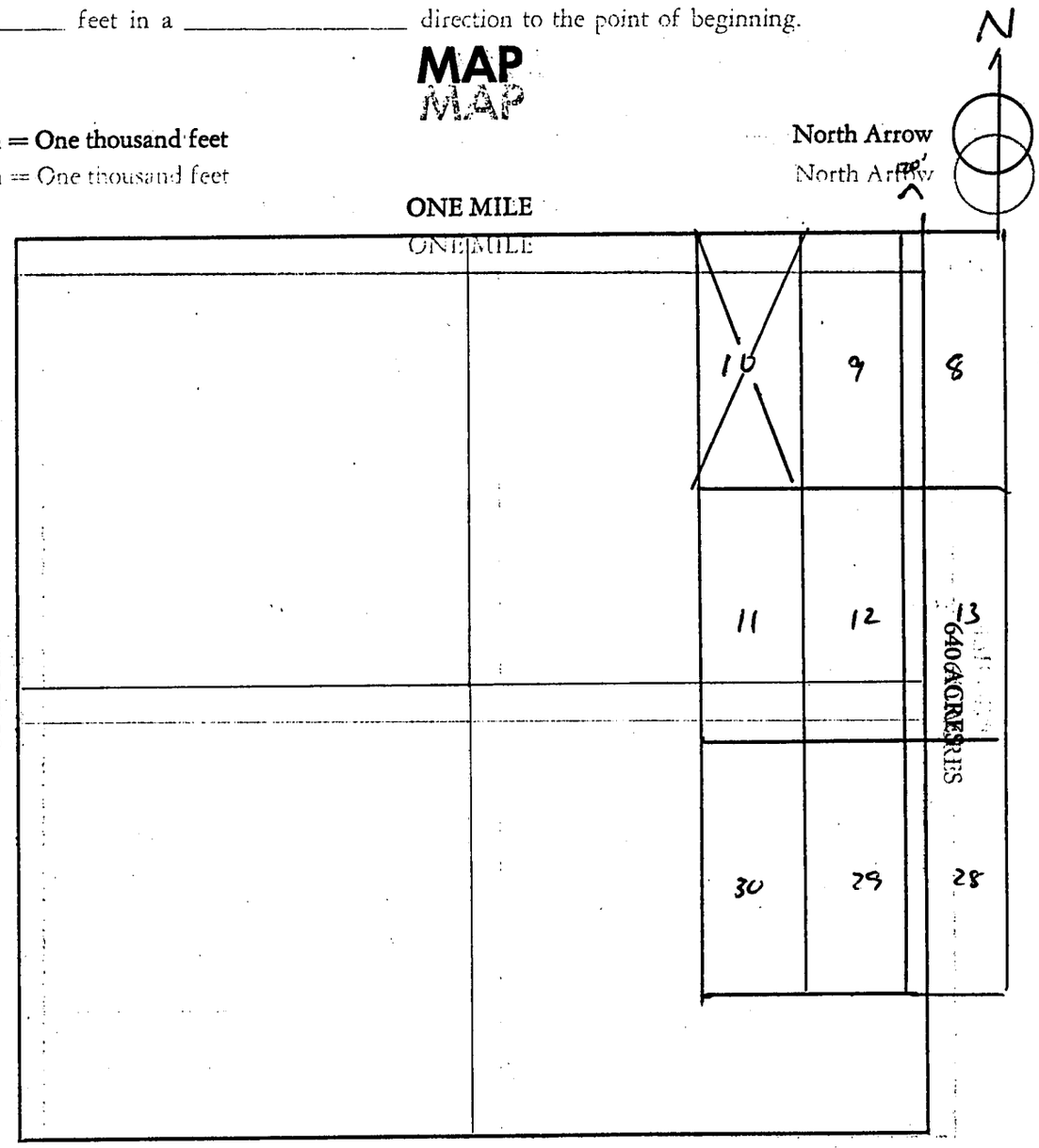

Section 20 Range 14W Township 12N, G&SRB&M

Date 5-30-84

BOOK 1028 PAGE 949

Signature

E

STATE OF ARIZONA, } ss.
County of _____

I hereby certify that the within instrument was filed and recorded

In Docket No. _____, Page ____

Fee No.:

MICROFILMED INDEXED SURVEYS

Fee # 84-21083 INDEXED MINES

PROOFED

Recorded in Official Records
of Mohave County, Arizona
JUN 11 1984 -10 40 AM
Joan McCall, Recorder

When recorded mail to:

$500 1 of 2

SEAL OF MOHAVE COUNTY ARIZONA DITAT DEUS 1864

NOTICE OF MINING CLAIM LOCATION

1. ☒ Location ☐ Amendment ☐ Relocation
2. ☐ Placer ☒ Lode ☐ Millsite ☐ Tunnelsite
3. The name and address of the Locator is

James R. Robinson + Arden L. Larson
Name

822 So. Race
Address

Denver Colorado 80209
City State Zip

4. The name of the claim is Potts Mountain # 11
5. The date of the location is 5-30-84
6. The claim is 1500 feet long and 600 feet wide. The distance from the Location monument to each end of the claim is 1498 feet in a N direction and 2 feet in a S direction.
7. The general course of the claim is from the N to the S.
8. The location of the claim is in Section 21, Township 12 N, Range 14 W G&SRB&M, Owens Mining District, Mohave County, Arizona.
9. If amending or relocating, the previous claim name was _____ recorded in Docket _____, Book _____, _____ Mining District, _____ County, Arizona.
10. The location of the claim with reference to a natural object or permanent monument is 1500' W from the Summit of Potts Mountain

RECEIVED
B.L.M. AZ STATE OFFICE
AUG 10 1984
07.45 A.M.
PHOENIX, ARIZONA

A MC 225792

Date 5-30-84

BOOK 1028 PAGE 950

Signature

MAP OF MINING CLAIM LOCATION

1. The name of the claim is Potts Mountain # 11

2. The NE corner of the claim is 1500 (600) feet in a S (W) direction to a survey monument or permanent natural object described as NE COR. SEC. 21, T. 12N., R. 14W

3. The type of location monument is 2x2" wood post

3. The type of corner and end monuments are 2x2" wood posts

4. The bearing and distance between the corners of the claim are beginning at the NE corner of the claim, 1500 feet in a S direction to the SE corner, then 600 feet in a W direction to the SW corner, then 1500 feet in a N direction to the NW corner, then 600 feet in a E direction to the point of beginning.

MAP

One inch = One thousand feet

North Arrow

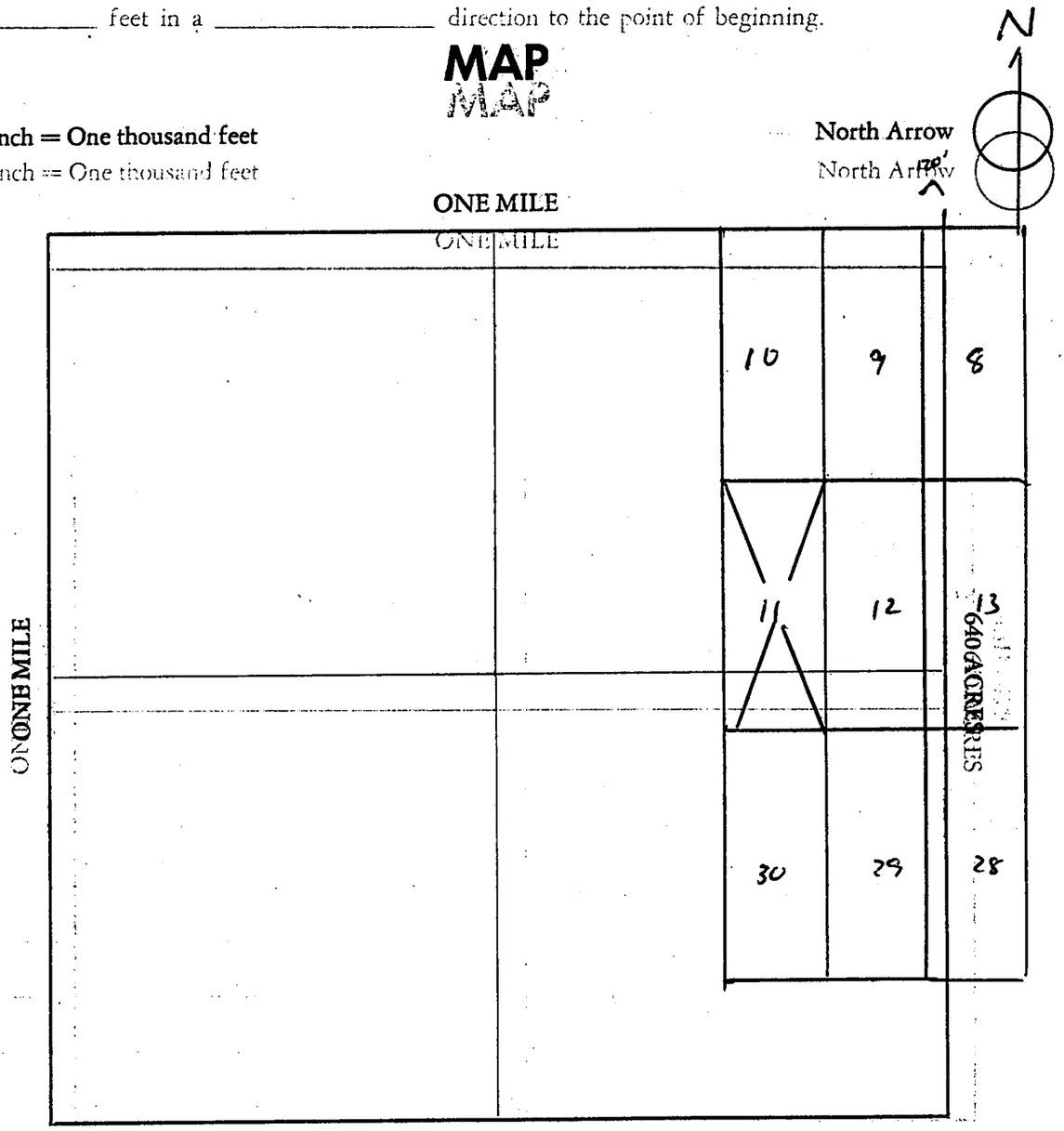

Section 20 Range 14W Township 12N, G&SRB&M

Date 5-30-84

BOOK 1028 PAGE 951

Signature

E

STATE OF ARIZONA, } ss. I hereby certify that the within instrument was filed and recorded | Fee No.:
County of _____

MICROFILMED INDEXED SURVEYS INDEXED MINES PROOFED

In Docket No. _____, Page ___

Fee # 84-21084

Recorded in Official Records of Mohave County, Arizona
JUN 11 1984 - 10 40 AM
Joan McCall, Recorder

SEAL OF MOHAVE COUNTY ARIZONA 1864

When recorded mail to:

$500 1 of 2

NOTICE OF MINING CLAIM LOCATION

1. ☒ Location ☐ Amendment ☐ Relocation
2. ☐ Placer ☒ Lode ☐ Millsite ☐ Tunnelsite
3. The name and address of the Locator is

James R. Robinson + Arden L. Larson
Name

822 So. Race
Address

Denver Colorado 80209
City State Zip

4. The name of the claim is Potts Mountain # 12
5. The date of the location is 5-30-84
6. The claim is 1500 feet long and 600 feet wide. The distance from the Location monument to each end of the claim is 1498 feet in a N direction and 2 feet in a S direction.
7. The general course of the claim is from the N to the S.
8. The location of the claim is in Section 21, Township 12 N, Range 14 W G&SRB&M, Owens Mining District, Mohave County, Arizona.
9. If amending or relocating, the previous claim name was _____ recorded in Docket _____, Book _____, _____ Mining District, _____ County, Arizona.
10. The location of the claim with reference to a natural object or permanent monument is 1000' W from the summit of Potts Mountain

RECEIVED B.L.M. AZ STATE OFFICE AUG 10 1984 07:45 A.M. PHOENIX, ARIZONA

Date 5-30-84

Signature

BOOK 1028 PAGE 952

A HC 225793

MAP OF MINING CLAIM LOCATION

1. The name of the claim is Potts Mountain # 12

2. The NE corner of the claim is 1500 feet in a S direction (540 W)

to a survey monument or permanent natural object described as NE COR. SEC. 21,

to a survey monument or permanent natural object described as T. 12N., R. 14W

3. The type of location monument is 2x2" wood post

3. The type of location monument is
The type of corner and end monuments are 2x2" wood posts

The type of corner and end monuments are

4. The bearing and distance between the corners of the claim are beginning at the NE

4. The bearing and distance between the corners of the claim are beginning at the
corner of the claim, 1500 feet in a S direction to the SE

corner of the claim, feet in a direction to the
corner, then 600 feet in a W direction to the SW corner,

corner, then feet in a direction to the corner,
then 1500 feet in a N direction to the NW corner, then

then feet in a direction to the corner, then
600 feet in a E direction to the point of beginning.

feet in a direction to the point of beginning.

MAP

MAP

One inch = One thousand feet

One inch = One thousand feet

North Arrow

North Arrow

N

ONE MILE

ONE MILE

ONE MILE

ONE MILE

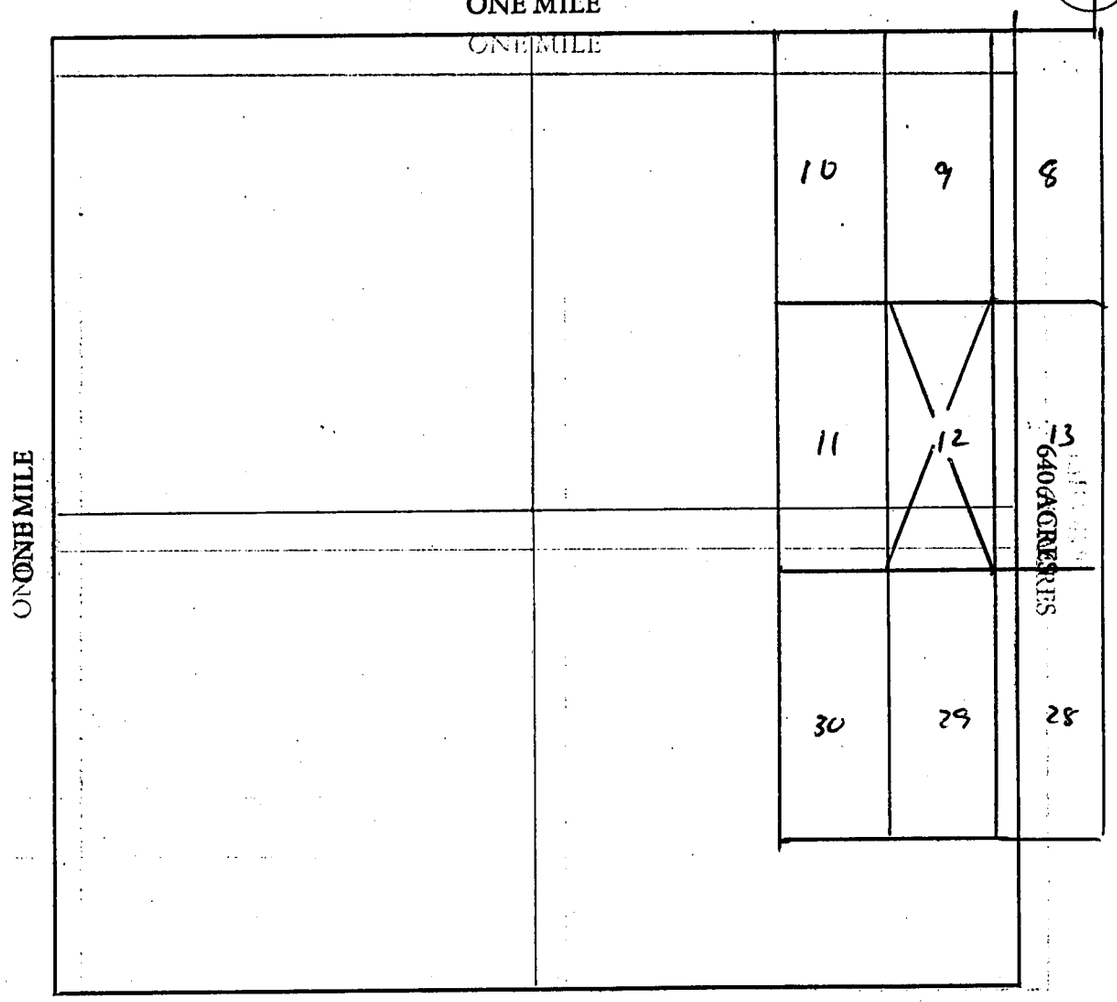

Section 20 Range 14W Township 12N, G&SRB&M

Date 5-30-84

Signature

BOOK 1028 PAGE 953

E

STATE OF ARIZONA, } ss. I hereby certify that the within instrument was filed and recorded | Fee No.:
County of _____

In Docket No. _____, Page ____

When recorded mail to:

MICROFILMED INDEXED SURVEYS
INDEXED MINES
Fee # 84-21085 PROOFED

Recorded in Official Records
of Mohave County, Arizona
JUN 11 1984 -10 40 AM
Joan McCall, Recorder

SEAL OF MOHAVE COUNTY ARIZONA 1864

$500 1 of 2

NOTICE OF MINING CLAIM LOCATION

1. ☒ Location ☐ Amendment ☐ Relocation
2. ☐ Placer ☒ Lode ☐ Millsite ☐ Tunnelsite
3. The name and address of the Locator is

James R. Robinson + Arden L. Larson
Name

822 So. Race
Address

Denver Colorado 80209
City State Zip

4. The name of the claim is Potts Mountain #13
5. The date of the location is 5-30-84
6. The claim is 1500 feet long and 600 feet wide. The distance from the Location monument to each end of the claim is 1498 feet in a N direction and 2 feet in a S direction.
7. The general course of the claim is from the N to the S.
8. The location of the claim is in Section 21, Township 12N, Range 14W G&SRB&M, Owens Mining District, Mohave County, Arizona.
9. If amending or relocating, the previous claim name was _____ recorded in Docket _____, Book _____, _____ Mining District, _____ County, Arizona.
10. The location of the claim with reference to a natural object or permanent monument is 600'W est from the Summit of Potts Mountain.

RECEIVED
B.L.M. AZ STATE OFFICE
AUG 10 1984
07.45 A.M.
PHOENIX, ARIZONA

Date 5-30-84

BOOK 1028 PAGE 954

Signature

A MC 225794

MAP OF MINING CLAIM LOCATION

1. The name of the claim is Potts Mountain #13
2. The NE corner of the claim is 1500 feet in a S direction to a survey monument or permanent natural object described as NE COR. sec. 21, T. 12N, R. 14W.
3. The type of location monument is 2x2" wood post
   The type of corner and end monuments are 2x2" wood posts.
4. The bearing and distance between the corners of the claim are beginning at the NE corner of the claim, 1500 feet in a S direction to the SE corner, then 600 feet in a W direction to the SW corner, then 1500 feet in a N direction to the NW corner, then 600 feet in a E direction to the point of beginning.

MAP

One inch = One thousand feet

North Arrow

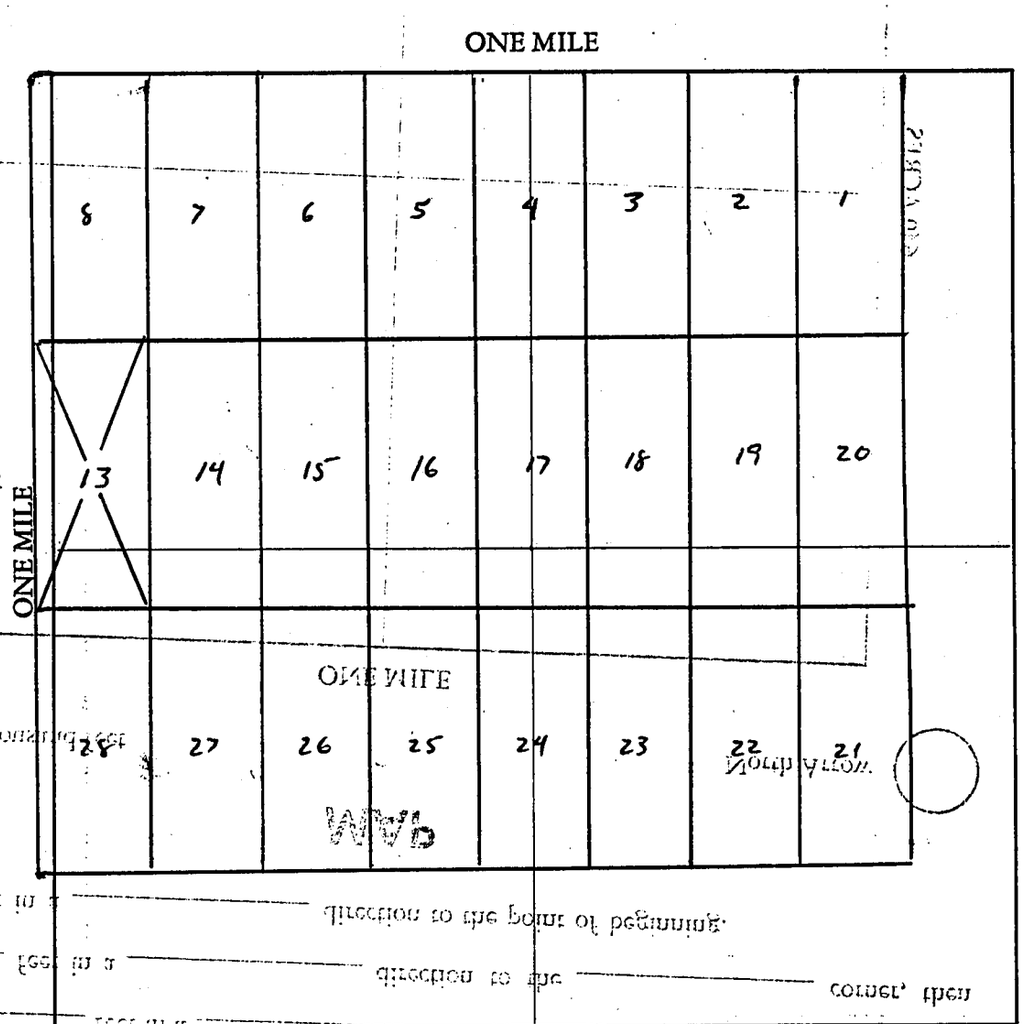

Section 21 Range 14W Township 12N, G&SRB&M

Date 5-30-84

Signature

THIS PAGE WILL NOT REPRODUCE/SATISFACTORILY

E

STATE OF ARIZONA, } ss. I hereby certify that th
County of _____

In Docket No. _____, Page ___

When recorded mail to:

Fee # 84-21086

MICROFILMED INDEXED SURVEYS INDEXED MINES PROOFED

Recorded in Official Records of Mohave County, Arizona
JUN 11 1984 -10 40 AM
Joan McCall, Recorder

$500

1 of 2

SEAL OF MOHAVE COUNTY ARIZONA 1864

NOTICE OF MINING CLAIM LOCATION

1. ☒ Location ☐ Amendment ☐ Relocation
2. ☐ Placer ☒ Lode ☐ Millsite ☐ Tunnelsite
3. The name and address of the Locator is

James R. Robinson + Arden L. Larson
Name

822 So. Race
Address

Denver Colorado 80209
City State Zip

4. The name of the claim is Potts Mountain #14
5. The date of the location is 5-30-84
6. The claim is 1500 feet long and 600 feet wide. The distance from the Location monument to each end of the claim is 1498 feet in a N direction and 2 feet in a S direction.
7. The general course of the claim is from the N to the S.
8. The location of the claim is in Section 21, Township 12N, Range 14W G&SRB&M, Owens Mining District, Mohave County, Arizona.
9. If amending or relocating, the previous claim name was _____ recorded in Docket _____, Book _____, _____ Mining District, _____ County, Arizona.
10. The location of the claim with reference to a natural object or permanent monument is 100 E from the Summit of Potts Mountain.

RECEIVED B.L.M. AZ STATE OFFICE AUG 10 1984 07.45 A.M. PHOENIX, ARIZONA

Date 5-30-84

Signature

BOOK 1028 PAGE 956

A MC 225795

MAP OF MINING CLAIM LOCATION

1. The name of the claim is Potts Mountain # 14
2. The NE corner of the claim is 1500 feet in a S direction to a survey monument or permanent natural object described as NE COR. SEC. 21, T. 12N, R. 14W.
3. The type of location monument is 2x2" wood post
   The type of corner and end monuments are 2x2" wood posts.
4. The bearing and distance between the corners of the claim are beginning at the NE corner of the claim, 1500 feet in a S direction to the SE corner, then 600 feet in a W direction to the SW corner, then 1500 feet in a N direction to the NW corner, then 600 feet in a E direction to the point of beginning.

MAP

One inch = One thousand feet

North Arrow

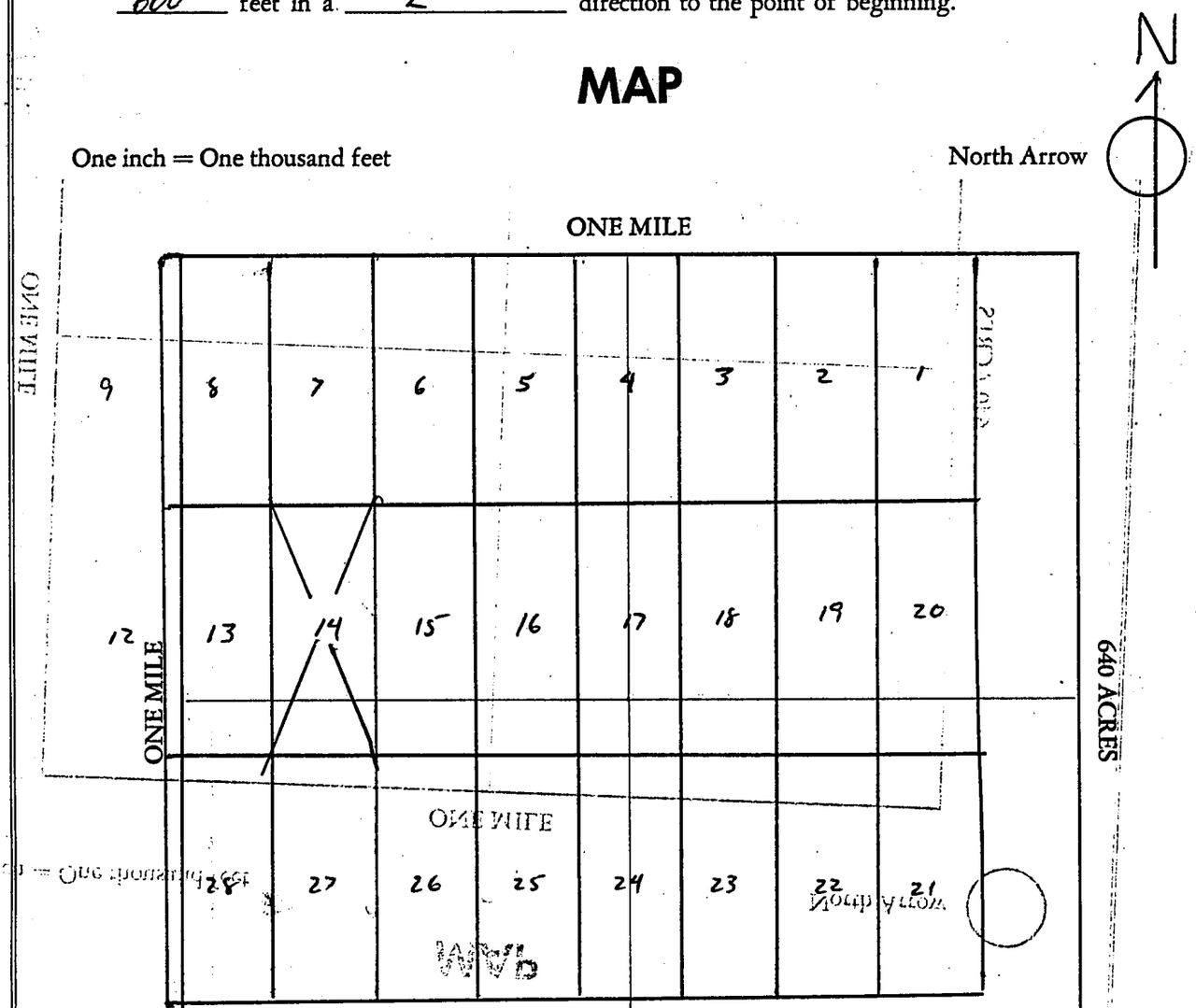

Section 21 Range 14W Township 12N, G&SRB&M

Date 5-30-84

Signature

THIS PAGE WILL NOT REPRODUCE/SATISFACTORILY

E

STATE OF ARIZONA, } ss. I hereby certify that the within instrument was filed and recorded | Fee No.
County of _____ _____
In Docket No. _____, Page ___

When recorded mail to:

MICROFILMED INDEXED MINES
INDEXED SURVEYS
PROOFED

Fee # 84-21087
Recorded in Official Records
of Mohave County, Arizona
JUN 11 1984 -10 40 AM
Joan McCall, Recorder

$500 1 of 2

SEAL OF MOHAVE COUNTY ARIZONA 1864

NOTICE OF MINING CLAIM LOCATION

1. ☒ Location ☐ Amendment ☐ Relocation
2. ☐ Placer ☒ Lode ☐ Millsite ☐ Tunnelsite
3. The name and address of the Locator is

James R. Robinson + Arden L. Larson
Name

822 So. Race
Address

Denver Colorado 80209
City State Zip

4. The name of the claim is Potts Mountain #15
5. The date of the location is 5-30-84
6. The claim is 1500 feet long and 600 feet wide. The distance from the Location monument to each end of the claim is 1498 feet in a N direction and 2 feet in a S direction.
7. The general course of the claim is from the N to the S.
8. The location of the claim is in Section 21, Township 12 N, Range 14 W G&SRB&M, Owens Mining District, Mohave County, Arizona.
9. If amending or relocating, the previous claim name was _____ recorded in Docket _____, Book _____, _____ Mining District, _____ County, Arizona.
10. The location of the claim with reference to a natural object or permanent monument is 800 E from the Summit of Potts Mountain.

RECEIVED
B.L.M. AZ STATE OFFICE
AUG 10 1984
07:45 A.M.
PHOENIX, ARIZONA

Date 5-30-84

BOOK 1028 PAGE 958

Signature

4 NC 225796

MAP OF MINING CLAIM LOCATION

1. The name of the claim is Potts Mountain # 15
2. The NE corner of the claim is 1500 feet in a S direction to a survey monument or permanent natural object described as NE COR. SEC. 21, T. 12N, R. 14W.
3. The type of location monument is 2x2" wood post
   The type of corner and end monuments are 2x2" wood posts.
4. The bearing and distance between the corners of the claim are beginning at the NE corner of the claim, 1500 feet in a S direction to the SE corner, then 600 feet in a W direction to the SW corner, then 1500 feet in a N direction to the NW corner, then 600 feet in a E direction to the point of beginning.

MAP

One inch = One thousand feet

North Arrow

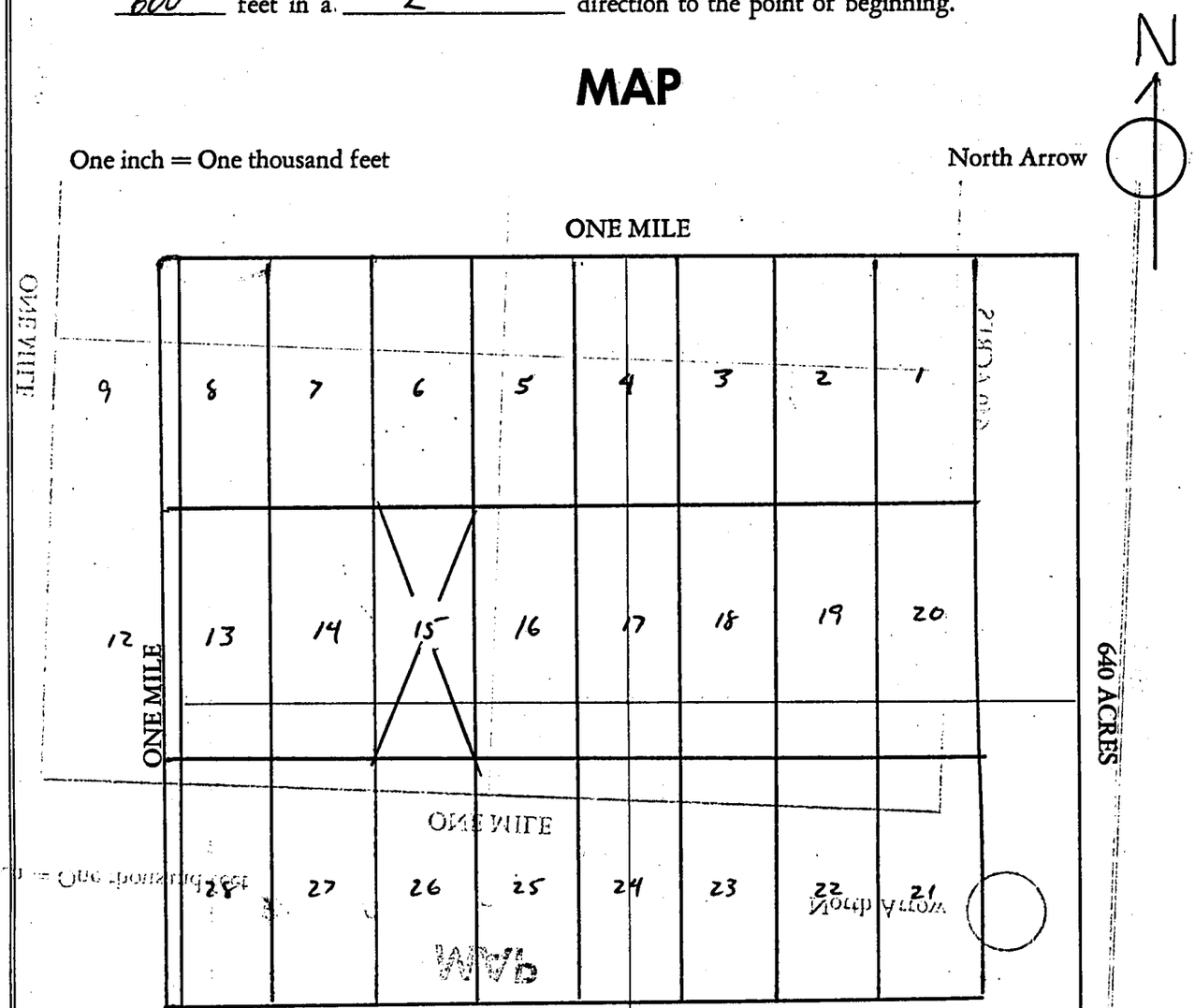

Section 21 Range 14W Township 12N, G&SRB&M

Date 5-30-84

Signature

THIS PAGE WILL NOT REPRODUCE/SATISFACTORILY

E

STATE OF ARIZONA, } ss. I hereby certify that the within instrument was filed and recorded
County of _____
In Docket No. _____, Page ___

When recorded mail to:

MICROFILMED INDEXED MINES
INDEXED SURVEYS
PROOFED

Fee # 84 21088
Recorded in Official Records
of Mohave County, Arizona
JUN 11 1984 -10 40 AM
Joan McCall, Recorder

$500 1 of 2

NOTICE OF MINING CLAIM LOCATION

1. ☒ Location ☐ Amendment ☐ Relocation
2. ☐ Placer ☒ Lode ☐ Millsite ☐ Tunnelsite
3. The name and address of the Locator is

James R. Robinson + Arden L. Larson
Name

822 So. Race
Address

Denver Colorado 80209
City State Zip

4. The name of the claim is Potts Mountain #16
5. The date of the location is 5-30-84
6. The claim is 1500 feet long and 600 feet wide. The distance from the Location monument to each end of the claim is 1498 feet in a N direction and 2 feet in a S direction.
7. The general course of the claim is from the N to the S.
8. The location of the claim is in Section 21, Township 12 N, Range 14 W G&SRB&M, Owens Mining District, Mohave County, Arizona.
9. If amending or relocating, the previous claim name was _____ recorded in Docket _____, Book _____, _____ Mining District, _____ County, Arizona.
10. The location of the claim with reference to a natural object or permanent monument is 1500' E from the Summit of Potts Mountain.

A MC 225797

RECEIVED
B.L.M. AZ STATE OFFICE
AUG 10 1984
07:45 A.M.
PHOENIX, ARIZONA

Date 5-30-84

Signature

BOOK 1028 PAGE 960

MAP OF MINING CLAIM LOCATION

1. The name of the claim is Potts Mountain #16
2. The NE corner of the claim is 1500 feet in a S direction to a survey monument or permanent natural object described as NE COR. SEC. 21, T. 12N, R. 14W.
3. The type of location monument is 2x2" wood post
   The type of corner and end monuments are 2x2" wood posts.
4. The bearing and distance between the corners of the claim are beginning at the NE corner of the claim, 1500 feet in a S direction to the SE corner, then 600 feet in a W direction to the SW corner, then 1500 feet in a N direction to the NW corner, then 600 feet in a E direction to the point of beginning.

MAP

One inch = One thousand feet

North Arrow

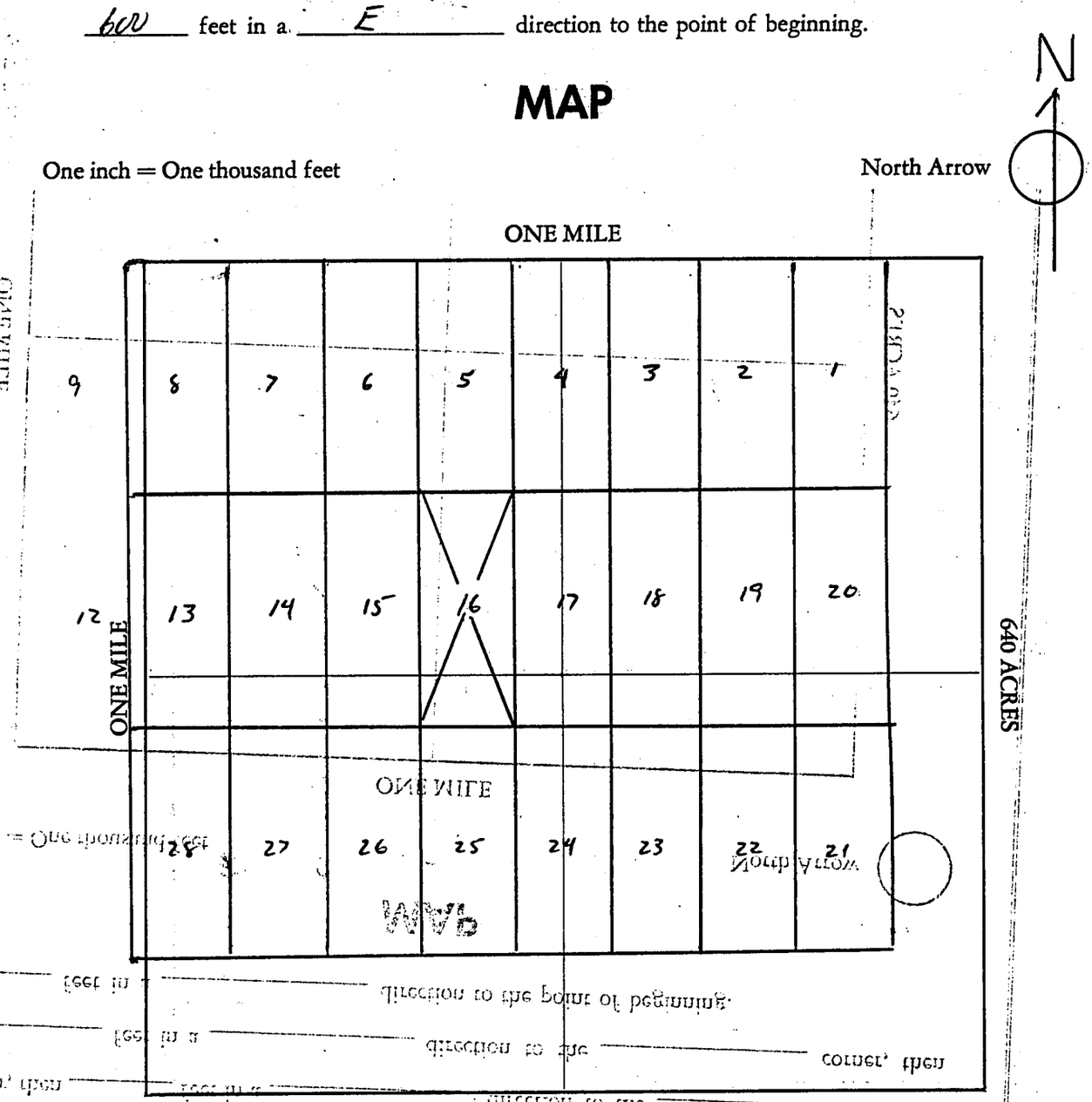

Section 21 Range 14W Township 12N, G&SRB&M

Date 5-30-84

Signature

THIS PAGE WILL NOT REPRODUCE SATISFACTORILY

E

STATE OF ARIZONA, } ss.
County of _____

I hereby certify that the _____

In Docket No. _____, Page ____

MICROFILMED INDEXED MINES
INDEXED SURVEYS
PROOFED

Fee # 84-21089

Recorded in Official Records
of Mohave County, Arizona
JUN 11 1984 10 40 AM
Joan McCall, Recorder

$500 1 of 2

When recorded mail to:

NOTICE OF MINING CLAIM LOCATION

1. ☒ Location ☐ Amendment ☐ Relocation
2. ☐ Placer ☒ Lode ☐ Millsite ☐ Tunnelsite
3. The name and address of the Locator is

James R. Robinson + Arden L. Larson
Name

822 So. Race
Address

Denver Colorado 80209
City State Zip

4. The name of the claim is Potts Mountain #17
5. The date of the location is 5-30-84
6. The claim is 1500 feet long and 600 feet wide. The distance from the Location monument to each end of the claim is 1498 feet in a N direction and 2 feet in a S direction.
7. The general course of the claim is from the N to the S.
8. The location of the claim is in Section 21, Township 12 N, Range 14 W G&SRB&M, Owens Mining District, Mohave County, Arizona.
9. If amending or relocating, the previous claim name was _____ recorded in Docket _____, Book _____, _____ Mining District, _____ County, Arizona.
10. The location of the claim with reference to a natural object or permanent monument is 2000' E from the Summit of Potts Mountain.

B.L.M. RECEIVED
AZ STATE OFFICE
AUG 10 1984
07.45 A.M.
PHOENIX, ARIZONA

A MC 225798

Date 5-30-84

Signature

BOOK 1028 PAGE 962

MAP OF MINING CLAIM LOCATION

1. The name of the claim is Potts Mountain # 17
2. The NE corner of the claim is 1500 feet in a S direction to a survey monument or permanent natural object described as NE COR. SEC. 21, T. 12N, R. 14W.
3. The type of location monument is 2x2" wood post
   The type of corner and end monuments are 2x2" wood posts.
4. The bearing and distance between the corners of the claim are beginning at the NE corner of the claim, 1500 feet in a S direction to the SE corner, then 600 feet in a W direction to the SW corner, then 1500 feet in a N direction to the NW corner, then 600 feet in a E direction to the point of beginning.

MAP

One inch = One thousand feet

North Arrow

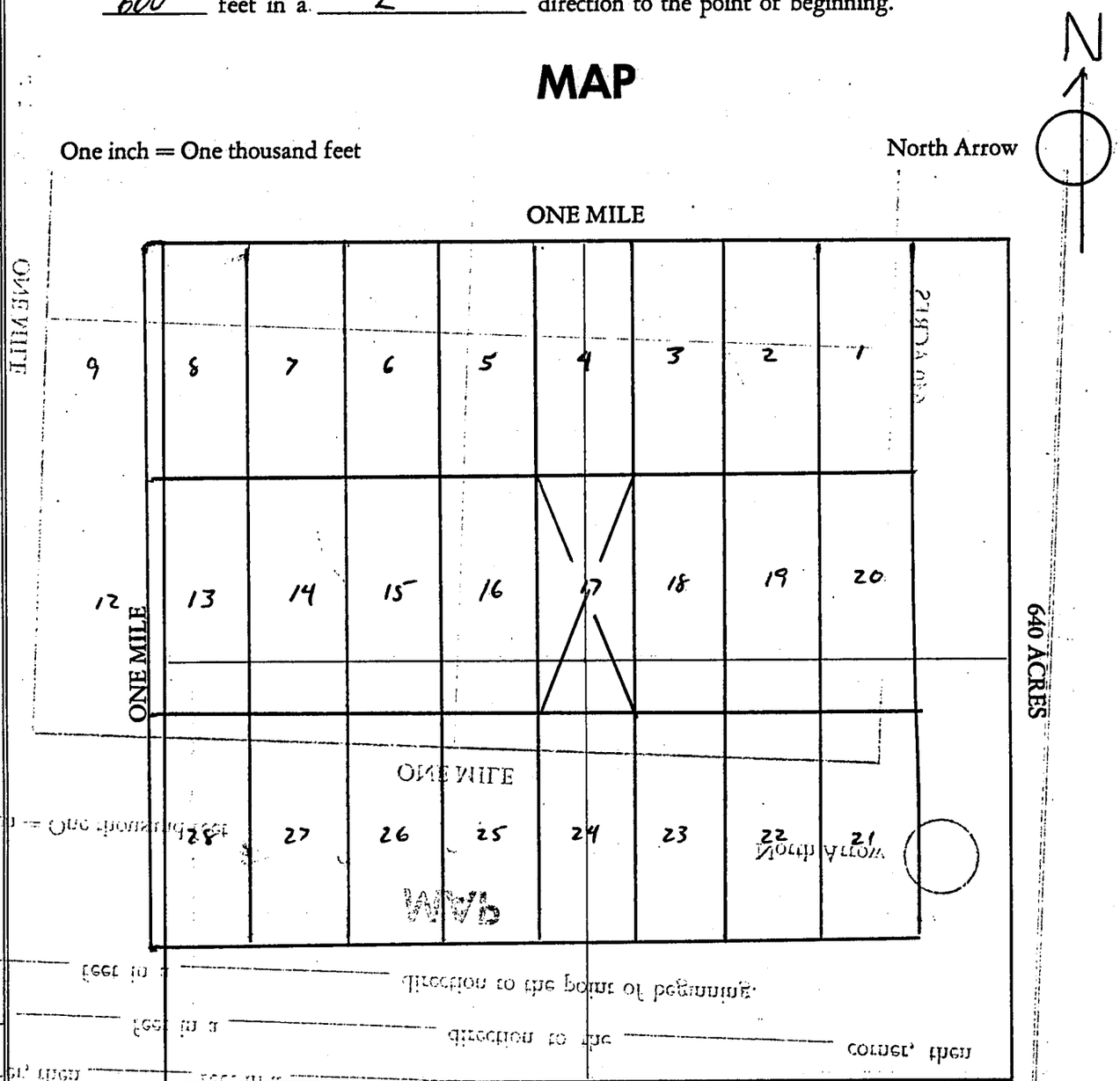

Section 21 Range 14W Township 12N, G&SRB&M

Date 5-30-84

Signature

BOOK 1028 PAGE 963

THIS PAGE WILL NOT REPRODUCE SATISFACTORILY

E

STATE OF ARIZONA, } ss. I hereby certify that th[illegible]
County of _____ } _____

In Docket No. _____, Page ___

When recorded mail to:

MICROFILMED INDEXED MINES
Fee # 84-21090 INDEXED SURVEYS
Recorded in Official Records
of Mohave County, Arizona
JUN 11 1984 -10 40 AM
Joan McCall, Recorder
PROOFED
$500 1 of 2

NOTICE OF MINING CLAIM LOCATION

1. ☒ Location ☐ Amendment ☐ Relocation
2. ☐ Placer ☒ Lode ☐ Millsite ☐ Tunnelsite
3. The name and address of the Locator is

James R. Robinson + Arden L. Larson
Name

822 So. Race
Address

Denver Colorado 80209
City State Zip

4. The name of the claim is Potts Mountain # 18
5. The date of the location is 5-30-84
6. The claim is 1500 feet long and 600 feet wide. The distance from the Location monument to each end of the claim is 1498 feet in a N direction and 2 feet in a S direction.
7. The general course of the claim is from the N to the S.
8. The location of the claim is in Section 21, Township 12 N, Range 14 W G&SRB&M, Owens Mining District, Mohave County, Arizona.
9. If amending or relocating, the previous claim name was _____ recorded in Docket _____, Book _____, _____ Mining District, _____ County, Arizona.
10. The location of the claim with reference to a natural object or permanent monument is 2500' E from the Summit of Potts Mountain.

RECEIVED
B.L.M. AZ STATE OFFICE
AUG 10 1984
07 45 A.M.
PHOENIX, ARIZONA

Date 5-30-84

BOOK 1028 PAGE 964

[signature]
Signature

A HC 225799

MAP OF MINING CLAIM LOCATION

1. The name of the claim is Potts Mountain # 18
2. The NE corner of the claim is 1500 feet in a S direction to a survey monument or permanent natural object described as NE COR. SEC. 21, T. 12N, R. 14W.
3. The type of location monument is 2x2" wood post
   The type of corner and end monuments are 2x2" wood posts.
4. The bearing and distance between the corners of the claim are beginning at the NE corner of the claim, 1500 feet in a S direction to the SE corner, then 600 feet in a W direction to the SW corner, then 1500 feet in a N direction to the NW corner, then 600 feet in a E direction to the point of beginning.

MAP

One inch = One thousand feet

North Arrow

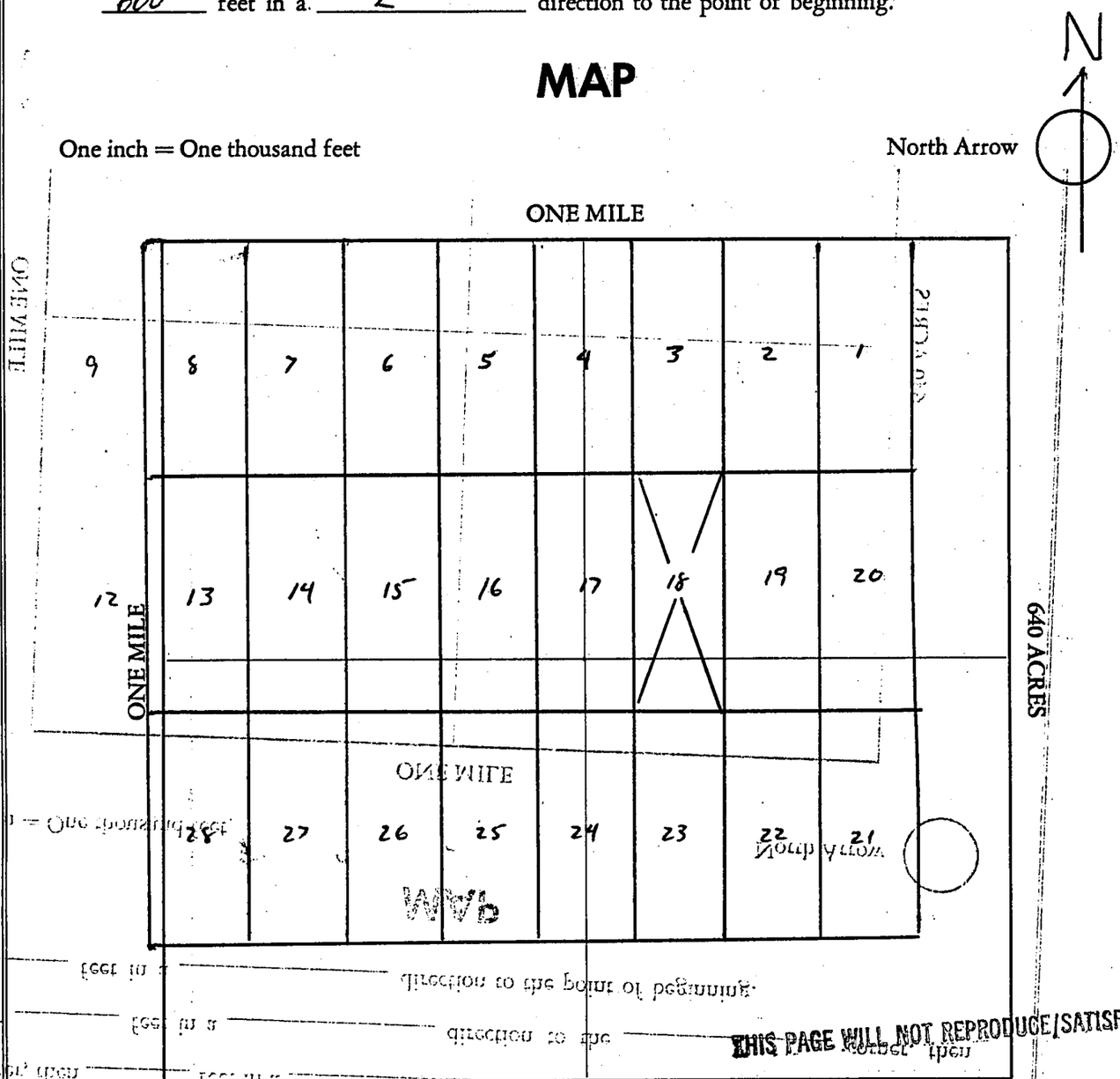

Section 21 Range 14W Township 12N, G&SRB&M

Date 5-30-84

Signature

THIS PAGE WILL NOT REPRODUCE SATISFACTORILY

E

STATE OF ARIZONA, } ss. I hereby certify that the within instrument was filed and recorded | Fee No.
County of _____

In Docket No. _____, Page ____

When recorded mail to:

MICROFILMED PROOFED
INDEXED MINES
INDEXED SURVEYS

Fee # 84-21091

Recorded in Official Records
of Mohave County, Arizona
JUN 11 1984 10 40 AM
Joan McCall, Recorder

$500 1 of 2

NOTICE OF MINING CLAIM LOCATION

1. ☒ Location ☐ Amendment ☐ Relocation
2. ☐ Placer ☒ Lode ☐ Millsite ☐ Tunnelsite
3. The name and address of the Locator is

James R. Robinson + Arden L. Larson
Name

822 So. Race
Address

Denver Colorado 80209
City State Zip

4. The name of the claim is Potts Mountain #19
5. The date of the location is 5-30-84
6. The claim is 1500 feet long and 600 feet wide. The distance from the Location monument to each end of the claim is 1498 feet in a N direction and 2 feet in a S direction.
7. The general course of the claim is from the N to the S.
8. The location of the claim is in Section 21, Township 12 N, Range 14 W G&SRB&M, Owens Mining District, Mohave County, Arizona.
9. If amending or relocating, the previous claim name was _____ recorded in Docket _____, Book _____, _____ Mining District, _____ County, Arizona.
10. The location of the claim with reference to a natural object or permanent monument is 300' E from the Summit of Potts Mountain.

A MC 225800

RECEIVED
B.L.M. AZ STATE OFFICE
AUG 10 1984
07:45 A.M.
PHOENIX, ARIZONA

Date 5-30-84

BOOK 1028 PAGE 966

Signature

MAP OF MINING CLAIM LOCATION

1. The name of the claim is Potts Mountain # 19
2. The NE corner of the claim is 1200 feet in a W direction to a survey monument or permanent natural object described as NE COR. SEC. 21, T. 12N, R. 14W.
3. The type of location monument is 2x2" wood post
   The type of corner and end monuments are 2x2" wood posts.
4. The bearing and distance between the corners of the claim are beginning at the NE corner of the claim, 1500 feet in a S direction to the SE corner, then 600 feet in a W direction to the SW corner, then 1500 feet in a N direction to the NW corner, then 600 feet in a E direction to the point of beginning.

MAP

One inch = One thousand feet

North Arrow

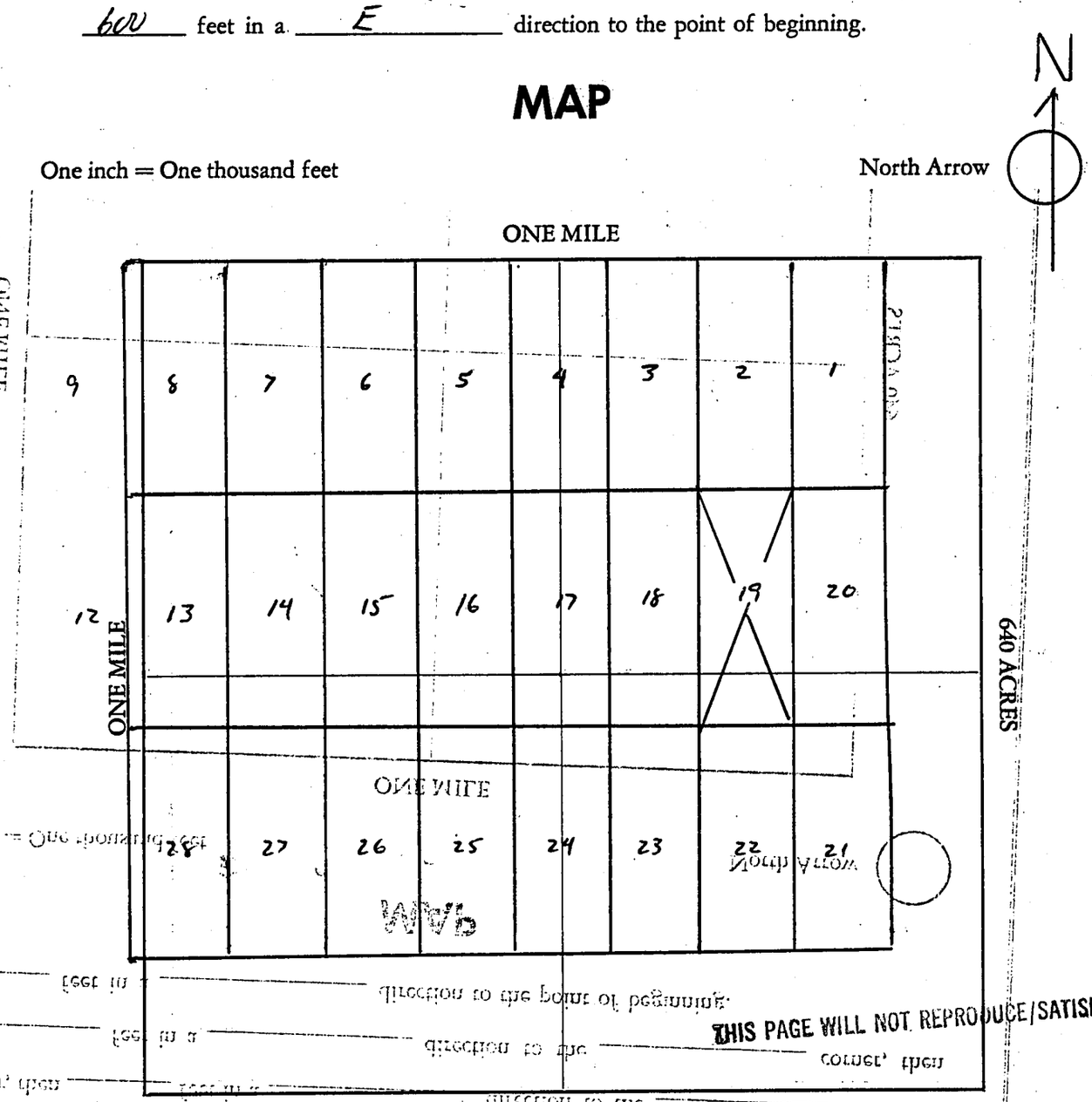

Section 21 Range 14W Township 12N, G&SRB&M

Date 5-30-84

Signature

THIS PAGE WILL NOT REPRODUCE/SATISFACTORILY

E

STATE OF ARIZONA, } ss. I hereby certify that th
County of _____
In Docket No. _____, Page ___

When recorded mail to:

MICROFILMED INDEXED MINES
Fee # 84-21092 INDEXED SURVEYS
Recorded in Official Records
of Mohave County, Arizona
JUN 11 1984 10 40 AM
Joan McCall, Recorder
PROOFED

$ 500 1 of 2

NOTICE OF MINING CLAIM LOCATION

1. ☒ Location ☐ Amendment ☐ Relocation
2. ☐ Placer ☒ Lode ☐ Millsite ☐ Tunnelsite
3. The name and address of the Locator is

James R. Robinson + Arden L. Larson
Name

822 So. Race
Address

Denver Colorado 80209
City State Zip

A MC 225801

4. The name of the claim is Potts Mountain # 28
5. The date of the location is 5-30-84
6. The claim is 1500 feet long and 600 feet wide. The distance from the Location monument to each end of the claim is 1498 feet in a N direction and 2 feet in a S direction.
7. The general course of the claim is from the N to the S.
8. The location of the claim is in Section 21, Township 12 N, Range 14 W G&SRB&M, Owens Mining District, Mohave County, Arizona.
9. If amending or relocating, the previous claim name was _____ recorded in Docket _____, Book _____, _____ Mining District, _____ County, Arizona.
10. The location of the claim with reference to a natural object or permanent monument is 1500' S-SW from the Summit of Potts Mountain.

B.L.M. RECEIVED
AZ STATE OFFICE
AUG 10 1984
07:45 A.M.
PHOENIX, ARIZONA

Date 5-30-84

BOOK 1028 PAGE 968

Signature

MAP OF MINING CLAIM LOCATION

1. The name of the claim is Potts Mountain #28
2. The NE corner of the claim is 3000 (480W + W S) feet in a S direction to a survey monument or permanent natural object described as NE COR. SEC. 21, T. 12N, R. 14W.
3. The type of location monument is 2x2" wood post
   The type of corner and end monuments are 2x2" wood posts.
4. The bearing and distance between the corners of the claim are beginning at the NE corner of the claim, 150N feet in a S direction to the SE corner, then 60N feet in a W direction to the SW corner, then 150N feet in a N direction to the NW corner, then 60N feet in a E direction to the point of beginning.

MAP

One inch = One thousand feet

North Arrow

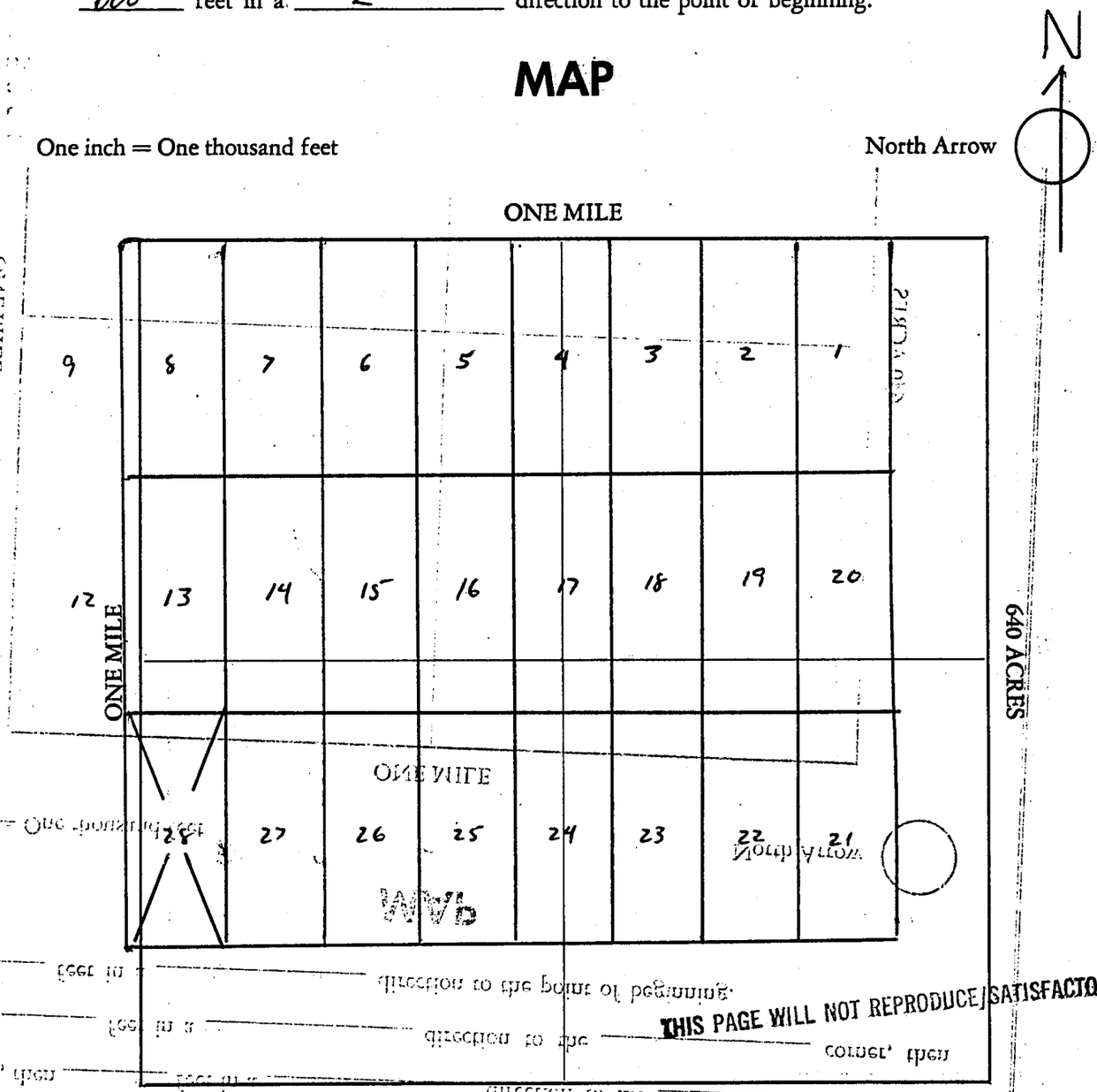

Section 21 Range 14W Township 12N, G&SRB&M

Date 5-30-84

Signature

THIS PAGE WILL NOT REPRODUCE SATISFACTORILY

E

STATE OF ARIZONA, } ss. I hereby certify that th
County of _____
In Docket No. _____, Page ____

When recorded mail to:

MICROFILMED INDEXED SURVEYS
INDEXED MINES
PROOFED

Fee # 84-21093

Recorded in Official Records
of Mohave County, Arizona
JUN 11 1984 - 10 40 AM
Joan McCall, Recorder

$500 1 of 2

NOTICE OF MINING CLAIM LOCATION

1. ☒ Location ☐ Amendment ☐ Relocation
2. ☐ Placer ☒ Lode ☐ Millsite ☐ Tunnelsite
3. The name and address of the Locator is

James R. Robinson + Arden L. Larson
Name

822 So. Race
Address

Denver Colorado 80209
City State Zip

4. The name of the claim is Potts Mountain # 29.
5. The date of the location is 5-30-84
6. The claim is 1500 feet long and 600 feet wide. The distance from the Location monument to each end of the claim is 1498 feet in a N direction and 2 feet in a S direction.
7. The general course of the claim is from the N to the S.
8. The location of the claim is in Section 21, Township 12 N, Range 14 W G&SRB&M, Owens Mining District, Mohave County, Arizona.
9. If amending or relocating, the previous claim name was _____ recorded in Docket _____, Book _____, _____ Mining District, _____ County, Arizona.
10. The location of the claim with reference to a natural object or permanent monument is 1500' SW from the Summit of Potts Mountain

B.L.M. RECEIVED
AZ STATE OFFICE
AUG 10 1984
07.45 A.M.
PHOENIX, ARIZONA

A MC 225802

Date 5-30-84

Signature

BOOK 1028 PAGE 970

MAP OF MINING CLAIM LOCATION

1. The name of the claim is Potts Mountain # 29

2. The NE corner of the claim is 3000 (5400) feet in a S (W) direction to a survey monument or permanent natural object described as NE COR. SEC. 21, T. 12N., R. 14W

3. The type of location monument is 2x2" wood post

3. The type of corner and end monuments are 2x2" wood posts

4. The bearing and distance between the corners of the claim are beginning at the NE corner of the claim, 1500 feet in a S direction to the SE corner, then 600 feet in a W direction to the SW corner, then 1500 feet in a N direction to the NW corner, then 600 feet in a E direction to the point of beginning.

MAP

One inch = One thousand feet

North Arrow

ONE MILE

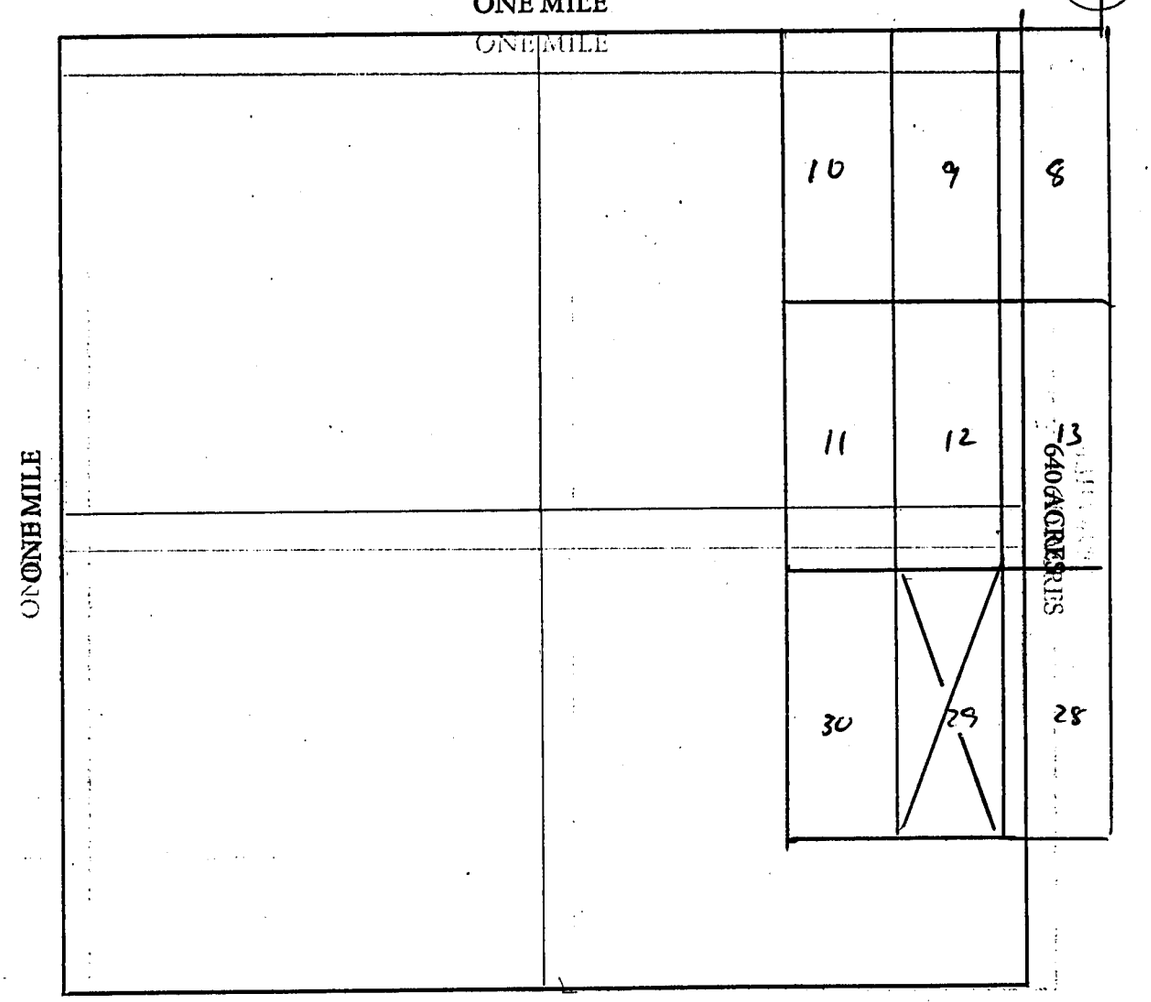

Section 20 Range 14W Township 12N, G&SRB&M

Date 5-30-84

BOOK 1028 PAGE 971

Signature

E

STATE OF ARIZONA, } ss. I hereby certify that the within instrument was filed and recorded | Fee No.
County of _____

Fee # 84-21094

INDEXED MINES
INDEXED SURVEYS
PROOFED
MICROFILMED

In Docket No. _____, Page ___

Recorded in Official Records
of Mohave County, Arizona
JUN 11 1984 -10 40 AM
Joan McCall, Recorder

When recorded mail to:

$ 500 1 of 2

NOTICE OF MINING CLAIM LOCATION

1. ☒ Location ☐ Amendment ☐ Relocation
2. ☐ Placer ☒ Lode ☐ Millsite ☐ Tunnelsite
3. The name and address of the Locator is

James R. Robinson + Arden L. Larson
Name

822 So. Race
Address

Denver Colorado 80209
City State Zip

4. The name of the claim is Potts Mountain # 30
5. The date of the location is 5-30-84
6. The claim is 1500 feet long and 600 feet wide. The distance from the Location monument to each end of the claim is 1498 feet in a N direction and 2 feet in a S direction.
7. The general course of the claim is from the N to the S.
8. The location of the claim is in Section 21, Township 12 N, Range 14 W G&SRB&M, Owens Mining District, Mohave County, Arizona.
9. If amending or relocating, the previous claim name was _____ recorded in Docket _____, Book _____, _____ Mining District, _____ County, Arizona.
10. The location of the claim with reference to a natural object or permanent monument is 2000' SW from the summit of Potts Mountain

RECEIVED
B.L.M. AZ STATE OFFICE
AUG 10 1984
07:45 A.M.
PHOENIX, ARIZONA

Date 5-30-84

Signature

BOOK 1028 PAGE 972

A MC-225803

MAP OF MINING CLAIM LOCATION

1. The name of the claim is Potts Mountain # 30
2. The NE corner of the claim is 600 + 300 feet in a W S direction to a survey monument or permanent natural object described as NE COR. SEC. 21, T. 12N., R. 14W
3. The type of location monument is 2x2" wood post
3. The type of corner and end monuments are 2x2" wood posts
4. The bearing and distance between the corners of the claim are beginning at the NE corner of the claim, 1500 feet in a S direction to the SE corner, then 600 feet in a W direction to the SW corner, then 1500 feet in a N direction to the NW corner, then 600 feet in a E direction to the point of beginning.

MAP

One inch = One thousand feet

North Arrow

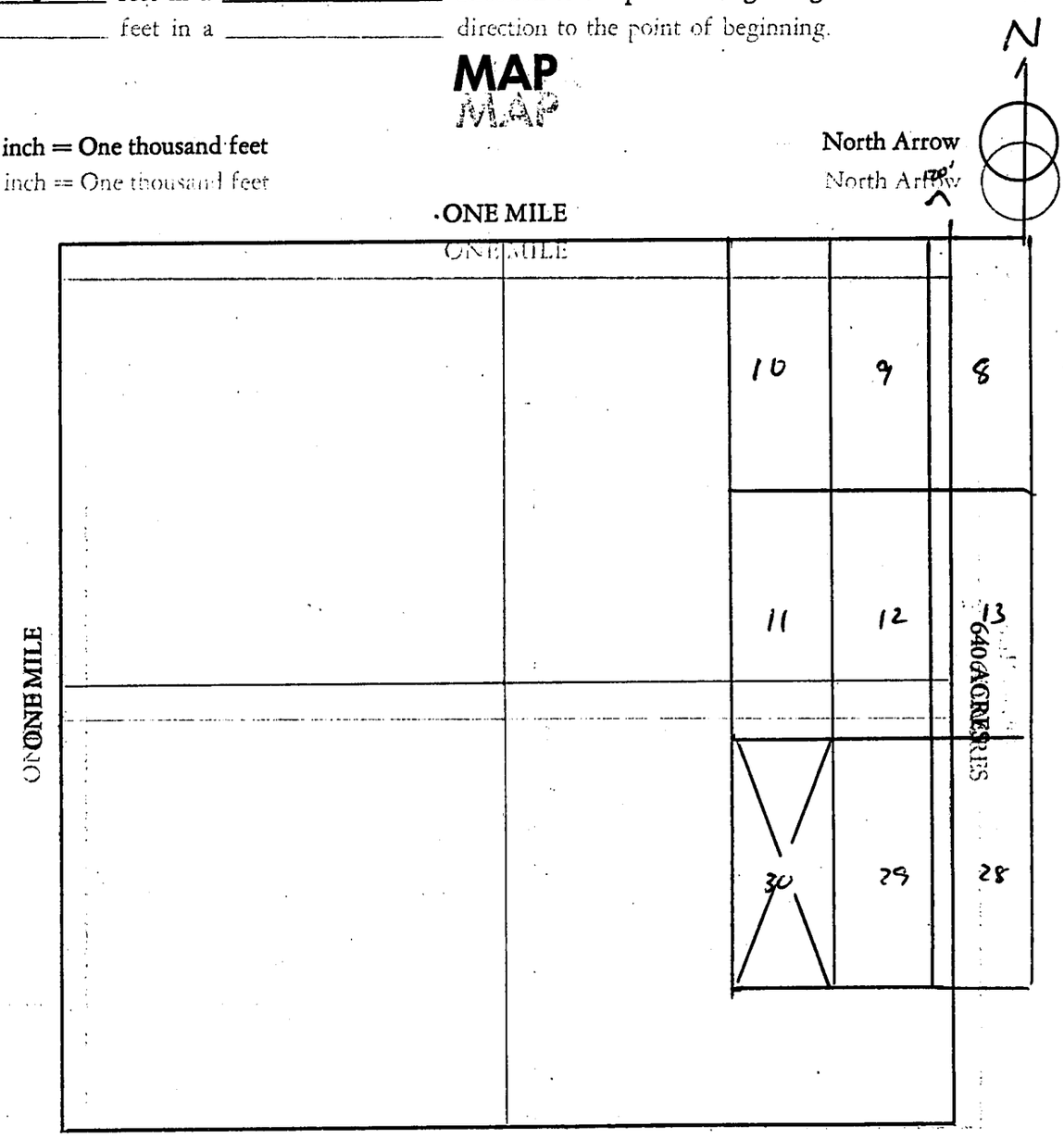

Section 20 Range 14W Township 12N, G&SRB&M

Date 5-30-84

BOOK 1028 PAGE 973

Signature